CRIME IN ILLINOIS

CRIME IN ILLINOIS
CRIME IN ILLINOIS
CRIME IN ILLINOIS
CRIME IN ILLINOIS
CRIME IN ILLINOIS
CRIME IN ILLINOIS
CRIME IN ILLINOIS
CRIME IN ILLINOIS
CRIME IN ILLINOIS

CRIME IN ILLINOIS 1990

1990
1990
1990
1990
1990
1990
1990

ILLINOIS STATE POLICE

DATE DUE

OCT 05 1994

GAYLORD PRINTED IN U.S.A.

CRIME IN ILLINOIS
1990

Presented by the

Illinois State Police
Division of Forensic Services and Identification
Bureau of Identification

ILLINOIS STATE LIBRARY
3 1129 00583 9675

Editors: James R. Bushnell
Karen C. Reeder
Theresa McGrath
Wanda Kaidell

ILLINOIS STATE LIBRARY

TABLE OF CONTENTS

PREFACE v

DEDICATION vi

ACKNOWLEDGMENTS vii

INTRODUCTION
- Illinois Uniform Crime Reporting Program 1
- Chicago Police Department and Downstate Illinois 1
- Cook County Sheriff's Office 1
- Considerations for Interpretation 2
- Reporting Agencies by Method 2
- Agencies with Data Missing 3
- The Crime Index 3
- The Crime Rate 3
- Classification of Crime Index Offenses 4

SECTION I CRIME TRENDS
- Crime Trends 5
- State Total Crime Index Offenses 6
- Downstate Illinois Crime Index Offenses 7
- Chicago Police Department Crime Index Offenses 8
- Crime Index Arrests 9

Violent Crimes
- Offenses 11
- Arrests 11
- Murder 13
- Criminal Sexual Assault 20
- Robbery 22
- Aggravated Assault, Aggravated Battery, Attempted Murder, and Ritual Mutilation 32

Property Crimes
- Offenses 35
- Arrests 35
- Annual Property Analyses 37
- Burglary 47
- Theft 57
  - Burglary from Motor Vehicle 67
- Motor Vehicle Theft 73
- Arson 81
  - Non-Index Crime
    - Vandalism 88

SECTION II OFFENSE AND CLEARANCE DATA
- Offense and Clearance Trends 99
- Downstate Illinois 100
- Chicago Police Department 106

SECTION III ADULT AND JUVENILE ARREST DATA
- Adult and Juvenile Arrest Trends 109
- Downstate Illinois 110
- Chicago Police Department 116
- Cook County Sheriff's Office 119

I 364.9773
I29c
1990
c.2

SECTION IV CRIME INDEX/CRIME RATE DATA
Introduction and State Totals 125
Police Departments 127
Sheriffs' Offices 182
Colleges and Universities 192
Secretary of State 195
Counties 196
Illinois State Police, Division of State Troopers 206
Illinois State Police, Division of Criminal Investigation 208
Railroads 209
Hospitals 210
Park Districts 211
Airports 211
Other Agencies 212

SECTION V METROPOLITAN STATISTICAL AREAS
Map 213
Summaries 214

SECTION VI LAW ENFORCEMENT OFFICER AND AGENCY INFORMATION
Officers Killed 217
Officers Assaulted/Battered 218
Law Enforcement Employees 219
Police Departments 220
Sheriffs' Offices 234
Colleges and Universities 236
Railroads 236
Park Districts 237
Hospitals 237
Other Law Enforcement Agencies 237

SECTION VII APPENDIX
I-UCR Offense Codes for 1990 240
Multi-County Agencies 241

Since the publication of all statistical data is a voluminous and costly undertaking, only part of the more general information is contained herein. More specific agency information is available upon request from:

Illinois State Police
Division of Forensic Services and Identification
Bureau of Identification
726 South College, P.O. Box 3677
Springfield, Illinois 62708-3677
217 / 782-3310

(Printed by Authority of the State of Illinois)
(P.O. 105674-1800-9-91)
(ISP6-455-7-91)

PREFACE

Crime in Illinois, 1990 marks the nineteenth year that the Illinois State Police has compiled and published annual crime statistics for the state. The publication is one of the products of the Illinois Uniform Crime Reporting Program, which entails the submission of data by law enforcement agencies throughout the state. When correlated and analyzed, the statistics constitute a useful body of knowledge that can significantly contribute to management and planning activities at local, state and federal levels.

Each year, the quality and scope of the Illinois Uniform Crime Reporting Program have increased, thanks to the cooperation and dedication of each participating agency. I am confident that the trend will continue.

With appreciation and thanks to all who have contributed to its publication, I present *Crime in Illinois, 1990* to the people of Illinois.

Terrance W. Gainer
Director
Illinois State Police

DEDICATION

This publication is dedicated to all law enforcement officers, and in particular, to those police officers who lost their lives in the performance of duty while endeavoring to uphold the laws of the State of Illinois.

Police Officer Gregory Hauser

Police Officer Raymond Kilroy

Police Officer Johnny Martin

Courage knows no bounds greater than that,
that a man or woman shall give his or her life in the
service of his or her community.

ACKNOWLEDGMENTS

The Illinois State Police would like to express its appreciation to the following personnel who assisted in this publication:

DIVISION OF FORENSIC SERVICES AND IDENTIFICATION

BUREAU OF IDENTIFICATION

Crime Studies Section

I-UCR Unit

James R. Bushnell - *Assistant Bureau Chief*
Karen C. Reeder - *I-UCR Program Manager*
Theresa McGrath - *I-UCR Program Methods & Procedures Advisor II*
Wanda Kaidell - *I-UCR Unit Supervisor*
Judy Cacciatori - *Auditor*
Mamie Jennings - *Auditor*
Carolyn O'Connell-Kumar - *Auditor*
Deborah Schroeder - *Auditor*

Field Services Unit

Thomas Loverude - *Field Services Unit Supervisor*
Thomas Bolinger - *Field Representative*
Dan Gaefcke - *Field Representative*
Jim Keefauver - *Field Representative*
Rick Pawlarczyk - *Field Representative*
Sue Williams - *Field Representative*
Vanessa Weathers - *Field Representative*

Program Development Unit

Jim Reed
Gail Sabin

Word Processing and Distribution

Bonnie Booher
Kay Ator
Beverly Bingham
Vicky Burris
Lee Kaiser
Becky Lush

DIVISION OF ADMINISTRATION

INFORMATION SERVICES BUREAU

I-UCR Section

Theresa Law
Jack Steele
Randy Danenberger
John Dean

INTRODUCTION

THE ILLINOIS UNIFORM CRIME REPORTING PROGRAM

The Illinois Uniform Crime Reporting (I-UCR) Program was developed in 1971 and implemented on January 1, 1972. The I-UCR Program has evolved into a system intended to meet the needs of all reporting agencies. It is an incident-based reporting system designed to accomplish the following major goals:

- To provide needed administrative statistics for law enforcement agencies.
- To provide the legislature with information necessary to formulate effective laws which address the crime problem.
- To provide Illinois citizens with the most complete information on the nature and extent of crime.
- To include comprehensive data for researchers and planners.
- To adhere to the national program's standards.

Reporting crime statistics is mandated by chapter 38, paragraph 206-8 of the *Illinois Revised Statutes:*

> *206-8. Crime Statistics. The Department (of State Police) shall be a central repository and custodian of crime statistics for the state and it shall have all power incident thereto to carry out the purposes of this Act, including the power to demand and receive cooperation in the submission of crime statistics from all units of government.*

Reporting agencies receive monthly and quarterly summaries of the reported criminal activity within their jurisdictions upon request. All offenses known to law enforcement agencies are reported monthly to the Crime Studies Section of the Bureau of Identification. Participating jurisdictions include villages, municipalities, counties, colleges, universities, park districts, railroads, and hospitals throughout Illinois. Agencies may also submit service code and local ordinance data in order to provide law enforcement administrators with information for use in planning and research, determining and utilizing manpower, budgeting, and developing and evaluating crime prevention programs.

In 1990, there were 1,007 law enforcement agencies in Illinois, 755 of which reported crime statistics directly to the Bureau of Identification. The remaining agencies reported their crime statistics through an intermediary agency (sheriff's office, police department, etc.). Agencies submit their data through the use of paper forms, computer printouts, magnetic tape, floppy disk, or via remote on-line terminals.

CHICAGO POLICE DEPARTMENT AND DOWNSTATE ILLINOIS TOTALS

The practices employed by the Chicago Police Department to report Illinois Uniform Crime data are not consistent with those used by all other reporting agencies. In order to avoid creating a misleading impression concerning statewide crime and arrest trends, statistics from the Chicago Police Department are presented separately in this publication.

The reader is advised to read carefully the footnotes in the various sections of this publication that pertain to specific Chicago Police Department reporting practices.

Sections pertaining to Crime Index Offense data indicate separate totals for Chicago Police Department and separate totals for Downstate Illinois which consists of sheriff's offices, police departments (other than Chicago Police Department), colleges, universities, and Secretary of State's Office. Sections pertaining to Crime Index Arrest data indicate separate totals for Chicago Police Department and separate totals for Downstate Illinois which consists of sheriff's offices (other than Cook County Sheriff's Office), police departments (other than Chicago Police Department), colleges, universities, and Secretary of State's Office. State Totals have been calculated only when the inclusion of the Chicago Police Department data would not create a misleading impression concerning the statewide total.

COOK COUNTY SHERIFF'S OFFICE ARREST

When the Cook County Sheriff's Office switched computer vendors for reporting 1990 I-UCR arrest data, it was discovered that prior to 1990 they had been over reporting arrest statistics to the I-UCR Program. In order to avoid creating a misleading impression concerning statewide arrest trends, the Cook County Sheriff's Office arrest statistics are presented separately in Section Three, Adult and Juvenile Arrest Data.

The reader is advised to read carefully the footnotes in the various sections of this publication that pertain to 1989 and 1990 arrest comparison charts which present only arrest statistics for Downstate, minus Cook County Sheriff Office, and Chicago Police Department. The 1990 state Crime Index Arrest totals indicated in the various pie charts only reflect Downstate, minus Cook County Sheriff Office, and Chicago Police Department totals.

CONSIDERATIONS FOR INTERPRETATION

When comparing the crime statistics of one agency with another, many factors should be taken into consideration before conclusions are made. Some of the conditions affecting the type and volume of crime are:

- Population density and degree of urbanization with size of locality and its surrounding area.
- Variations in composition of the population, particularly youth concentration.
- Stability of population with respect to residents' mobility, commuting patterns, and transient factors.
- Modes of transportation and highway systems.
- Economic conditions, including median income, destitution, and job availability.
- Cultural conditions, such as educational, recreational, and religious characteristics.
- Family conditions with respect to divorce and family cohesiveness.
- Climate.
- Effective strength of law enforcement agencies.
- Administrative and investigative emphases of law enforcement.
- Polices of other components of the criminal justice system (i.e., prosecutorial, judicial, correctional, and probational).
- Attitudes of citizenry toward crime.
- Crime reporting practices of citizenry.[1]

[1]*Crime in the United States - 1988,* United States Department of Justice, Federal Bureau of Investigation, p.v.

I-UCR Reporting Agencies By Method
1990

Agency		Total Reporting Agencies				
		Paper Forms	Printout	CRT	Magnetic Tape	Floppy Disk
Police Departments	568	248	10	202	60	48
Sheriffs' Offices	102	21	0	65	8	8
Colleges & Universities	24	12	0	10	0	2
Railroads	13	11	0	1	1	0
Miscellaneous Agencies	42	5	0	36	1	0
Park Districts	4	3	0	1	0	0
Hospitals	2	2	0	0	0	0
Total	755	302	10	315	70	58

AGENCIES WITH DATA MISSING
1990

POLICE DEPARTMENTS

Agency	Number of Months Missing
Dallas City	12
Marissa	12
Nashville	10
Robbins	7
Sunnyside	12
Willow Springs	1

SHERIFF'S OFFICES

Agency	Number of Months Missing
Calhoun Cty	3
Madison Cty	2 (arrest only)
Mason Cty	1 (arrest only)

RAILROADS

Agency	Number of Months Missing
Belt	2

THE CRIME INDEX

The Crime Index is the total number of index offenses occurring within a given jurisdiction during a specified period of time. It is used to indicate the amount and extent of serious crimes as defined by the International Association of Chiefs of Police Committee on Uniform Crime Reports. The Crime Index consists of violent crimes — murder and nonnegligent manslaughter; forcible rape; robbery; and aggravated assault, and of property crimes — burglary, theft, motor vehicle theft, and arson.

The index crimes used by the I-UCR Program translate into the national program's eight Crime Index offenses as:

Violent Crimes

Murder and nonnegligent manslaughter — The willful killing of a person or the death of a person caused by gross negligence of an individual other than the victim.
Forcible rape — The carnal knowledge of a female, forcibly and against her will; includes attempted rape. Illinois reports criminal sexual assault offenses rather than rape offenses under this category.
Robbery — The taking or attempting to take anything of value for the care, custody, or control of a person or persons by force or threat of force or violence; includes attempted robbery.
Aggravated assault — The intentional causing of serious bodily harm or the intentional attempt or threat of serious bodily injury or death; includes aggravated battery, attempted murder, and ritual mutilation.

Property Crimes

Burglary — The unlawful entry of a structure to commit a felony or theft; includes attempted burglary.
Theft — The unlawful taking or stealing of property or articles without the use of force, violence, or fraud; includes burglary from motor vehicle and attempts.
Motor vehicle theft — The unlawful taking or stealing of a motor vehicle; includes attempted motor vehicle theft.
Arson — The willful or malicious burning or attempts to burn, with or without intent to defraud, a dwelling house, public building or any building, motor vehicle, aircraft, or personal property of another.

THE CRIME RATE

The crime rate indicates the volume of crime occurring within a given population. It is defined as the total number of index crimes per 100,000 inhabitants and is calculated as follows:

$$\frac{\text{Crime Index} \times 100{,}000}{\text{jurisdictional population}} = \text{crime rate}$$

The jurisdictional population can be that of a city, town, village, state, or nation.

CRIME INDEX OFFENSE CLASSIFICATIONS

	ILLINOIS CLASSIFICATIONS	FBI-UCR CLASSIFICATIONS
VIOLENT CRIMES	First Degree Murder (Chapter 38-9-1) Second Degree Murder (Chapter 38-9-2)	Murder & Nonnegligent Manslaughter
	Criminal Sexual Assault (Chapter 38-12-13) Aggravated Criminal Sexual Assault (Chapter 38-12-14)	Forcible Rape
	Robbery (Chapter 38-18-1) Armed Robbery (Chapter 38-18-2)	Robbery
	Attempted Murder (Chapter 38-8-4) Aggravated Assault (Chapter 38-12-2) Aggravated Battery (Chapter 38-12-4) Ritual Mutilation (Chapter 38-12-32)	Aggravated Assault
PROPERTY CRIMES	Burglary (Chapter 38-19-1)	Burglary
	Theft (Chapter 38-16-1) Burglary From Auto (Chapter 38-19-1)	Larceny/Theft
	Vehicle Theft (Chapter 38-16-1)	Vehicle Theft
	Arson (Chapter 38-20-1) Aggravated Arson (Chapter 38-20-1.1)	Arson

CRIME TRENDS

VIOLENT CRIMES
PROPERTY CRIMES

Please note the following while reviewing this section:

The Downstate Offense Total is the sum of data reported by sheriffs' offices, police departments (other than the Chicago Police Department), colleges, universities and the Secretary of State's Office. The Downstate Arrest Total is the sum of data reported by sheriffs' offices (other than the Cook County Sheriff's Office), police departments (other than the Chicago Police Department), colleges, universities and the Secretary of State's Office.

The Chicago Police Department Total is the data reported only by the Chicago Police Department.

The State Offense Total is the sum of the Chicago Police Department and Downstate Illinois. State Offense Totals have been calculated only when the inclusion of the Chicago Police Department data would not create a misleading impression concerning the statewide total.

Each category of offense and arrest information reflect data for offenses that occurred between January 1, 1990 and December 31, 1990. Because of agency adjustments and late submissions, 1989 figures reflected in this publication are not comparable with those figures published in *Crime In Illinois 1989*.

The 1988 and 1989 Aggravated Assault, Aggravated Battery, Attempted Murder and Ritual Mutilation totals are a total for only Aggravated Assault, Aggravated Battery and Attempted Murder. The statute amendment for Ritual Mutilation became effective January 1, 1990. Therefore, the 1990 total does reflect Aggravated Assault, Aggravated Battery, Attempted Murder and Ritual Mutilation.

For previous *Crime In Illinois* publications, other than 1989, the actual decennial census supplemented by special census updates was used for calculating the crime rate. In order to be more responsive to population changes, the 1988 crime rates for this section were calculated using the 1986 estimated population statistics. The 1989 crime rate was calculated using the 1988 estimated population statistics. The 1990 crime rates for this section were calculated using the 1990 actual decennial census. The population census statistics indicated in this section are the most recent complete population census statistics available for each year. The crime rates in this section are not comparable to previous publications of *Crime In Illinois*. Section IV, Crime Index/Crime Rate Data, contains a more detailed explanation.

STATE TOTALS
CRIME INDEX OFFENSES
1988-1990

	INDEX OFFENSE	YEAR	NUMBER OF OFFENSES	% VOLUME CHANGE	CRIME RATE PER 100,000	% CHANGE
VIOLENT CRIMES	MURDER	1988	989		8.6	
		1989	1,063	+7.5	9.2	+7.0
		1990	1,182	+11.2	10.3	+12.0
	CRIMINAL SEXUAL ASSAULT	1988	6,087		52.7	
		1989	6,153	+1.1	53.0	+0.6
		1990	6,399	+4.0	56.0	+5.7
	ROBBERY	1988	36,093		312.5	
		1989	39,237	+8.7	337.8	+8.1
		1990	44,931	+14.5	393.1	+16.4
	AGGRAVATED ASSAULT, AGGRAVATED BATTERY, ATTEMPTED MURDER, and RITUAL MUTILATION	1988	51,979		450.1	
		1989	54,327	+4.5	467.7	+3.9
		1990	59,512	+9.5	520.6	+11.3
	SUBTOTAL	1988	95,148		823.9	
		1989	100,780	+5.9	867.6	+5.3
		1990	112,024	+11.2	980.0	+13.0
PROPERTY CRIMES	BURGLARY	1988	129,883		1,124.7	
		1989	125,533	−3.3	1,080.7	−3.9
		1990	120,335	−4.1	1,052.7	−2.6
	THEFT	1988	353,795		3,063.7	
		1989	361,990	+2.3	3,116.3	+1.7
		1990	369,178	+2.0	3,229.7	+3.6
	MOTOR VEHICLE THEFT	1988	70,093		607.0	
		1989	71,338	+1.8	614.1	+1.2
		1990	73,740	+3.4	645.1	+5.0
	ARSON	1988	5,241		45.4	
		1989	4,876	−7.0	42.0	−7.5
		1990	4,836	−0.8	42.3	+0.7
	SUBTOTAL	1988	559,012		4,840.8	
		1989	563,737	+0.8	4,853.1	+0.3
		1990	568,089	+0.8	4,969.9	+2.4
CRIME INDEX TOTAL		1988	654,160		5,664.7	
		1989	664,517	+1.6	5,720.7	+1.0
		1990	680,113	+2.3	5,949.9	+4.0

DOWNSTATE ILLINOIS
CRIME INDEX OFFENSES
1988-1990

	INDEX OFFENSE	YEAR	NUMBER OF OFFENSES	% VOLUME CHANGE	CRIME RATE PER 100,000	% CHANGE
VIOLENT CRIMES	MURDER	1988	328		3.8	
		1989	321	−2.1	3.7	−2.6
		1990	331	+3.1	3.8	+2.7
	CRIMINAL SEXUAL ASSAULT	1988	2,589		30.3	
		1989	2,805	+8.3	32.5	+7.3
		1990	3,040	+8.4	35.2	+8.3
	ROBBERY	1988	7,082		82.9	
		1989	7,615	+7.5	88.2	+6.4
		1990	7,795	+2.4	90.1	+2.2
	AGGRAVATED ASSAULT, AGGRAVATED BATTERY, ATTEMPTED MURDER, and RITUAL MUTILATION	1988	16,009		187.5	
		1989	16,713	+4.4	193.5	+3.2
		1990	18,470	+10.5	213.6	+10.4
	SUBTOTAL	1988	26,008		304.6	
		1989	27,454	+5.6	317.8	+4.3
		1990	29,636	+7.9	342.7	+7.8
PROPERTY CRIMES	BURGLARY	1988	77,786		911.0	
		1989	73,964	−4.9	856.2	−6.0
		1990	70,532	−4.6	815.7	−4.7
	THEFT	1988	225,228		2,637.8	
		1989	231,949	+3.0	2,685.0	+1.8
		1990	240,132	+3.5	2,777.1	+3.4
	MOTOR VEHICLE THEFT	1988	24,825		290.7	
		1989	25,142	+1.3	291.0	+0.1
		1990	24,742	−1.6	286.1	−1.7
	ARSON	1988	2,099		24.6	
		1989	1,988	−5.3	23.0	−6.5
		1990	2,045	+2.9	23.7	+3.0
	SUBTOTAL	1988	329,938		3,864.1	
		1989	333,043	+0.9	3,855.3	−0.2
		1990	337,451	+1.3	3,902.6	+1.2
CRIME INDEX TOTAL		1988	355,946		4,168.7	
		1989	360,497	+1.3	4,173.1	+0.1
		1990	367,087	+1.8	4,245.3	+1.7

CHICAGO POLICE DEPARTMENT
CRIME INDEX OFFENSES
1988-1990

	INDEX OFFENSE	YEAR	NUMBER OF OFFENSES	% VOLUME CHANGE	CRIME RATE PER 100,000	% CHANGE
VIOLENT CRIMES	MURDER	1988	661		22.0	
		1989	742	+12.3	24.9	+13.2
		1990	851	+14.7	30.6	+22.9
	CRIMINAL SEXUAL ASSAULT	1988	3,498		116.3	
		1989	3,348	−4.3	112.4	−3.3
		1990	3,359	+0.3	120.7	+7.4
	ROBBERY	1988	29,011		964.0	
		1989	31,622	+9.0	1,062.0	+10.2
		1990	37,136	+17.4	1,334.0	+25.6
	AGGRAVATED ASSAULT, AGGRAVATED BATTERY, ATTEMPTED MURDER, and RITUAL MUTILATION	1988	35,970		1,195.2	
		1989	37,614	+4.6	1,263.3	+5.7
		1990	41,042	+9.1	1,474.4	+16.7
	SUBTOTAL	1988	69,140		2,297.4	
		1989	73,326	+6.1	2,462.7	+7.2
		1990	82,388	+12.4	2,959.6	+20.2
PROPERTY CRIMES	BURGLARY	1988	52,097		1,731.1	
		1989	51,569	−1.0	1,731.9	+0.5
		1990	49,803	−3.4	1,789.1	+3.3
	THEFT	1988	128,567		4,272.0	
		1989	130,041	+1.1	4,367.4	+2.2
		1990	129,046	+0.8	4,636.0	+6.2
	MOTOR VEHICLE THEFT	1988	45,268		1,504.2	
		1989	46,196	+2.1	1,551.5	+3.1
		1990	48,998	+6.1	1,760.2	+13.5
	ARSON	1988	3,142		104.4	
		1989	2,888	−8.1	97.0	−7.1
		1990	2,791	−3.4	100.3	+3.4
	SUBTOTAL	1988	229,074		7,611.6	
		1989	230,694	+0.7	7,747.9	+1.8
		1990	230,638	−0.0	8,285.2	+6.9
CRIME INDEX TOTAL		1988	298,214		9,909.0	
		1989	304,020	+1.9	10,210.5	+3.0
		1990	313,026	+3.0	11,244.9	+10.1

PERCENTAGE OF ARRESTS FOR CRIME INDEX OFFENSES
1990
STATE TOTALS

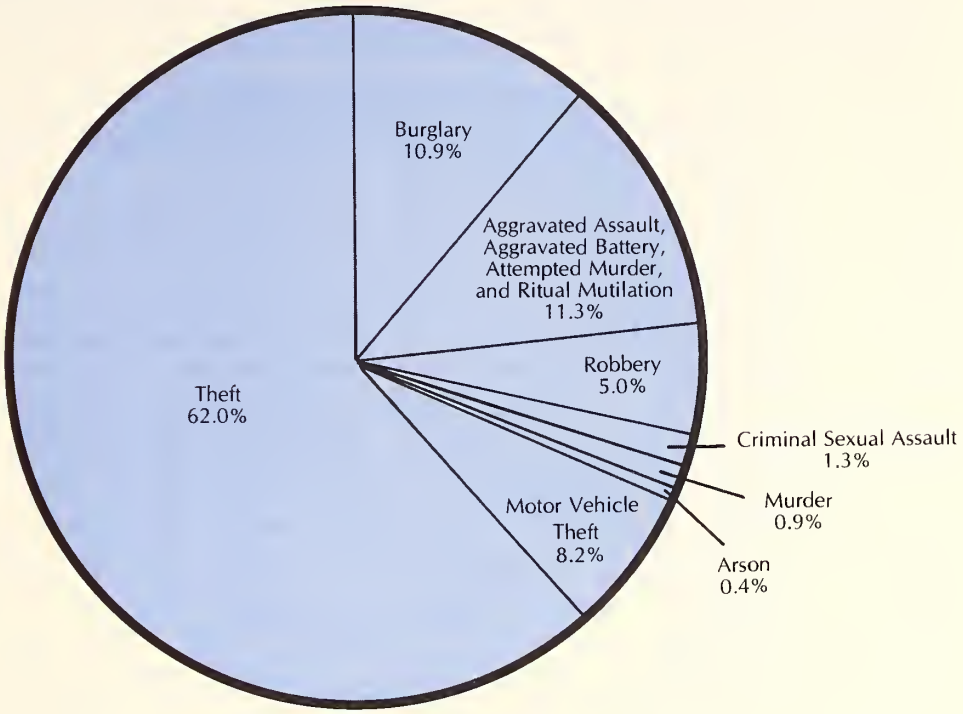

DOWNSTATE

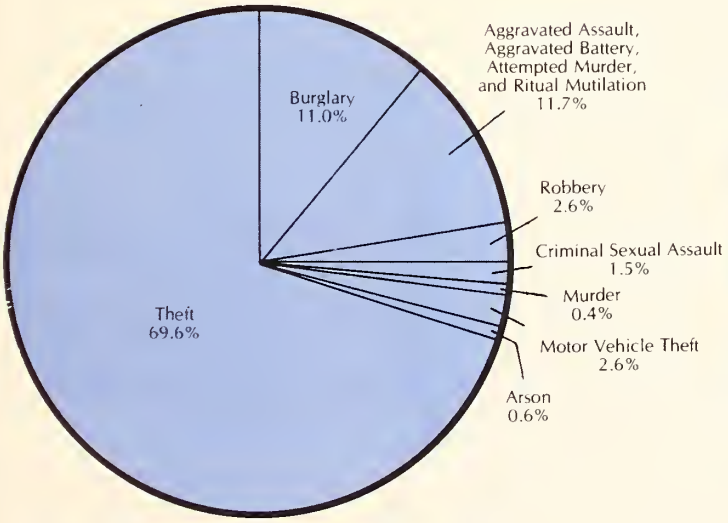

CHICAGO P.D.

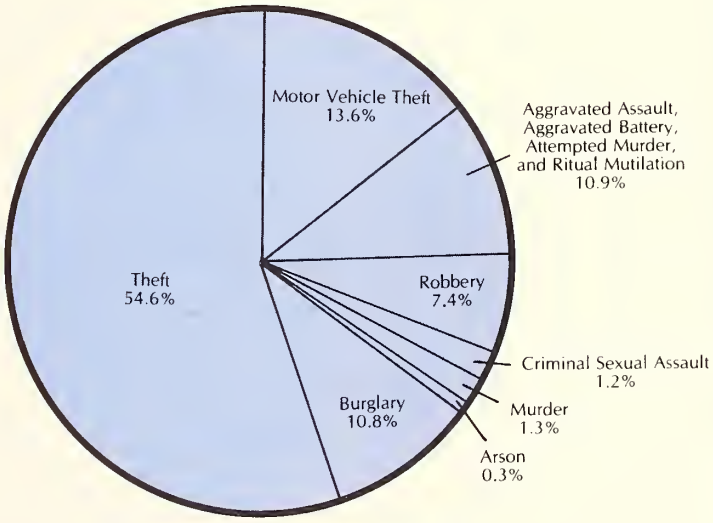

Percentages may not equal 100 due to rounding.

Downstate Total consists of sheriff's offices (other than Cook County Sheriff's Office), police departments (other than Chicago Police Department), colleges, universities and Secretary of State's Office.

CRIME INDEX ARRESTS
1989/1990

		AGE		SEX		RACE							TOTAL ARRESTS
Geographic Area	Year	Adult	Juvenile	Male	Female	White	Black	Mexican	Puerto Rican	Asian/ Pacific Islander	Amer. Indian/ Alaskan	Other Hisp.	
Downstate	1989	49,582	17,580	50,701	16,461	40,314	25,134	1,108	53	232	20	301	67,162
Downstate	1990	51,274	18,683	52,423	17,534	42,192	26,206	988	38	186	22	325	69,957
1989-1990 % CHANGE		+3.4	+6.3	+3.4	+6.5	+4.7	+4.3	−10.8	−28.3	−19.8	+10.0	+8.0	+4.2
% TOTAL ARRESTS		73.3	26.7	74.9	25.1	60.3	37.5	← 2.2 →					100.0
Chicago P.D.	1989	60,820	14,254	63,680	11,394	18,141	56,437	★	★	389	107	★	75,074
Chicago P.D.	1990	57,342	13,988	59,672	11,658	18,059	52,774	★	★	409	88	★	71,330
1989-1990 % CHANGE		−5.7	−1.9	−6.3	+2.3	−0.5	−6.5	—	—	+5.1	−17.8	—	−5.0
% TOTAL ARRESTS		80.4	19.6	83.7	16.3	25.3	74.0	← 0.7 →					100.0

★The Chicago Police Department reports only the race codes of White, Black, Asian/Pacific Islander and American Indian/Alaskan.

Downstate Total consists of sheriff's offices (other than Cook County Sheriff's Office), police departments (other than Chicago Police Department), colleges, universities and Secretary of State's Office.

VIOLENT CRIMES

The violent crimes consist of murder (First and Second Degree); criminal sexual assault/forcible rape; robbery; and aggravated assault, aggravated battery, attempted murder and ritual mutilation.

VIOLENT CRIME OFFENSES
1989/1990

GEOGRAPHIC AREA	YEAR	POPULATION	% CRIME INDEX	CRIME RATE PER 100,000	TOTAL
DOWNSTATE	1989	8,638,580	7.6	317.8	27,454
DOWNSTATE	1990	8,646,876	8.1	342.7	29,636
% CHANGE		+0.1	+6.6	+7.8	+7.9
CHICAGO P.D.	1989	2,977,520	24.1	2,462.7	73,326
CHICAGO P.D.	1990	2,783,726	26.3	2,959.6	82,388
% CHANGE		−6.5	+9.1	+20.2	+12.4
STATE TOTAL	1989	11,616,100	15.2	867.6	100,780
STATE TOTAL	1990	11,430,602	16.5	980.0	112,024
% CHANGE		−1.6	+8.6	+13.0	+11.2

PERCENTAGE OF ARRESTS FOR VIOLENT CRIMES
1990
STATE TOTAL

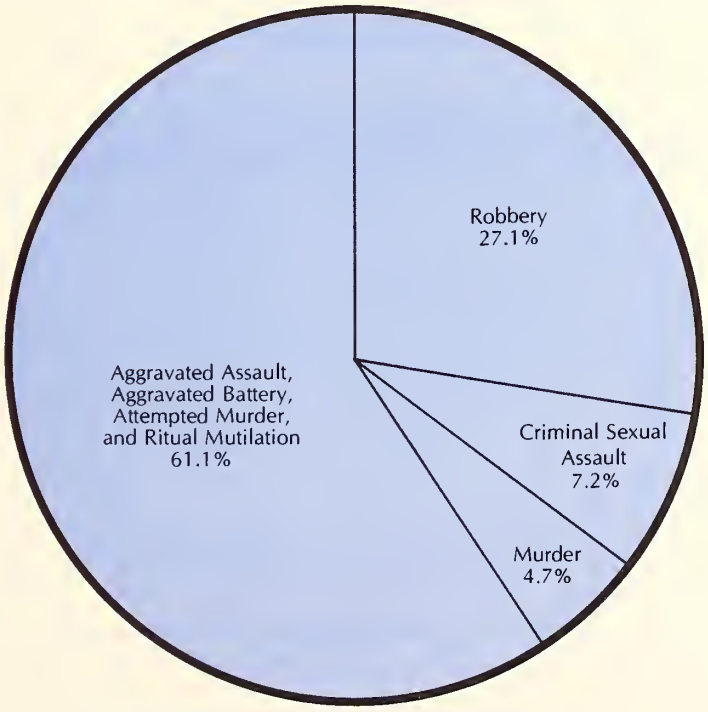

Percentages may not equal 100 due to rounding.

Downstate Total consists of sheriff's offices (other than Cook County Sheriff's Office), police departments (other than Chicago Police Department), colleges, universities and Secretary of State's Office.

PERCENTAGE OF ARRESTS FOR VIOLENT CRIMES 1990 (Cont'd)

DOWNSTATE

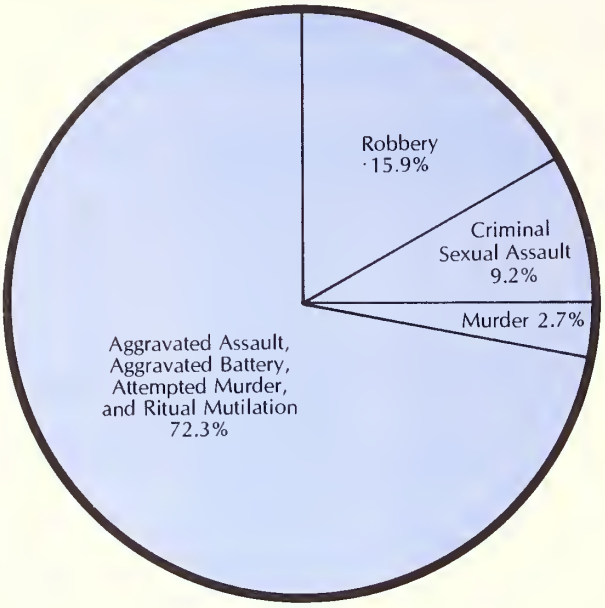

CHICAGO P.D.

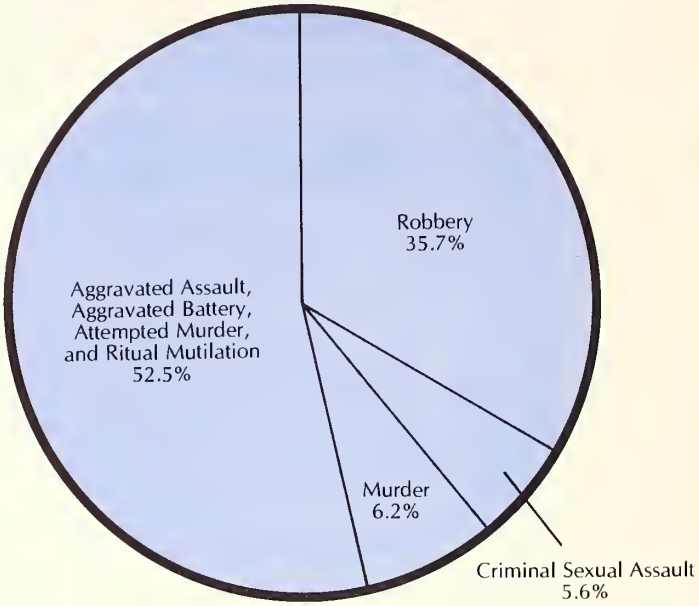

VIOLENT CRIMES ARRESTS 1989/1990

		AGE		SEX		RACE							TOTAL ARRESTS
Geographic Area	Year	Adult	Juvenile	Male	Female	White	Black	Mexican	Puerto Rican	Asian/ Pacific Islander	Amer. Indian/ Alaskan	Other Hisp.	
Downstate	1989	8,863	1,423	9,177	1,109	5,012	4,954	235	9	23	2	51	10,286
Downstate	1990	9,655	1,652	10,060	1,247	5,616	5,400	208	7	21	4	51	11,307
1989-1990 % CHANGE		+8.9	+16.1	+9.6	+12.4	+12.1	+9.0	−11.5	−22.2	−8.7	+100.0	+.0	+9.9
% TOTAL ARRESTS		85.4	14.6	89.0	11.0	49.7	47.8	← 2.6 →					100.0
Chicago P.D.	1989	13,302	3,661	15,372	1,591	3,978	12,891	★	★	77	17	★	16,963
Chicago P.D.	1990	11,477	3,329	13,476	1,330	3,428	11,289	★	★	78	11	★	14,806
1989-1990 % CHANGE		−13.7	−9.1	−12.3	−16.4	−13.8	−12.4	—	—	+1.3	−35.3	—	−12.7
% TOTAL ARRESTS		77.5	22.5	91.0	9.0	23.2	76.3	← 0.6 →					100.0

★The Chicago Police Department reports only the race codes of White, Black, Asian/Pacific Islander and American Indian/Alaskan.

Percentages may not equal 100 due to rounding.

Downstate Total consists of sheriff's offices (other than Cook County Sheriff's Office), police departments (other than Chicago Police Department), colleges, universities and Secretary of State's Office.

MURDER

The Illinois index offense of first degree murder and second degree murder are merged in accordance with the national program definition and are based solely on police investigation.

First degree murder

38 § 9-1.

(a) A person who kills an individual without lawful justification commits first degree murder if, in performing the acts which cause the death:

(1) He either intends to kill or do great bodily harm to that individual or another, or knows that such acts will cause death to that individual or another; or

(2) He knows that such acts create a strong probability of death or great bodily harm to that individual or another; or

(3) He is attempting or committing a forcible felony other than second degree murder.

Second degree murder

38 § 9-2.

(a) A person commits the offense of second degree murder when he commits the offense of first degree murder as defined in paragraphs (1) or (2) of subsection (a) Section 9-1 of this Code and either of the following mitigating factors are present:

(1) At the time of the killing he is acting under a sudden and intense passion resulting from serious provocation by the individual killed or another whom the offender endeavors to kill, but he negligently or accidentally causes the death of the individual killed; or

(2) At the time of the killing he believes the circumstances to be such that, if they existed, would justify or exonerate the killing under the principles stated in Article 7 of this Code, but his belief is unreasonable.

(b) Serious provocation is conduct sufficient to excite an intense passion in a reasonable person.

The murder totals indicated in the various charts reflect an aggregate total of first degree murder and second degree murder.

MURDER OFFENSES
1989/1990

GEOGRAPHIC AREA	YEAR	POPULATION	% VIOLENT CRIMES	% CRIME INDEX	CRIME RATE PER 100,000	TOTAL
DOWNSTATE	1989	8,638,580	1.2	0.1	3.7	321
DOWNSTATE	1990	8,646,876	1.1	0.1	3.8	331
% CHANGE		+0.1	−8.3	+.0	+2.7	+3.1
CHICAGO P.D.	1989	2,977,520	1.0	0.2	24.9	742
CHICAGO P.D.	1990	2,783,726	1.0	0.3	30.6	851
% CHANGE		−6.5	+.0	+50.0	+22.9	+14.7
STATE TOTAL	1989	11,616,100	1.1	0.2	9.2	1,063
STATE TOTAL	1990	11,430,602	1.1	0.2	10.3	1,182
% CHANGE		+1.6	+.0	+.0	+12.0	+11.2

MURDER VICTIMS BY COUNTY 1990

Victims	County	Victims	County	Victims	County
1	Adams	1	Jefferson	5	Peoria
1	Boone	14	Kane	1	Perry
3	Bureau	11	Kankakee	2	Pike
4	Champaign	3	LaSalle	1	Rock Island
1	Coles	17	Lake	1	Saline
930	Cook	1	Lawrence	12	Sangamon
1	DeWitt	1	Lee	62	St. Clair
8	DuPage	8	Macon	2	Tazewell
1	Edgar	19	Madison	2	Vermilion
1	Franklin	1	Marion	1	Wabash
1	Greene	4	McLean	1	Whiteside
1	Grundy	1	Montgomery	35	Will
1	Hancock	2	Morgan	19	Winnebago
1	Jackson				
				1,182	Total

293 reported by police departments, 37 reported by sheriff's offices and 1 reported by colleges and universities.

MURDER VICTIMS MONTHLY PERCENTAGE OF TOTAL 1989/1990

	YEAR	MONTH												TOTAL
		J	F	M	A	M	J	J	A	S	O	N	D	
DOWNSTATE NUMBER OF OFFENSES	1989	17	17	27	45	22	36	25	27	21	32	24	28	321
	1990	26	33	28	24	26	30	32	27	30	30	22	23	331
Percent Change		+52.9	+94.1	+3.7	−46.7	+18.2	−16.7	+28.0	+.0	+42.9	−6.3	−8.3	−17.9	+3.1
MONTHLY PERCENTAGE OF TOTAL	1989	5.3	5.3	8.4	14.0	6.9	11.2	7.8	8.4	6.5	10.0	7.5	8.7	100.0
	1990	7.9	10.0	8.5	7.3	7.9	9.1	9.7	8.2	9.1	9.1	6.6	6.9	100.0
CHICAGO P.D. NUMBER OF OFFENSES	1989	57	60	55	61	54	68	58	57	62	71	69	70	742
	1990	66	56	57	59	78	90	74	78	83	82	68	60	851
Percent Change		+15.8	−6.7	+3.6	−3.3	+44.4	+32.4	+27.6	+36.8	+33.9	+15.5	−1.5	−14.3	+14.7
MONTHLY PERCENTAGE OF TOTAL	1989	7.7	8.1	7.4	8.2	7.3	9.2	7.8	7.7	8.4	9.6	9.3	9.4	100.0
	1990	7.8	6.6	6.7	6.9	9.2	10.6	8.7	9.2	9.8	9.6	8.0	7.1	100.0
STATE TOTAL NUMBER OF OFFENSES	1989	74	77	82	106	76	104	83	84	83	103	93	98	1,063
	1990	92	89	85	83	104	120	106	105	113	112	90	83	1,182
Percent Change		+24.3	+15.6	+3.7	−21.7	+36.8	+15.4	+27.7	+25.0	+36.1	+8.7	−3.2	−15.3	+11.2
MONTHLY PERCENTAGE OF TOTAL	1989	7.0	7.2	7.7	10.0	7.1	9.8	7.8	7.9	7.8	9.7	8.8	9.2	100.0
	1990	7.8	7.3	7.2	7.0	8.8	10.2	9.0	8.9	9.6	9.5	7.6	7.0	100.0

Percentages may not equal 100 due to rounding.

MURDER OFFENSES BY RELATIONSHIP
1989/1990

GEOGRAPHIC AREA	RELATIONSHIP	MONTH												1990 YEAR TOTAL	% TOTAL	1989 YEAR TOTAL	% CHANGE
		J	F	M	A	M	J	J	A	S	O	N	D				
DOWNSTATE	TYPE I	4	6	6	2	6	6	4	5	4	5	4	3	55	16.6	56	−1.8
	TYPE II	15	17	8	13	12	12	12	10	12	15	10	11	147	44.4	141	+4.3
	TYPE III	4	5	5	4	4	1	5	2	3	2	2	1	38	11.5	29	+31.0
	TYPE IV	3	5	9	5	4	11	11	10	11	8	6	8	91	27.5	95	−4.2
	MONTHLY TOTAL	26	33	28	24	26	30	32	27	30	30	22	23	331	100.0	321	+3.4
CHICAGO P.D.	TYPE I	6	3	3	5	10	9	5	1	1	12	6	3	64	7.5	89	−28.1
	TYPE II	29	25	29	26	24	37	22	40	37	25	26	30	350	41.1	330	+6.1
	TYPE III	17	6	10	17	22	22	24	21	22	16	9	11	197	23.1	138	+42.8
	TYPE IV	14	22	15	11	22	22	23	16	23	29	27	16	240	28.2	185	+29.7
	MONTHLY TOTAL	66	56	57	59	78	90	74	78	83	82	68	60	851	100.0	742	+14.7
STATE TOTAL	TYPE I	10	9	9	7	16	15	9	6	5	17	10	6	119	10.1	145	−17.9
	TYPE II	44	42	37	39	36	49	34	50	49	40	36	41	497	42.1	471	+5.5
	TYPE III	21	11	15	21	26	23	29	23	25	18	11	12	235	19.9	167	+40.7
	TYPE IV	17	27	24	16	26	33	34	26	34	37	33	24	331	28.0	280	+18.2
	MONTHLY TOTAL	92	89	85	83	104	120	106	105	113	112	90	83	1,182	100.0	1,063	+11.2

Percentages may not equal 100 due to rounding.

The following indicates the relationship type definitions for the previously mentioned chart.

Relationship Type	Definition
I	The victim and offender are part of the same family unit. This includes such relationships as common law spouses and in-laws.
II	The victim and the offender know each other, but are not part of the same family unit.
III	The victim and the offender are strangers to each other.
IV	The relationship of the victim to the offender is unknown or cannot be determined.

MURDER BY SITUATION
1989/1990

GEOGRAPHIC AREA	SITUATION	MONTH												1990 YEAR TOTAL	% TOTAL	1989 YEAR TOTAL	% CHANGE
		J	F	M	A	M	J	J	A	S	O	N	D				
DOWNSTATE	SITUATION I	20	22	18	15	20	15	19	15	16	15	13	15	203	63.4	192	+5.7
	SITUATION II	5	4	6	3	5	8	8	10	10	6	5	6	76	23.8	75	+1.3
	SITUATION III	1	4	4	4	1	5	3	2	2	2	2	2	32	10.0	19	+68.4
	SITUATION IV	0	1	0	0	0	0	0	0	0	3	0	0	4	1.3	11	−63.6
	SITUATION V	0	0	0	0	0	0	0	0	1	0	0	0	1	0.3	0	+.0
	SITUATION VI	0	0	0	1	0	1	1	0	0	0	1	0	4	1.3	1	+300.0
	MONTHLY TOTAL	26	31	28	23	26	29	31	27	29	26	21	23	320	100.0	298	+7.4
CHICAGO P.D.	SITUATION I	38	29	38	36	32	53	37	39	43	28	24	30	427	52.5	417	+2.4
	SITUATION II	14	20	16	11	21	23	23	17	21	23	27	16	232	28.5	182	+27.5
	SITUATION III	12	5	3	8	12	10	12	10	12	12	13	14	123	15.1	107	+15.0
	SITUATION IV	1	0	0	2	3	0	1	3	2	4	2	0	18	2.2	12	+50.0
	SITUATION V	0	0	0	0	1	2	0	2	0	2	0	0	7	0.9	2	+250.0
	SITUATION VI	0	1	0	0	1	0	0	1	1	3	0	0	7	0.9	2	+250.0
	MONTHLY TOTAL	65	55	57	57	70	88	73	72	79	72	66	60	814	100.0	722	+12.7
STATE TOTAL	SITUATION I	58	51	56	51	52	68	56	54	59	43	37	45	630	55.6	609	+3.3
	SITUATION II	19	24	22	14	26	31	31	27	31	29	32	22	308	27.2	257	+19.8
	SITUATION III	13	9	7	12	13	15	15	12	14	14	15	16	155	13.7	126	+23.0
	SITUATION IV	1	1	0	2	3	0	1	3	2	7	2	0	22	1.9	23	−4.3
	SITUATION V	0	0	0	0	1	2	0	2	1	2	0	0	8	0.7	2	+300.0
	SITUATION VI	0	1	0	1	1	1	1	1	1	3	1	0	11	1.0	3	+266.7
	MONTHLY TOTAL	91	86	85	80	96	117	104	99	108	98	87	83	1,134	100.0	1,020	+11.2

Percentages may not equal 100 due to rounding.

The following indicates the situation definitions for the previously mentioned chart.

Situation	Definition
I	The situation involves a single victim and a single offender.
II	The situation involves a single victim and an unknown offender(s).
III	The situation involves a single victim and multiple offenders.
IV	The situation involves multiple victims and a single offender.
V	The situation involves multiple victims and multiple offenders.
VI	The situation involves multiple victims and unknown offender(s).

MURDER OFFENSES BY VICTIMS SEX AND RACE
1989/1990

GEOGRAPHIC AREA	VICTIM			MONTH												1990 YEAR TOTAL	% TOTAL	1989 YEAR TOTAL	% CHANGE
				J	F	M	A	M	J	J	A	S	O	N	D				
DOWNSTATE	SEX	MALE		17	26	21	19	18	20	21	18	22	21	17	14	234	70.7	231	+1.3
		FEMALE		9	7	7	5	8	10	11	9	8	9	5	9	97	29.3	90	+7.8
	RACE	WHITE	M	9	13	7	11	6	5	11	3	10	7	11	5	98	29.6	85	+15.3
			F	3	5	4	4	5	4	10	5	6	7	4	4	61	18.4	44	+38.6
		BLACK	M	8	10	13	7	11	13	8	14	12	11	5	7	119	36.0	136	−12.5
			F	6	2	3	1	3	6	0	4	2	2	1	3	33	10.0	43	−23.3
		OTHER	M	0	3	1	1	1	2	2	1	0	3	1	2	17	5.1	10	+70.0
			F	0	0	0	0	0	0	1	0	0	0	0	2	3	0.9	3	+.0
	MONTHLY TOTAL			26	33	28	24	26	30	32	27	30	30	22	23	331	100.0	321	+3.1
CHICAGO P.D.	SEX	MALE		55	50	46	50	61	73	62	65	74	68	63	45	712	83.7	615	+15.8
		FEMALE		11	6	11	9	17	17	12	13	9	14	5	15	139	16.3	127	+9.5
	RACE	WHITE	M	12	13	7	11	19	23	15	13	20	13	8	8	162	19.0	176	−8.0
			F	3	0	0	1	6	7	4	3	1	3	2	6	36	4.2	25	+44.0
		BLACK	M	42	36	39	39	42	50	46	52	54	54	51	36	541	63.6	435	+24.4
			F	8	6	11	8	11	9	7	10	6	11	3	8	98	11.5	99	−1.0
		OTHER	M	1	1	0	0	0	0	1	0	0	1	4	1	9	1.1	4	+125.0
			F	0	0	0	0	0	1	1	0	2	0	0	1	5	0.6	3	+66.7
	MONTHLY TOTAL			66	56	57	59	78	90	74	78	83	82	68	60	851	100.0	742	+14.7

The Chicago Police Department reports only the race codes of White, Black, Asian/Pacific Islander and American Indian/Alaskan.
Percentages may not equal 100 due to rounding.

MURDER OFFENSES BY TYPE OF WEAPON
1989/1990

GEOGRAPHIC AREA	WEAPONS	MONTH												1990 YEAR TOTAL	% TOTAL	1989 YEAR TOTAL	% CHANGE
		J	F	M	A	M	J	J	A	S	O	N	D				
DOWNSTATE	HANDGUN	10	18	7	10	16	17	12	16	11	19	3	10	149	45.0	128	+16.4
	RIFLE	1	1	1	0	0	0	1	1	0	0	0	0	5	1.5	7	−28.6
	SHOTGUN	2	1	4	3	2	2	0	1	1	0	2	1	19	5.7	12	+58.3
	GUN UNKNOWN	1	3	3	0	0	0	3	0	3	2	2	1	18	5.4	26	−30.8
	KNIFE	6	8	8	3	3	5	10	6	9	6	4	4	72	21.8	76	−5.3
	CLUB	1	0	0	6	2	2	1	1	1	1	1	1	17	5.1	20	−15.0
	HANDS	0	2	2	1	1	2	2	1	1	1	5	2	20	6.0	16	+25.0
	OTHER	5	0	3	1	2	2	3	1	4	1	5	4	31	9.4	36	−13.9
	MONTHLY TOTAL	26	33	28	24	26	30	32	27	30	30	22	23	331	100.0	321	+3.12
CHICAGO P.D.	HANDGUN	46	36	38	41	46	53	42	54	55	51	46	39	547	64.3	375	+45.9
	RIFLE	0	0	0	0	1	1	1	0	0	2	0	0	5	0.6	10	−50.0
	SHOTGUN	0	2	0	2	2	1	3	1	2	2	3	1	19	2.2	17	+11.8
	GUN UNKNOWN	2	2	1	1	0	5	1	4	2	6	2	3	29	3.4	26	+11.5
	KNIFE	10	11	8	8	14	18	13	10	11	7	5	10	125	14.7	163	−23.3
	CLUB	3	2	4	3	4	2	6	3	3	7	3	5	45	5.3	58	−22.4
	HANDS	4	2	4	2	2	8	3	1	6	4	2	1	39	4.6	47	−17.0
	OTHER	1	1	2	2	9	2	5	5	4	3	7	1	42	4.9	46	−8.7
	MONTHLY TOTAL	66	56	57	59	78	90	74	78	83	82	68	60	851	100.0	742	+14.7
STATE TOTAL	HANDGUN	56	54	45	51	62	70	54	70	66	70	49	49	696	58.9	503	+38.4
	RIFLE	1	1	1	0	1	1	2	1	0	2	0	0	10	0.8	17	−41.2
	SHOTGUN	2	3	4	5	4	3	3	2	3	2	5	2	38	3.2	29	+31.0
	GUN UNKNOWN	3	5	4	1	0	5	4	4	5	8	4	4	47	4.0	52	−9.6
	KNIFE	16	19	16	11	17	23	23	16	20	13	9	14	197	16.7	239	−17.6
	CLUB	4	2	4	9	6	4	7	4	4	8	4	6	62	5.2	78	−20.5
	HANDS	4	4	6	3	3	10	5	2	7	5	7	3	59	5.0	63	−6.4
	OTHER	6	1	5	3	11	4	8	6	8	4	12	5	73	6.2	82	−11.0
	MONTHLY TOTAL	92	89	85	83	104	120	106	105	113	112	90	83	1,182	100.0	1,063	+11.2

Percentages may not equal 100 due to rounding.

MURDER ARRESTS
1989/1990

		AGE		SEX		RACE							TOTAL ARRESTS
Geographic Area	Year	Adult	Juvenile	Male	Female	White	Black	Mexican	Puerto Rican	Asian/ Pacific Islander	Amer. Indian/ Alaskan	Other Hisp.	
Downstate	1989	225	14	205	34	84	135	15	0	1	0	4	239
Downstate	1990	270	30	263	37	117	169	11	0	0	1	2	300
1989-1990 % CHANGE		+20.0	+114.3	+28.3	+8.8	+39.3	+25.2	−26.7	+.0	−100.0	+.0	−50.0	+25.5
% TOTAL ARRESTS		90.0	10.0	87.7	12.3	39.0	56.3	← 4.7 →					100.0
Chicago P.D.	1989	840	25	791	74	218	646	★	★	1	0	★	865
Chicago P.D.	1990	893	25	851	67	198	719	★	★	1	0	★	918
1989-1990 % CHANGE		+6.3	+.0	+7.6	−9.5	−9.2	+11.3	—	—	+.0	+.0	—	+6.1
% TOTAL ARRESTS		97.3	2.7	92.7	7.3	21.6	78.3	← 0.1 →					100.0

★The Chicago Police Department reports only the race codes of White, Black, Asian/Pacific Islander and American Indian/Alaskan.

Downstate Total consists of sheriff's offices (other than Cook County Sheriff's Office), police departments (other than Chicago Police Department), colleges, universities and Secretary of State's Office.

CRIMINAL SEXUAL ASSAULT

38 § 12-13.

(a) The accused commits criminal sexual assault if he or she:

(1) Commits an act of sexual penetration by the use of force or threat of force; or

(2) Commits an act of sexual penetration and the accused knew that the victim was unable to understand the nature of the act or was unable to give knowing consent; or

(3) Commits an act of sexual penetration with a victim who was under 18 years of age when the act was committed and the accused was a family member.

Aggravated Criminal Sexual Assault

38 § 12-14.

(a) The accused commits aggravated criminal sexual assault if he or she commits sexual assault and any of the following aggravating circumstances existed durng the commission of the offense:

(1) The accused displayed, threatened to use, or used a dangerous weapon or any object fashioned or utilized in such a manner as to lead the victim under the circumstances reasonably to believe it to be a dangerous weapon; or

(2) The accused caused bodily harm to the victim; or

(3) The accused acted in such a manner as to threaten or endanger the life of the victim or any other person; or

(4) The criminal sexual assault was perpetrated during the course of the commission or attempted commission of any other felony by the accused; or

(5) The victim was 60 years of age or over when the offense was committed; or

(6) The victim was a physically handicapped person.

(b) The accused commits aggravated criminal sexual assault if:

(1) The accused was 17 years of age or over and commits an act of sexual penetration with a victim who was under 13 years of age when the act was committed; or

(2) The accused was under 17 years of age and (i) commits an act of sexual penetration with a victim who was under 9 years of age when the act was committed; or (ii) commits an act of sexual penetration with a victim who was at least 9 years of age but under 13 years of age when the act was committed and the accused used force or threat of force to commit the act.

(c) The accused commits aggravated criminal sexual assault if he or she commits an act of sexual penetration with a victim who was an institutionalized severely or profoundly mentally retarded person at the time the act was committed.

CRIMINAL SEXUAL ASSAULT OFFENSES
1989/1990

GEOGRAPHIC AREA	YEAR	POPULATION	% VIOLENT CRIMES	% CRIME INDEX	CRIME RATE PER 100,000	TOTAL
DOWNSTATE	1989	8,638,580	10.2	0.8	32.5	2,805
DOWNSTATE	1990	8,646,876	10.3	0.8	35.2	3,040
% CHANGE		+0.1	+1.0	+.0	+8.3	+8.4
CHICAGO P.D.	1989	2,977,520	4.6	1.1	112.4	3,348
CHICAGO P.D.	1990	2,783,726	4.1	1.1	120.7	3,359
% CHANGE		−6.5	−10.9	+.0	+7.4	+0.3
STATE TOTAL	1989	11,616,100	6.1	0.9	53.0	6,153
STATE TOTAL	1990	11,430,602	5.7	0.9	56.0	6,399
% CHANGE		−1.6	−6.6	+.0	+5.7	+4.0

CRIMINAL SEXUAL ASSAULT ARRESTS
1989/1990

		AGE		SEX		RACE							TOTAL ARRESTS
Geographic Area	Year	Adult	Juvenile	Male	Female	White	Black	Mexican	Puerto Rican	Asian/ Pacific Islander	Amer. Indian/ Alaskan	Other Hisp.	
Downstate	1989	803	164	940	27	570	364	23	0	3	0	7	967
Downstate	1990	876	163	1,022	17	645	370	15	1	4	1	3	1,039
1989-1990 % CHANGE		+9.1	−0.6	+8.7	−37.0	+13.2	+1.6	−34.8	+.0	+33.3	+.0	−57.1	+7.4
% TOTAL ARRESTS		84.3	15.7	98.4	1.6	62.1	35.6	← 2.3 →					100.0
Chicago P.D.	1989	558	206	754	10	166	595	★	★	2	1	★	764
Chicago P.D.	1990	620	215	826	9	164	671	★	★	0	0	★	835
1989-1990 % CHANGE		+11.1	+4.4	+9.6	−10.0	−1.2	+12.8	—	—	−100.0	−100.0	—	+9.3
% TOTAL ARRESTS		74.3	25.8	98.9	1.1	19.6	80.4	← .0 →					100.0

★The Chicago Police Department reports only the race codes of White, Black, Asian/Pacific Islander and American Indian/ Alaskan.

Downstate Total consists of sheriff's offices (other than Cook County Sheriff's Office), police departments (other than Chicago Police Department), colleges, universities and Secretary of State's Office.

Percentages may not equal 100 due to rounding.

ROBBERY

Robbery includes assault and/or battery with the intent to deprive the person of property or to commit a theft. It is considered a violent crime, although for reporting purposes in the Illinois Uniform Crime Reporting Program, it is scored as a property loss offense.

Robbery

38 § 18-1.

(a) A person commits robbery when he takes property from the person or presence of another by the use of force or by threatening the imminent use of force.

Armed Robbery

38 § 18-2.

(a) A person commits armed robbery when he or she violates Section 18-1 while he or she carries on or about his or her person, or is otherwise armed with a dangerous weapon.

ROBBERY OFFENSES
1989/1990

GEOGRAPHIC AREA	YEAR	POPULATION	% VIOLENT CRIMES	% CRIME INDEX	CRIME RATE PER 100,000	TOTAL
DOWNSTATE	1989	8,638,580	27.7	2.1	88.2	7,615
DOWNSTATE	1990	8,646,876	26.3	2.1	90.1	7,795
% CHANGE		+0.1	−5.1	+.0	+2.2	+2.4
CHICAGO P.D.	1989	2,977,520	43.2	10.4	1,062.0	31,622
CHICAGO P.D.	1990	2,783,726	45.1	11.9	1,334.0	37,136
% CHANGE		−6.5	+4.4	+14.4	+25.6	+17.4
STATE TOTAL	1989	11,616,100	38.9	5.9	337.8	39,237
STATE TOTAL	1990	11,430,602	40.1	6.6	393.1	44,931
% CHANGE		−1.6	+3.1	+11.9	+16.4	+14.5

ROBBERY OFFENSES BY TYPE OF WEAPON
1990
STATE TOTAL

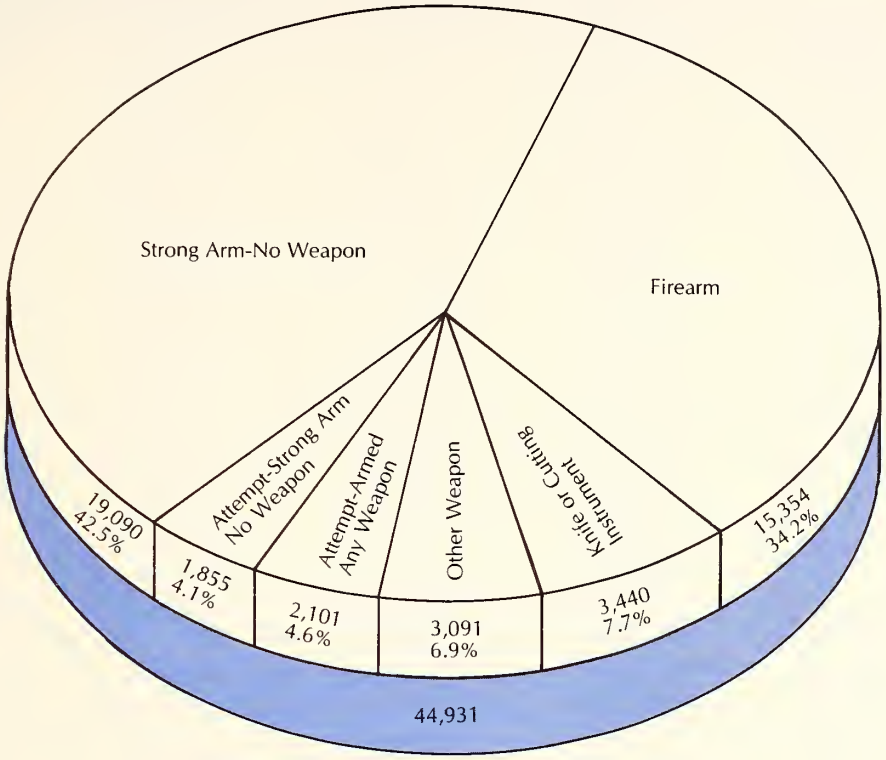

DOWNSTATE

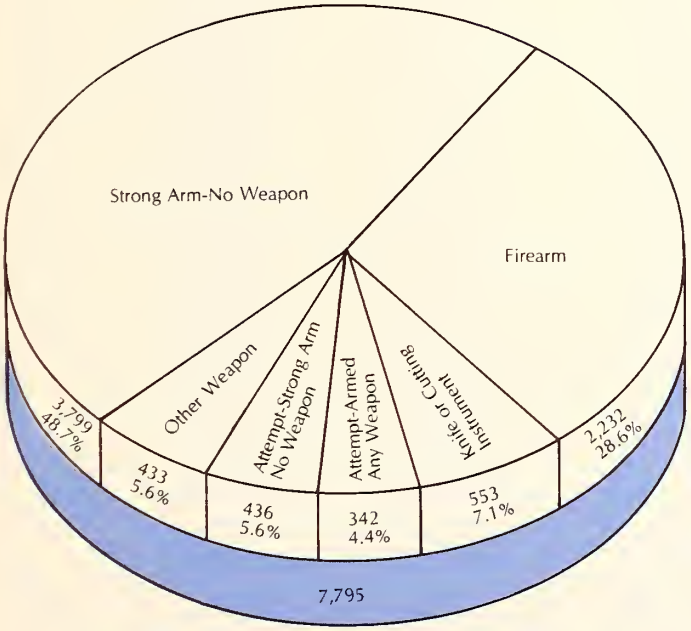

CHICAGO P.D.



ROBBERY ARRESTS
1989/1990

		AGE		SEX		RACE							TOTAL ARRESTS
Geographic Area	Year	Adult	Juvenile	Male	Female	White	Black	Mexican	Puerto Rican	Asian/ Pacific Islander	Amer. Indian/ Alaskan	Other Hisp.	
Downstate	1989	1,423	347	1,652	118	569	1,163	26	2	5	0	5	1,770
Downstate	1990	1,435	363	1,687	111	510	1,260	16	0	1	0	11	1,798
1989-1990 % CHANGE		+0.8	+4.6	+2.1	−5.9	−10.4	+8.3	−38.5	−100.0	−80.0	+.0	+120.0	+1.6
% TOTAL ARRESTS		79.8	20.2	93.8	6.2	28.4	70.1	← 1.6 →					100.0
Chicago P.D.	1989	3,314	1,713	4,732	295	746	4,264	★	★	14	3	★	5,027
Chicago P.D.	1990	3,504	1,774	4,981	297	840	4,401	★	★	29	8	★	5,278
1989-1990 % CHANGE		+5.7	+3.6	+5.3	+0.7	+12.6	+3.2	—	—	+107.1	+166.7	—	+5.0
% TOTAL ARRESTS		66.4	33.6	94.4	5.6	15.9	83.4	← 0.7 →					100.0

★The Chicago Police Department reports only the race codes of White, Black, Asian/Pacific Islander and American Indian/ Alaskan.

Downstate Total consists of sheriff's offices (other than Cook County Sheriff's Office), police departments (other than Chicago Police Department), colleges, universities and Secretary of State's Office.

Percentages may not equal 100 due to rounding.

DOWNSTATE ILLINOIS
ANNUAL ROBBERY ANALYSIS BY PLACE — 1990
(Report does not include attempts)

PLACE	DAY OFFENSES	NIGHT OFFENSES	UNKNOWN OFFENSES	TOTAL OFFENSES	PERCENT DIST	DOLLAR VALUE STOLEN	DOLLAR VALUE RECOVERED	DOLLAR VALUE DESTROYED
HOUSING PROJECT	10	40	3	53	.8	8,378	1,210	0
APARTMENT	58	102	19	179	2.6	95,827	11,300	3,218
ALLEY	56	117	6	179	2.6	35,348	1,110	55
APARTMENT-COMMON AREA	24	39	16	79	1.1	23,704	223	0
CONDOMINIUM	0	1	0	1	.0	50	50	0
APARTMENT-PARKING LOT	16	53	3	72	1.0	21,597	178	25
BANK	45	13	4	62	.9	753,377	29,148	0
BARBER SHOPS	1	1	0	2	.0	980	0	0
BAR OR TAVERN	14	60	4	78	1.1	42,413	7,522	380
BOAT MARINA	0	1	0	1	.0	800	0	0
BOWLING ALLEY	0	1	2	3	.0	2,829	1,200	0
BUILDING	0	1	1	2	.0	316	0	0
OFFICE BUILDING	4	1	0	5	.1	6,395	6,000	0
BUS GARAGE	0	1	0	1	.0	0	0	0
BUS TERMINAL	3	5	0	8	.1	1,350	20	0
BRIDGE	2	4	0	6	.1	1,774	0	0
BUSINESS PLACE/COMMERCIAL	107	137	21	265	3.8	693,224	93,760	25
CAR WASH	4	4	0	8	.1	3,834	0	0
CEMETERY	0	1	0	1	.0	220	0	0
CHAIN STORE-OTHER	9	8	1	18	.3	11,533	15	256
CHURCH	0	1	0	1	.0	365	0	0
CONVENIENT STORE-INDEPEND	7	21	0	28	.4	5,955	599	0
CONVENIENT STORE-CHAIN	12	117	8	137	2.0	39,278	2,328	0
CURRENCY EXCHANGE	5	2	2	9	.1	26,557	80	0
COLLEGE OR UNIVERSITY	5	11	2	18	.3	964,698	0	0
COLLEGE OR UNIV RES HALL	0	2	0	2	.0	36	30	0
CONSTRUCTION SITE	0	1	0	1	.0	500	0	0
DEPT STORE-INDEPENDENT	2	0	0	2	.0	145	0	0
DEPARTMENT STORE-CHAIN	5	3	1	9	.1	58,707	0	0
CREDIT UNION	1	0	0	1	.0	510	0	0
DRIVEWAY-RESIDENTIAL	5	34	5	44	.6	96,852	20,147	300
DRUG STORE-INDEPENDENT	4	0	1	5	.1	941	0	0
DRUG STORE-CHAIN	6	5	1	12	.2	4,663	1,132	0
DRY CLEANER	9	5	0	14	.2	3,747	290	20
FRATERNAL CLUBS	0	1	0	1	.0	50	0	0
VACANT LAND	3	4	2	9	.1	561	45	0
FARM BUILDING	0	1	0	1	.0	0	0	0
FARM PASTURE	0	0	1	1	.0	25	0	0
FARM LAND-TILLED	0	1	1	2	.0	135	0	0
ATHLETIC CLUB	0	1	0	1	.0	115	0	0
GARAGE-RESIDENTIAL	3	23	1	27	.4	58,193	30,041	0
FIRE STATION	1	1	0	2	.0	10,128	10,000	0
FARM IMPLEMENT/SUPPLY BUS	1	0	0	1	.0	285	0	0
GARAGE/AUTOMOTIVE REPAIRS	0	1	0	1	.0	250	0	0
GAS/AUTO SERVICE STATION	74	295	24	393	5.6	140,036	6,241	420
GROCERY/FOOD STORE-IND	13	19	7	39	.6	81,860	33,945	252
GROCERY/FOOD STORE-CHAIN	20	54	7	81	1.2	28,143	433	0
GYM LOCKER	1	0	0	1	.0	130	0	0
HOSPITAL	2	2	1	5	.1	2,801	0	0
HISTORICAL SITE	0	1	0	1	.0	38	0	0
HIGHWAY	8	10	5	23	.3	3,107	680	0
JEWELRY STORE	4	0	0	4	.1	52,928	0	0
LAW ENFORCEMENT BUILDING	8	8	3	19	.3	12,127	90	0
LIQUOR STORE-INDEPENDENT	9	25	0	34	.5	11,288	1,986	0
LIQUOR STORE-CHAIN	3	2	1	6	.1	415	0	0
LIBRARY	1	0	0	1	.0	0	0	0

DOWNSTATE ILLINOIS
ANNUAL ROBBERY ANALYSIS BY PLACE — 1990 cont'd
(Report does not include attempts)

PLACE	DAY OFFENSES	NIGHT OFFENSES	UNKNOWN OFFENSES	TOTAL OFFENSES	PERCENT DIST	DOLLAR VALUE STOLEN	DOLLAR VALUE RECOVERED	DOLLAR VALUE DESTROYED
LUMBER YARD	0	1	0	1	.0	340	0	0
LAUNDROMAT	6	5	0	11	.2	3,735	517	0
MEDICAL OFFICES	2	1	1	4	.1	192	0	0
MOBILE HOME-PERMANENT	1	4	0	5	.1	610	0	0
MOBILE HOME PARK	3	3	0	6	.1	959	0	0
VIDEO STORE--CHAIN	2	1	0	3	.0	472	0	0
VIDEO STORE--INDEPENDENT	1	2	0	3	.0	336	0	0
MOTEL/HOTEL	21	84	4	109	1.6	31,708	139	20
MOVIE HOUSES/THEATER	0	2	1	3	.0	12,055	0	0
NURSING HOME	0	1	2	3	.0	8,375	25	0
PARK	11	25	10	46	.7	8,157	350	0
FOREST PRESERVE	2	2	1	5	.1	1,055	0	0
WILDLIFE MANAGEMENT AREA	0	1	0	1	.0	0	0	0
CAMPING GROUNDS	0	1	0	1	.0	2,700	2,700	0
PARK BUILDING	1	0	0	1	.0	2	0	0
RECREATION OR PICNIC AREA	0	1	1	2	.0	191	0	0
PARK ROAD OR SCENIC DRIVE	2	2	0	4	.1	1,153	400	0
PARKING LOT-GENERAL USE	52	84	10	146	2.1	101,698	10,685	1,206
PARKING LOT-BUSINESS	200	361	33	594	8.5	922,192	58,191	15,636
PARKING LOT-MUNICIPAL	5	6	1	12	.2	1,084	60	0
NEW OR USED CAR LOTS	2	5	0	7	.1	16,005	2,000	0
PHARMACY-INDEPENDENT	0	2	1	3	.0	207	0	0
PHARMACY-CHAIN	0	1	0	1	.0	30	0	0
STATE BUILDING	1	0	1	2	.0	50	0	0
LOCAL GOVERNMENT BUILDING	0	0	1	1	.0	60	60	0
PUBLIC FACILITIES	1	1	0	2	.0	245	0	0
PORCH	2	16	0	18	.3	7,244	120	40
RESIDENCE-PRIVATE	88	209	22	319	4.5	471,510	194,907	1,148
RESIDENCE YARD	37	92	7	136	1.9	23,651	1,827	803
RESTAURANT-INDEPENDENT	8	33	5	46	.7	60,581	3	0
RESTAURANT-CHAIN	26	127	9	162	2.3	104,166	3,182	1,000
RIVER BANK	0	1	0	1	.0	17	0	0
RETIREMENT HOME	1	1	0	2	.0	267	15	0
SAVINGS AND LOAN INSTIT.	4	1	0	5	.1	30,966	3,340	0
SCHOOL GROUNDS	7	7	2	16	.2	2,176	505	0
SCHOOL	11	3	3	17	.2	1,960	0	0
SPORTING GOODS STORE-IND	1	0	0	1	.0	437	0	0
SPORTING GOODS STORE-CHAIN	0	1	0	1	.0	0	0	0
SIDEWALK	225	335	80	640	9.1	122,492	4,741	90
STREET	779	1502	154	2435	34.7	843,760	249,144	14,531
SPORTS ARENA OR STADIUM	2	1	1	4	.1	75,140	0	0
SWIMMING POOL	0	2	0	2	.0	7	0	0
SHOPPING MALL	9	14	0	23	.3	15,996	10,751	0
TAXI	1	12	1	14	.2	2,093	900	0
ROADS - OTHER	6	24	5	35	.5	3,886	25	0
VEHICLE	9	30	2	41	.6	9,560	0	0
TRAIN YARD	0	1	0	1	.0	2,070	0	0
TRAIN RIGHT-OF-WAY	2	9	0	11	.2	4,052	66	0
TRAIN-CTA	1	2	1	4	.1	694	533	0
TRAIN DEPOT-CTA	8	8	2	18	.3	7,667	124	0
TRAIN DEPOT-OTHER	5	6	1	12	.2	1,238	0	0
TRUCK STOP	10	8	1	19	.3	8,313	0	0
TRUCK TERMINAL	0	1	0	1	.0	162	0	0
WOODED AREA	1	3	0	4	.1	195	0	0
OTHER THAN THOSE ABOVE	11	25	1	37	.5	10,223	631	300
UNKNOWN	7	10	1	18	.3	16,036	10,432	0

UNCODED		14	22	3	39	.6	62,918	39,814	20
	TOTALS	2153	4343	521	7017	100.0	6,312,606	855,990	39,745

CHICAGO POLICE DEPARTMENT
ANNUAL ROBBERY ANALYSIS BY PLACE — 1990
(Report does not include attempts)

PLACE	DAY OFFENSES	NIGHT OFFENSES	UNKNOWN OFFENSES	TOTAL OFFENSES	PERCENT DIST	DOLLAR VALUE STOLEN	DOLLAR VALUE RECOVERED	DOLLAR VALUE DESTROYED
APARTMENT	74	110	0	184	.5	60,556	26	0
ALLEY	811	948	0	1759	5.2	387,690	2,509	0
APARTMENT-COMMON AREA	304	341	0	645	1.9	132,698	937	0
AIRPORT	9	11	0	20	.1	10,594	0	0
BANK	39	8	0	47	.1	166,299	8,651	0
BARBER SHOPS	5	3	0	8	.0	1,969	0	0
BUILDING	16	16	0	32	.1	6,438	1	0
BUS	150	61	0	211	.6	32,680	2,325	0
BUSINESS PLACE/COMMERCIAL	25	6	0	31	.1	38,071	306	0
CHURCH	6	2	0	8	.0	2,251	0	0
COIN OPERATED MACHINE	1	1	0	2	.0	940	0	0
CURRENCY EXCHANGE	86	21	0	107	.3	115,891	3,717	0
DEPT STORE-INDEPENDENT	265	109	0	374	1.1	227,571	12,858	0
DEPARTMENT STORE-CHAIN	18	12	0	30	.1	51,971	0	0
DRUG STORE-CHAIN	30	15	0	45	.1	50,064	2,033	0
DRY CLEANER	66	15	0	81	.2	14,329	80	0
FACTORY OR MFG BUILDING	7	8	0	15	.0	16,028	43	0
GARAGE-RESIDENTIAL	44	111	0	155	.5	36,183	20	0
GAS/AUTO SERVICE STATION	171	413	1	585	1.7	181,594	585	0
GROCERY/FOOD STORE-CHAIN	241	243	1	485	1.4	228,596	1,984	0
HOSPITAL	2	10	0	12	.0	1,575	59	0
HIGHWAY	0	2	0	2	.0	667	0	0
LIQUOR STORE-CHAIN	76	195	0	271	.8	140,928	269	0
LIBRARY	0	1	0	1	.0	535	0	0
MEDICAL OFFICES	4	4	0	8	.0	1,890	20	0
MOTEL/HOTEL	24	85	0	109	.3	71,139	300	0
NURSING HOME	8	4	0	12	.0	854	0	0
PARK	142	245	0	387	1.1	154,927	1,832	0
LAKE OR WATERWAY	2	2	0	4	.0	705	0	0
PARKING LOT-GENERAL USE	518	826	0	1344	4.0	439,517	10,720	0
LOCAL GOVERNMENT BUILDING	4	5	0	9	.0	1,137	25	0
PORCH	329	500	0	829	2.4	160,765	1,679	0
RESIDENCE-PRIVATE	555	780	4	1339	3.9	544,799	8,204	0
RESTAURANT-INDEPENDENT	184	430	0	614	1.8	220,666	4,535	0
SAVINGS AND LOAN INSTIT.	3	3	0	6	.0	2,321	0	0
SCHOOL	129	33	0	162	.5	119,138	377	0
STREET	8341	13078	23	21442	63.1	5,584,657	66,622	0
SPORTS ARENA OR STADIUM	2	3	0	5	.0	507	0	0
TAXI	32	116	0	148	.4	35,187	14,072	0
VEHICLE	190	230	1	421	1.2	127,519	72	0
TRAIN YARD	9	13	0	22	.1	4,327	0	0
TRAIN-CTA	118	52	0	170	.5	51,228	100	0
TRAIN-COMMUTER	167	314	0	481	1.4	73,072	1,162	0
WAREHOUSE	4	2	0	6	.0	55,931	3,980	0
OTHER THAN THOSE ABOVE	597	732	1	1330	3.9	842,892	128,839	0
TOTALS	13808	20119	31	33958	100.0	10,399,296	278,942	0

DOWNSTATE ILLINOIS
ANNUAL ROBBERY ANALYSIS BY PROPERTY TYPE — 1990
(Report does not include attempts)

PROPERTY TYPE	TIME OF DAY: DAY OFFNS	DAY ITEMS	NIGHT OFFNS	NIGHT ITEMS	UNKNOWN OFFNS	UNKNOWN ITEMS	TOTAL OFFNS	TOTAL ITEMS	DOLLAR VALUE STOLEN	DOLLAR VALUE RECOVERED	DOLLAR VALUE DESTROYED
AMMUNITION											
HANDGUN AMMUNITION	0	0	0	1	0	0	0	1	20	20	0
ART OBJECT	0	0	1	6	0	0	1	6	55	0	0
ANIMALS-LIVESTOCK											
OTHER ANIMALS	0	0	2	2	0	0	2	2	33	0	0
ANIMALS/DOMESTIC	3	229	0	0	0	0	3	229	24,000	0	0
APPLIANCE-HOUSEHOLD	0	0	1	3	0	0	1	3	95	15	0
AUDIO VISUAL EQUIP	0	0	1	2	0	0	1	2	224	0	0
AUTO PARTS/ACCESSORY	2	13	4	8	0	0	6	21	544	0	400
BATTERY	0	0	0	1	0	0	0	1	10	0	0
BACKPACK	0	0	0	0	0	2	0	2	59	0	0
BICYCLE	68	70	76	83	17	21	161	174	28,224	7,052	151
BOOK	0	6	0	3	1	3	1	12	301	15	0
CAMERA	0	2	2	5	0	3	2	10	2,420	200	0
CHECKS/ETC(NON-NEG)	1	0	7	3	0	0	8	3	0	0	0
CHECKS/ETC-NEGOTIABLE	11	201	18	114	1	32	30	347	77,494	3,909	0
CELLULAR PHONE	1	2	1	2	0	1	2	5	4,650	0	0
CIGARETTES/TOBACCOS	5	128	16	6863	1	9	22	7000	36,468	2	0
CLOTHING	57	93	92	212	11	48	160	353	54,241	3,873	665
CONSUMABLES	1	6	12	55	6	9	19	70	630	60	1
COMPUTER	1	1	0	0	0	0	1	1	600	0	0
COMPUTER ACCESSORIES	0	0	0	3	0	0	0	3	370	0	0
COPPER ALLOYS	0	0	1	20	0	0	1	20	540	0	0
CREDIT CAROS	5	16	11	36	2	2	18	54	0	0	0
COSMETICS	0	25	2	34	0	2	2	61	411	20	0
CURRENCY	821	4308	1887	9269	202	672	2910	14249	3,171,077	94,400	5,956
COIN COLLECTORS ITEM	0	0	0	1	0	0	0	1	5	0	0
DOOR	3	4	2	7	0	0	5	11	425	0	340
DRIVERS LICENSE	2	55	10	140	2	36	14	231	1,590	112	0
DISK	1	4	0	72	0	0	1	76	1,190	0	0
DRUGS-CONT SUBSTANCES	1	83	0	0	0	0	1	83	1,445	795	0
DRUGS-COMMON MEDICINE	0	1	3	12	0	37	3	50	1,467	25	0
ELECTRONIC EQUIPMENT	1	4	2	8	0	5	3	17	3,495	25	0
FLATWARE	0	0	0	50	0	0	0	50	6,746	0	0
CAMPING EQUIPMENT	0	0	0	1	0	0	0	1	25	0	0
HUNTING EQUIPMENT	0	0	1	1	0	0	1	1	40	0	0
OTHER SPORTING EQUIP.	1	2	0	4	0	0	1	6	460	0	0
MEAT	0	0	2	17	0	0	2	17	45	0	0
OTHER FOOD	7	68	33	114	2	2	42	184	1,048	27	1
FOOD STAMPS	14	898	12	471	2	77	28	1446	20,472	146	0
FURNISHINGS	0	0	0	3	0	0	0	3	1,800	0	0
FURS	1	501	1	6	0	0	2	507	517,801	5,000	1,000
GASOLINE	0	1	0	3	0	0	0	4	29	0	0
FIREARMS											
FIREARMS-HANDGUNS	2	6	4	14	0	1	6	21	4,346	600	0
FIREARMS-RIFLES	0	0	1	1	0	7	1	8	4,285	0	0
FIREARMS-SHOTGUNS	1	1	0	1	0	1	1	3	850	0	0
FIREARMS-MILITARY	0	0	1	1	0	0	1	1	66	0	0
FIREARMS-OTHER	0	1	0	0	0	0	0	1	350	0	0
GLASS	1	1	1	3	0	0	2	4	351	0	0
HOUSEHOLD WARE	0	0	1	3	0	5	1	8	184	0	0
IDENTIFICATION ITEMS	0	62	4	123	0	33	4	218	601	19	0
JEWELRY	100	449	221	1253	17	64	338	1766	1,349,280	217,329	200
KEYS	1	60	9	108	1	5	11	173	391	56	0
SAFE	0	0	0	1	0	0	0	1	60	60	0
LAWN MOWERS MANUAL	0	0	1	1	0	0	1	1	370	0	0

DOWNSTATE ILLINOIS
ANNUAL ROBBERY ANALYSIS BY PROPERTY TYPE — 1990 cont'd
(Report does not include attempts)

	TIME OF DAY										
	DAY		NIGHT		UNKNOWN		TOTAL	TOTAL	DOLLAR VALUE	DOLLAR VALUE	DOLLAR VALUE
PROPERTY TYPE	OFFNS	ITEMS	OFFNS	ITEMS	OFFNS	ITEMS	OFFNS	ITEMS	STOLEN	RECOVERED	DESTROYED
LICENSE PLATES	0	2	0	8	0	0	0	10	94	56	0
LIQUOR (ALCOHOL BEV.)	2	19	10	57	1	2	13	78	659	30	0
LOTTERY TICKETS	0	1520	0	1018	0	0	0	2538	2,564	510	0
LUGGAGE	0	2	2	8	2	6	4	16	1,706	425	0
MUSICAL INSTRUMENTS	1	1	0	0	0	0	1	1	300	0	0
MICROWAVE OVEN	0	0	1	1	0	1	1	2	370	0	0
OFFICE EQUIPMENT											
CALCULATOR/ADD MACH.	0	1	0	8	0	1	0	10	294	0	0
OTHER OFFICE EQUIP	0	14	0	9	0	2	0	25	2,126	0	0
PUBLIC ADDRESS SYSTEM	0	0	1	1	0	0	1	1	20	0	0
PHOTOGRAPHIC EQUIP	0	0	2	5	0	1	2	6	222	0	40
RADAR DETECTOR	1	1	2	8	0	1	3	10	1,714	0	0
PURSE OR WALLET	321	455	582	888	90	137	993	1480	48,739	4,874	295
RADIO	5	14	11	18	0	0	16	32	2,525	420	185
RELIGIOUS ITEMS	0	1	0	1	0	0	0	2	75	0	0
RADIO-TWO-WAY CITIZEN	0	1	0	1	0	0	0	2	450	0	0
ATHLETIC EQUIPMENT	1	2	0	0	0	0	1	2	135	14	0
STEREO COMPONENTS	0	0	1	4	0	0	1	4	378	0	0
SPEAKERS	0	0	3	10	0	0	3	10	1,395	0	0
STEREOS	3	4	8	14	0	0	11	18	6,974	0	50
STAMPS/STAMP COLLECT.	1	110	0	4	0	1	1	115	647	0	0
TAPE DECKS	0	0	3	8	0	1	3	9	1,076	1	0
TAPE RECORDER	0	0	3	25	0	2	3	27	1,884	275	0
TAPES	0	13	1	57	1	35	2	105	1,079	109	0
TELEVISIONS	2	2	4	7	0	1	6	10	2,143	200	0
TELEPHONE	2	4	5	12	1	6	8	22	4,400	454	228
TOYS	2	2	0	1	1	1	3	4	130	0	100
TOOLS	2	2	4	10	6	65	12	77	5,951	0	0
TIRES	0	1	0	0	0	2	0	3	156	0	40
WINDSHIELD	1	2	1	1	0	0	2	3	0	0	425
VIDEO EQUIPMENT	6	10	1	6	0	0	7	16	4,395	150	0
VIDEO ACCESSORIES	1	12	1	3	0	11	2	26	2,284	60	0
VEHICLES											
AUTOS	19	30	37	77	7	14	63	121	819,629	493,092	27,926
MOTORCYCLE	1	1	0	0	0	0	1	1	600	600	0
TRUCK	0	0	3	6	2	2	5	8	35,600	18,100	0
OTHER MOTOR VEHICLE	0	0	0	1	0	0	0	1	500	0	500
WINDOW	1	1	8	16	0	1	9	18	1,035	0	1,015
OTHER COMMODITIES	51	898	104	1246	8	96	163	2240	38,674	2,860	227
UNKNOWN	2	1	11	11	2	1	15	13	0	0	0
NONE	127	127	225	224	72	72	424	423	0	0	0
UNCODED	489	489	866	866	63	63	1418	1418	0	0	0
TOTALS	2153	11043	4343	23784	521	1602	7017	36429	6,312,606	855,990	39,745

CHICAGO POLICE DEPARTMENT
ANNUAL ROBBERY ANALYSIS BY PROPERTY TYPE — 1990
(Report does not include attempts)

PROPERTY TYPE	TIME OF DAY: DAY OFFNS	DAY ITEMS	NIGHT OFFNS	NIGHT ITEMS	UNKNOWN OFFNS	UNKNOWN ITEMS	TOTAL OFFNS	TOTAL ITEMS	DOLLAR VALUE STOLEN	DOLLAR VALUE RECOVERED	DOLLAR VALUE DESTROYED
CLOTHING	547	1007	673	1590	1	2	1221	2599	492,268	8,684	0
CONSUMABLES	125	366	119	474	0	0	244	840	129,425	1,011	0
CURRENCY	9113	9113	14036	14036	21	21	23170	23170	4,695,583	52,695	0
DRUGS-CONT SUBSTANCES	3	14	1	7	0	0	4	21	3,830	0	0
ELECTRONIC EQUIPMENT	63	137	92	265	1	1	156	403	130,337	2,910	0
FURS	8	23	16	55	0	0	24	78	135,097	0	0
FIREARMS											
FIREARMS-OTHER	8	15	15	35	0	0	23	50	13,185	525	0
HOUSEHOLD WARE	12	39	13	38	0	0	25	77	13,056	222	0
JEWELRY	842	1415	757	1995	1	3	1600	3413	2,590,213	151,723	0
OFFICE EQUIPMENT											
OTHER OFFICE EQUIP	15	30	14	45	0	0	29	75	36,532	300	0
OTHER COMMODITIES	501	2013	439	1783	0	6	940	3802	2,159,770	60,872	0
UNCODED	2571	2571	3944	3944	7	7	6522	6522	0	0	0
TOTALS	13808	16743	20119	24267	31	40	33958	41050	10,399,296	278,942	0

AGGRAVATED ASSAULT, AGGRAVATED BATTERY, ATTEMPTED MURDER AND RITUAL MUTILATION

Aggravated assault, aggravated battery, attempted murder and ritual mutilation make up the aggravated assault category of the national program. The offenses of simple battery, simple assault, battery of assault without intent to do great bodily harm, and reckless conduct are not included in this crime category. These other offenses are included in the I-UCR Program under a subcategory in order to be consistent with the national program.

Aggravated assault

38 § 12-2.

(a) A person commits an aggravated assault when, in committing an assault, he:

(1) Uses a deadly weapon.

Other subparagraphs of this statute are accounted for in the I-UCR Program under a subcategory in order to be consistent with the national program. The intent here is to threaten great bodily harm both at the state and national level regarding index crimes.

Aggravated battery

Aggravated battery is the furtherance of the assault whereby physical contact is made resulting in great bodily harm.

38 § 12-4.

(a) A person who, in committing a battery, intentionally or knowingly causes great bodily harm, or permanent disability or disfigurement commits aggravated battery.

(b) Uses a deadly weapon.

(c) A person who administers to an individual or causes him to take, without his consent or by threat or deception, and for other than medical purposes, any intoxicating, poisonous, stupefying, narcotic, or anesthetic substance commits aggravated battery.

(d) A person who knowingly gives another person any food that contains any substance or object that is intended to cause physical injury if eaten, commits aggravated battery.

Attempted murder

(See the definition of murder.)

Ritual mutilation

38 § 12-32.

(a) A person commits the offense of ritual mutilation, when he mutilates, dismembers or tortures another person as part of a ceremony, rite, initiation, observance, performance or practice, and the victim did not consent or under such circumstances that the defendant knew or should have known that the victim was unable to render effective consent.

AGGRAVATED ASSAULT, AGGRAVATED BATTERY, ATTEMPTED MURDER, AND RITUAL MUTILATION OFFENSES 1989/1990

GEOGRAPHIC AREA	YEAR	POPULATION	% VIOLENT CRIMES	% CRIME INDEX	CRIME RATE PER 100,000	TOTAL
DOWNSTATE	1989	8,638,580	60.9	4.6	193.5	16,713
DOWNSTATE	1990	8,646,876	62.3	5.0	213.6	18,470
% CHANGE		+0.1	+2.3	+8.7	+10.4	+10.5
CHICAGO P.D.	1989	2,977,520	51.3	12.4	1,263.3	37,614
CHICAGO P.D.	1990	2,783,726	49.8	13.1	1,474.4	41,042
% CHANGE		−6.5	−2.9	+5.7	+16.7	+9.1
STATE TOTAL	1989	11,616,100	53.9	8.2	467.7	54,327
STATE TOTAL	1990	11,430,602	53.1	8.8	520.6	59,512
% CHANGE		−1.6	−1.5	+7.3	+11.3	+9.5

AGGRAVATED ASSAULT, AGGRAVATED BATTERY, ATTEMPTED MURDER, AND RITUAL MUTILATION OFFENSES BY TYPE OF WEAPON 1990

GEOGRAPHIC AREA	WEAPON	AGGRAVATED ASSAULT	AGGRAVATED BATTERY	ATTEMPTED MURDER	RITUAL MUTILATION	TOTAL	% TOTAL
DOWNSTATE	Firearm	3,013	1,324	245	14	4,596	24.9
	Knife or Cutting Instrument	2,210	2,469	62	9	4,750	25.7
	Other Dangerous Weapon	1,510	3,756	44	13	5,323	28.8
	Hands, Fists, Feet, Etc.	N/A	3,785	11	5	3,801	20.6
	TOTAL	6,733	11,334	362	41	18,470	100.0
	% TOTAL	36.5	61.4	2.0	0.2	100.0	
CHICAGO P.D.	Firearm	6,354	7,032	★	★★	13,386	32.6
	Knife or Cutting Instrument	3,196	6,710	★	★★	9,906	24.1
	Other Dangerous Weapon	2,250	14,271	★	★★	16,521	40.3
	Hands, Fists, Feet, Etc.	N/A	1,229	★	★★	1,229	3.0
	TOTAL	11,800	29,242	★	★★	41,042	100.0
	% TOTAL	28.8	71.3	★	★★	100.0	

★The Chicago Police Department reports Attempted Murder as Aggravated Assault and Aggravated Battery.

★★The Chicago Police Department reports only the offenses of Aggravated Assault and Aggravated Battery.

Percentages may not equal 100 due to rounding.

AGGRAVATED ASSAULT, AGGRAVATED BATTERY, ATTEMPTED MURDER, AND RITUAL MUTILATION ARRESTS
1989/1990

		AGE		SEX		RACE							TOTAL ARRESTS
Geographic Area	Year	Adult	Juvenile	Male	Female	White	Black	Mexican	Puerto Rican	Asian/ Pacific Islander	Amer. Indian/ Alaskan	Other Hisp.	
Downstate	1989	6,412	898	6,380	930	3,789	3,292	171	7	14	2	35	7,310
Downstate	1990	7,074	1,096	7,088	1,082	4,344	3,601	166	6	16	2	35	8,170
1989-1990 % CHANGE		+10.3	+22.0	+11.1	+16.3	+14.6	+9.4	−2.9	−14.3	+14.3	+.0	+.0	+11.8
% TOTAL ARRESTS		86.6	13.4	86.8	13.2	53.2	44.1	← 2.8 →					100.0
Chicago P.D.	1989	8,590	1,717	9,095	1,212	2,848	7,386	★	★	60	13	★	10,307
Chicago P.D.	1990	6,460	1,315	6,818	957	2,226	5,498	★	★	48	3	★	7,775
1989-1990 % CHANGE		−24.8	−23.4	−25.0	−21.0	−21.8	−25.6	—	—	−20.0	−76.9	—	−24.6
% TOTAL ARRESTS		83.1	16.9	87.7	12.3	28.6	70.7	← 0.7 →					100.0

★The Chicago Police Department reports only the race codes of White, Black, Asian/Pacific Islander and American Indian/Alaskan.

Percentages may not equal 100 due to rounding.

Downstate Total consists of sheriff's offices (other than Cook County Sheriff's Office), police departments (other than Chicago Police Department), colleges, universities and Secretary of State's Office.

PROPERTY CRIMES

Burglary, theft, motor vehicle theft, and arson are categorized as property crimes.

PROPERTY CRIMES OFFENSES
1989/1990

GEOGRAPHIC AREA	YEAR	POPULATION	% CRIME INDEX	CRIME RATE PER 100,000	TOTAL
DOWNSTATE	1989	8,638,580	92.4	3,855.3	333,043
DOWNSTATE	1990	8,646,876	91.9	3,902.6	337,451
% CHANGE		+0.1	−0.5	+1.2	+1.3
CHICAGO P.D.	1989	2,977,520	75.9	7,747.9	230,694
CHICAGO P.D.	1990	2,783,726	73.7	8,285.2	230,638
% CHANGE		−6.5	−2.9	+6.9	0.0
STATE TOTAL	1989	11,616,100	84.8	4,853.1	563,737
STATE TOTAL	1990	11,430,602	83.5	4,969.9	568,089
% CHANGE		−1.6	−1.5	+2.4	+0.8

PERCENTAGE OF ARRESTS
FOR PROPERTY CRIMES
1990
STATE TOTALS

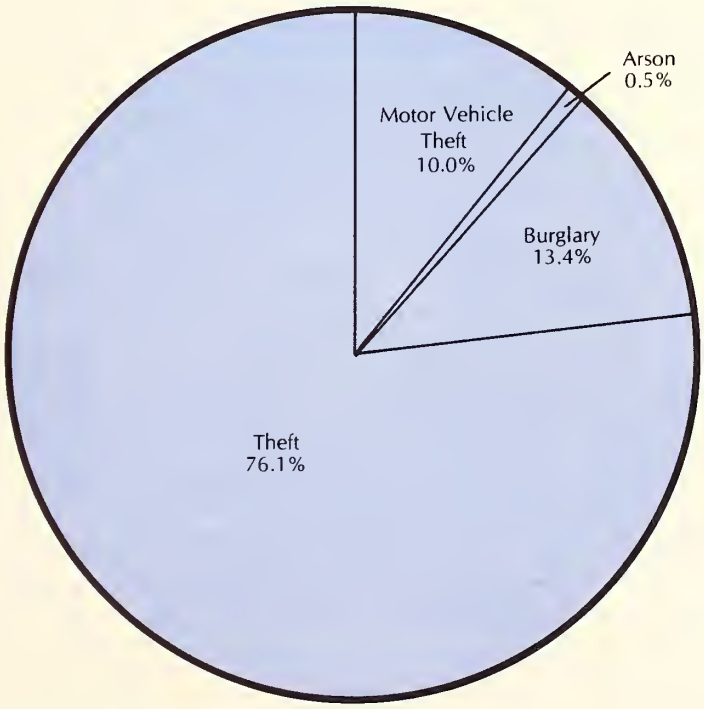

Percentages may not equal 100 due to rounding.

PERCENTAGE OF ARRESTS FOR PROPERTY CRIMES 1990 (Cont'd)

DOWNSTATE

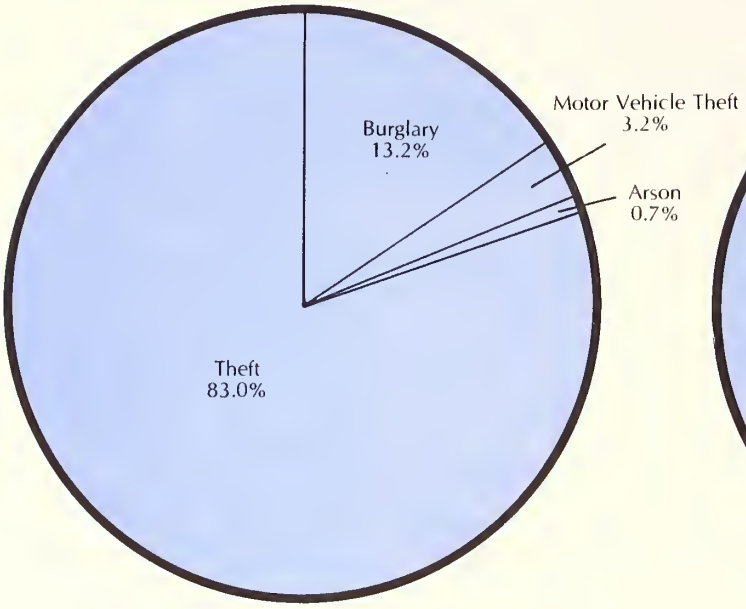

CHICAGO P.D.

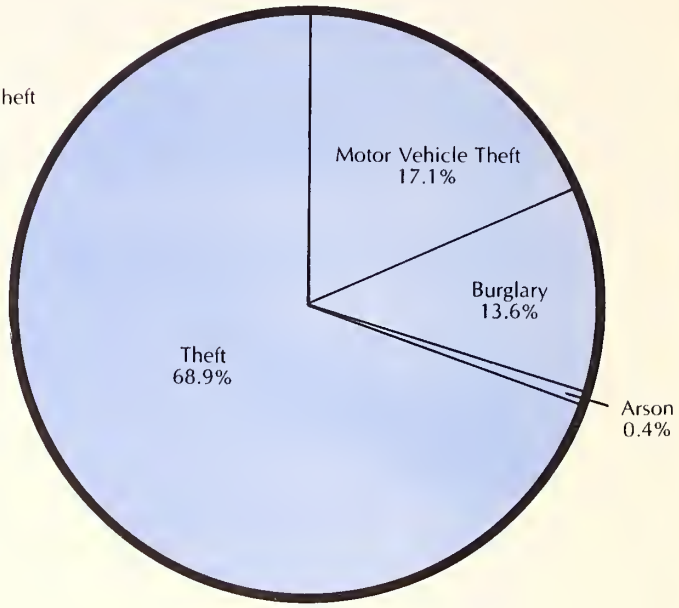

PROPERTY CRIMES ARRESTS
1989/1990

		AGE		SEX		RACE							TOTAL ARRESTS
Geographic Area	Year	Adult	Juvenile	Male	Female	White	Black	Mexican	Puerto Rican	Asian/ Pacific Islander	Amer. Indian/ Alaskan	Other Hisp.	
Downstate	1989	40,719	16,157	41,524	15,352	35,302	20,180	873	44	209	18	250	56,876
Downstate	1990	41,619	17,031	42,363	16,287	36,576	20,806	780	31	165	18	274	58,650
1989-1990 % CHANGE		+2.2	+5.4	+2.0	+6.1	+3.6	+3.1	−10.7	−29.5	−21.1	+.0	+9.6	+3.1
% TOTAL ARRESTS		71.0	29.0	72.2	27.8	62.4	35.5	← 2.2 →					100.0
Chicago P.D.	1989	47,518	10,593	48,308	9,803	14,163	43,546	★	★	312	90	★	58,111
Chicago P.D.	1990	45,865	10,659	46,196	10,328	14,631	41,485	★	★	331	77	★	56,524
1989-1990 % CHANGE		−3.5	+0.6	−4.4	+5.4	+3.3	−4.7	—	—	+6.1	−14.4	—	−2.7
% TOTAL ARRESTS		81.1	18.9	81.7	18.3	25.9	73.4	← 0.7 →					100.0

★The Chicago Police Department reports only the race codes of White, Black, Asian/Pacific Islander and American Indian/Alaskan.

Downstate Total consists of sheriff's offices (other than Cook County Sheriff's Office), police departments (other than Chicago Police Department), colleges, universities and Secretary of State's Office.

Percentages may not equal 100 due to rounding.

The following Annual Property Analyses by Offense, Place, and Property Type include the index offenses and the non-index offense of vandalism. The total number of offenses shown in each does not correlate with the Crime Index totals due to vandalism, attempts not included in the analysis reports, and incidents reported as offenses with no property analysis included.

ANNUAL PROPERTY ANALYSIS BY OFFENSE
1990
(does not include attempts)

GEOGRAPHIC AREA	OFFENSES	TOTAL OFFENSES REPORTED	% DIS-TRIB.	VALUE		
				STOLEN	RECOVERED	DESTROYED
DOWNSTATE	Homicide Subtotal	331	0.1	$ 22,809	$ 14,009	$ 0
	Murder - First Degree	322		22,809	14,009	0
	Murder - Second Degree	9		0	0	0
	Criminal Sexual Assault	2,756	0.6	5,411	790	135
	Robbery	7,017	1.4	6,312,606	855,990	39,745
	Burglary	62,255	12.6	67,630,937	5,052,501	2,493,832
	Burglary from Motor Vehicle	52,763	10.6	24,468,513	576,148	9,852,609
	Theft	181,084	36.5	78,648,262	10,338,839	7,927,361
	Motor Vehicle Theft Subtotal	22,051	4.4	133,246,595	77,807,734	8,391,490
	Autos	18,112		107,560,415	65,073,110	7,893,460
	Trucks and Buses	2,014		19,829,768	10,970,138	435,894
	Other Vehicles	1,925		5,856,412	1,764,486	62,136
	Arson	1,682	0.3	0	0	12,350,443
	Vandalism Subtotal	166,088	33.5	0	0	87,561,073
	Crim. Damage to Property	82,657		0	0	38,466,056
	Crim. Damage to Vehicle	80,812		0	0	46,930,859
	Crim. Damage Fire/Fighting App.	45		0	0	5,858
	Institutional Vandalism	130		0	0	53,506
	Crim. Damage/State Sup. Prop.	2,444		0	0	2,104,794
	TOTAL	496,027	100.0	$310,335,133	$ 94,646,011	$ 128,616,688
CHICAGO P.D.	Murder - First Degree	851	.3	$ 0	$ 0	$ 0
	Criminal Sexual Assault	2,971	1.2	69,352	265	0
	Robbery	33,958	13.3	10,399,296	278,942	0
	Burglary	46,036	18.0	36,951,112	723,642	0
	Theft	126,637	49.4	39,259,609	1,795,673	0
	Motor Vehicle Theft Subtotal	43,179	16.9	258,878,490	212,406,350	0
	Autos	39,207		229,657,940	189,367,850	0
	Trucks and Buses	3,398		27,744,450	22,297,050	0
	Other Vehicles	574		1,476,100	741,450	0
	Arson	2,523	1.0	0	0	0
	TOTAL	256,155	100.0	$345,557,859	$ 215,204,872	$ 0

The Chicago Police Department reports the offense of Second Degree Murder as First Degree Murder and the offense of Burglary from a Motor Vehicle as Theft. The Chicago Police Department does not report any Vandalism related offenses.

Perentages may not equal 100 due to rounding.

DOWNSTATE ILLINOIS
ANNUAL PROPERTY ANALYSIS BY PLACE — 1990
(Report does not include attempts)

PLACE	DAY OFFENSES	NIGHT OFFENSES	UNKNOWN OFFENSES	TOTAL OFFENSES	PERCENT DIST	DOLLAR VALUE STOLEN	DOLLAR VALUE RECOVERED	DOLLAR VALUE DESTROYED
HOUSING PROJECT	447	621	124	1192	.2	235,966	71,259	41,217
APARTMENT	8825	8608	4089	21522	4.3	9,796,310	500,634	4,020,923
APARTMENT STORAGE LOCKER	237	130	215	582	.1	291,269	25,147	4,491
ALLEY	965	900	515	2380	.5	1,134,212	530,762	239,129
APARTMENT-COMMON AREA	1211	897	690	2798	.6	610,272	97,423	1,299,209
CONDOMINIUM	190	161	175	526	.1	826,891	222,330	246,606
AIRPORT	61	12	39	112	.0	1,058,155	72,432	38,005
APARTMENT-PARKING LOT	5639	4395	4215	14249	2.9	11,400,504	4,667,801	8,745,519
BANK	487	144	132	763	.2	2,586,050	59,309	129,903
BIKE RACK	429	196	158	783	.2	145,013	13,199	2,515
BARBER SHOPS	80	51	46	177	.0	50,613	1,510	20,958
BAR OR TAVERN	1004	2444	576	4024	.8	1,209,330	150,508	392,808
BOAT	144	69	52	265	.1	116,557	2,303	12,824
BOAT MARINA	166	53	46	265	.1	342,131	51,262	21,276
BOAT DOCK AND MOORINGS	77	45	51	173	.0	160,226	21,146	12,958
BOAT HOUSE	9	9	7	25	.0	9,516	600	840
BOWLING ALLEY	137	252	75	464	.1	150,137	23,070	24,644
BUILDING	613	232	216	1061	.2	436,528	18,240	293,539
OFFICE BUILDING	790	211	422	1423	.3	1,519,844	57,548	132,294
BUS	63	17	14	94	.0	18,454	185	2,017
BUS GARAGE	17	13	14	44	.0	21,328	10,806	5,777
BUS TERMINAL	46	36	5	87	.0	23,462	330	8,330
BRIDGE	32	26	15	73	.0	9,003	120	8,176
BUSINESS PLACE/COMMERCIAL	14946	7038	4873	26857	5.4	21,409,759	2,955,207	5,432,914
CAR WASH	231	88	109	428	.1	66,225	17,287	303,427
CEMETERY	248	72	139	459	.1	191,368	1,395	359,198
CHAIN STORE-OTHER	1960	855	193	3008	.6	1,089,334	264,805	55,548
CHURCH	1020	551	487	2058	.4	555,841	59,504	515,488
COAL MINE	21	9	20	50	.0	123,096	1,050	29,280
COIN OPERATED MACHINE	151	98	130	379	.1	26,008	6,705	23,799
CONVENIENT STORE-INDEPEND	387	450	94	931	.2	142,830	5,542	21,274
CONVENIENT STORE-CHAIN	1444	2163	359	3966	.8	344,740	953,754	40,904
CURRENCY EXCHANGE	41	20	7	68	.0	122,981	1,245	6,550
COLLEGE OR UNIVERSITY	2356	1108	1365	4829	1.0	2,433,201	266,607	536,609
COLLEGE OR UNIV RES HALL	377	440	434	1251	.3	204,896	17,382	39,865
CONSTRUCTION SITE	2151	395	1141	3687	.7	4,672,322	341,705	1,968,676
CONSTRUCTION COMPANY	149	59	158	366	.1	427,624	40,396	31,402
DEPT STORE-INDEPENDENT	432	174	43	649	.1	163,138	56,377	16,401
DEPARTMENT STORE-CHAIN	9432	3771	450	13653	2.8	3,504,245	1,433,728	300,072
CREDIT UNION	45	13	9	67	.0	49,288	7,892	4,163
DRIVEWAY-RESIDENTIAL	12008	9091	8333	29432	5.9	18,535,866	5,308,868	8,916,441
DAY CARE CENTER	53	26	25	104	.0	17,304	95	8,283
DRUG REHAB. HALFWAY HOUSE	11	6	3	20	.0	3,473	500,000	2,286
DRUG STORE-INDEPENDENT	227	81	43	351	.1	102,269	3,276	13,342
DRUG STORE-CHAIN	1295	588	107	1990	.4	545,777	59,173	13,984
DRY CLEANER	96	55	53	204	.0	41,205	756	22,079
FRATERNAL CLUBS	40	50	20	110	.0	50,605	167	19,235
VACANT LAND	198	111	85	394	.1	247,917	86,793	85,623
FARM BUILDING	339	115	354	808	.2	822,541	115,660	123,772
FARM PASTURE	155	38	117	310	.1	243,797	18,124	49,759
FARM PEN OR CORRAL	62	25	63	150	.0	186,836	2,376	20,767
FARM LAND-TILLED	222	106	149	477	.1	118,864	41,031	202,606
FARM HOUSE RESIDENCE	130	75	67	272	.1	131,319	14,259	29,615
ATHLETIC CLUB	147	68	84	299	.1	140,893	4,789	9,291
HEALTH CENTER	136	70	71	277	.1	61,425	221	5,203
FRATERNITY/SOROR.HOUSE	117	116	32	265	.1	95,907	8,139	31,188

FACTORY OR MFG BUILDING	665	251	418	1334	.3	2,366,446	175,653	175,231
GARAGE-RESIDENTIAL	5683	3136	3383	12202	2.5	8,292,743	1,374,726	1,439,081
FAIRGROUNDS	85	58	44	187	.0	418,756	8,539	15,332
FIRE STATION	74	28	25	127	.0	199,697	17,379	7,084
FARM IMPLEMENT/SUPPLY BUS	138	52	63	253	.1	481,390	82,889	12,840
GARAGE/AUTOMOTIVE REPAIRS	896	373	494	1763	.4	1,547,763	298,159	730,307
GAS/AUTO SERVICE STATION	7908	7650	1506	17064	3.4	4,109,286	804,532	275,495
GOLF COURSE	282	149	185	616	.1	366,255	98,964	316,146
GRAIN ELEVATOR	55	27	28	110	.0	102,752	3,600	22,844
GROCERY/FOOD STORE-IND	979	655	231	1865	.4	430,118	69,209	56,268
GROCERY/FOOD STORE-CHAIN	4737	3486	419	8642	1.7	1,278,710	716,581	809,691
INDUSTRIAL PARK	34	25	31	90	.0	260,341	247,924	23,080
GYM LOCKER	210	33	120	363	.1	81,405	2,833	2,202
MENTAL HEALTH INSTITUTION	45	24	24	93	.0	25,405	10,250	9,221
HOSPITAL	461	205	152	818	.2	358,120	40,391	17,241
HISTORICAL SITE	19	6	8	33	.0	10,337	0	1,551
HARDWARE STORE-IND	86	37	24	147	.0	37,004	1,319	14,683
HARDWARE STORE-CHAIN	379	130	64	573	.1	143,630	22,837	314,018
HIGHWAY	478	538	360	1376	.3	402,968	1,042,084	178,276
JEWELRY STORE	117	82	36	235	.0	1,006,240	28,883	24,012
JUNK YARD/SALVAGE YARD	148	80	92	320	.1	192,545	18,996	42,857
LAW ENFORCEMENT BUILDING	397	287	219	903	.2	260,729	179,273	46,564
LIQUOR STORE-INDEPENDENT	233	299	47	579	.1	137,423	173,255	39,104
LIQUOR STORE-CHAIN	74	99	20	193	.0	40,003	1,110	10,663
LIBRARY	270	95	87	452	.1	48,131	3,783	45,474
LUMBER YARD	86	34	43	163	.0	58,628	17,233	15,362
LAUNDROMAT	295	247	118	660	.1	89,397	4,900	45,576
LOCKER ROOM	315	117	106	538	.1	113,912	2,571	2,361
MAIL BOX	659	360	413	1432	.3	72,141	2,195	34,398
MEDICAL OFFICES	381	124	168	673	.1	324,520	17,634	45,379
MOBILE HOME-PERMANENT	852	814	348	2014	.4	707,531	38,401	127,766
MOBILE HOME PARK	427	337	168	932	.2	278,915	94,442	84,677
VACATION/CAMPER TRAILER	23	6	27	56	.0	19,240	2,550	3,616
URGENT CARE CENTER	1	3	2	6	.0	420	0	501
VIDEO STORE--CHAIN	139	88	23	250	.1	59,592	4,062	5,386
VIDEO STORE--INDEPENDENT	210	113	72	395	.1	118,440	6,784	9,791
MOTEL/HOTEL	1382	1378	721	3481	.7	1,953,222	266,639	1,624,703
MOTORCYCLE SHOP	21	14	12	47	.0	53,028	9,710	1,372
FEDERAL PARK	4	2	1	7	.0	899	990,420	525
PAWN SHOP	22	15	5	42	.0	41,399	1,897	4,597
OIL FIELD	34	8	32	74	.0	58,619	10	7,782
MOVIE HOUSES/THEATER	66	110	36	212	.0	109,592	14,780	20,421
NURSING HOME	293	98	123	514	.1	234,068	22,332	14,598
PARK	1012	613	424	2049	.4	963,656	786,889	240,338
FOREST PRESERVE	43	23	25	91	.0	29,211	13,167	20,885
WILDLIFE MANAGEMENT AREA	20	17	14	51	.0	39,787	25	1,752
CAMPING GROUNDS	93	33	57	183	.0	71,768	4,485	22,320
LAKE OR WATERWAY	107	72	62	241	.0	118,922	25,198	27,465
PARK BUILDING	324	200	163	687	.1	159,159	33,967	63,677
RECREATION OR PICNIC AREA	193	138	76	407	.1	99,286	2,718	28,201
PARK ROAD OR SCENIC DRIVE	54	45	30	129	.0	66,818	6,735	11,923
PARKING LOT-GENERAL USE	6300	5011	3504	14815	3.0	13,655,435	4,964,872	2,257,498
PARKING LOT-BUSINESS	16860	14527	9865	41252	8.3	42,698,293	14,852,105	20,772,646
PARKING LOT-MUNICIPAL	1022	768	583	2373	.5	1,063,119	349,758	305,574
NEW OR USED CAR LOTS	2129	895	1314	4338	.9	12,507,361	5,612,890	1,136,735
PHARMACY-INDEPENDENT	83	53	15	151	.0	65,267	20,377	5,102

DOWNSTATE ILLINOIS
ANNUAL PROPERTY ANALYSIS BY PLACE — 1990 cont'd
(Report does not include attempts)

PLACE	DAY OFFENSES	NIGHT OFFENSES	UNKNOWN OFFENSES	TOTAL OFFENSES	PERCENT DIST	DOLLAR VALUE STOLEN	DOLLAR VALUE RECOVERED	DOLLAR VALUE DESTROYED
PHARMACY-CHAIN	65	35	11	111	.0	4,816	923	2,431
PUBLIC BUILDING	272	117	73	462	.1	338,528	1,996	25,272
FEDERAL BUILDING	69	29	30	128	.0	94,770	6,346	8,713
STATE BUILDING	64	19	17	100	.0	55,729	2,944	15,961
LOCAL GOVERNMENT BUILDING	188	67	78	333	.1	127,545	6,689	38,017
PUBLIC FACILITIES	147	61	60	268	.1	129,353	87,805	69,815
PENAL INSTITUTION	32	32	15	79	.0	1,791	350	6,943
PORCH	796	582	304	1682	.3	294,041	17,519	16,484
RESIDENCE-PRIVATE	32339	27767	14946	75052	15.1	47,628,544	3,905,605	13,799,548
RESIDENCE YARD	13148	8957	7799	29904	6.0	5,929,405	1,098,827	8,624,248
RESTAURANT-INDEPENDENT	1007	1228	578	2813	.6	1,106,435	72,487	1,465,591
RESTAURANT-CHAIN	1365	1637	555	3557	.7	1,165,293	160,916	1,048,817
RIVER BANK	80	32	50	162	.0	101,242	23,327	10,512
RETIREMENT HOME	48	18	15	81	.0	32,051	185	254,940
ROLLER SKATING/ICE RINK	39	39	31	109	.0	52,004	817	7,510
SAVINGS AND LOAN INSTIT.	44	19	17	80	.0	87,549	3,740	13,975
SCHOOL GROUNDS	1662	720	901	3283	.7	494,267	127,105	2,064,626
SCHOOL	3950	1446	1569	6965	1.4	1,348,519	192,398	4,282,274
SPORTING GOODS STORE-IND	93	56	22	171	.0	714,669	644,542	18,206
SPORTING GOODS STORE-CHAIN	166	89	17	272	.1	60,476	38,295	6,202
SIDEWALK	1257	1071	445	2773	.6	724,159	81,569	72,595
STREET	22493	23911	12272	58676	11.8	45,968,593	29,622,606	25,823,641
SPORTS ARENA OR STADIUM	82	92	59	233	.0	222,777	20,861	9,311
STORAGE SHED	1225	405	829	2459	.5	1,831,043	143,421	113,079
SWIMMING POOL	167	59	56	282	.1	27,253	2,968	24,369
SHOPPING MALL	908	472	153	1533	.3	1,428,343	198,523	44,145
TAXI	17	49	12	78	.0	18,508	5,180	1,626
ROADS - TOLL	14	10	9	33	.0	5,727	2,000	5,866
ROADS - OTHER	1203	1020	689	2912	.6	776,019	561,019	553,952
TRAILER(TRUCK OR TRACTOR)	71	35	54	160	.0	274,775	1,280	95,497
VEHICLE	4715	3073	931	8719	1.8	2,175,061	116,770	387,224
TRAIN CAR	14	8	4	26	.0	5,756	1,780	2,375
TRAIN YARD	35	21	22	78	.0	100,911	34,018	7,063
TRAIN YARD BUILDING	20	5	8	33	.0	32,786	0	3,468
TRAIN RIGHT-OF-WAY	115	81	68	264	.1	80,699	18,286	110,754
TRAIN(EXCEPT CTA)	20	4	4	28	.0	5,616	10	715
TRAIN-CTA	9	8	1	18	.0	2,349	533	1,500
TRAIN-COMMUTER	2	4	0	6	.0	1,300	700	900
TRAIN DEPOT-CTA	63	54	32	149	.0	28,489	6,925	6,533
TRAIN DEPOT-OTHER	120	86	84	290	.1	81,243	37,675	25,643
TRUCK STOP	197	226	51	474	.1	731,605	96,604	34,265
TRUCK TERMINAL	159	107	76	342	.1	2,082,915	331,392	960,797
WAREHOUSE	315	129	195	639	.1	1,390,157	122,961	505,453
WAREHOUSE SHIPPING DOCK	37	16	22	75	.0	202,493	3,996	2,301
WOODED AREA	65	34	33	132	.0	27,785	25,722	32,245
OTHER THAN THOSE ABOVE	2109	1118	992	4219	.9	2,233,502	440,402	455,652
UNKNOWN	959	546	490	1995	.4	812,522	282,309	164,343
UNCODED	1375	1001	1561	3937	.8	1,841,213	3,308,538	876,097
TOTALS	223539	168110	104378	496027	100.0	310,335,133	94,646,011	128,616,688

CHICAGO POLICE DEPARTMENT
ANNUAL PROPERTY ANALYSIS BY PLACE — 1990
(Report does not include attempts)

PLACE	DAY OFFENSES	NIGHT OFFENSES	UNKNOWN OFFENSES	TOTAL OFFENSES	PERCENT DIST	DOLLAR VALUE STOLEN	DOLLAR VALUE RECOVERED	DOLLAR VALUE DESTROYED
HOUSING PROJECT	21	28	0	49	.0	0	0	0
APARTMENT	1462	1275	15	2752	1.1	778,770	35,608	0
ALLEY	4154	3736	121	8011	3.1	7,946,537	5,899,858	0
APARTMENT-COMMON AREA	465	450	0	915	.4	210,789	16,846	0
CONDOMINIUM	1	0	0	1	.0	0	0	0
AIRPORT	910	482	14	1406	.5	1,439,811	534,883	0
BANK	156	22	2	180	.1	371,245	27,201	0
BARBER SHOPS	92	108	3	203	.1	85,691	780	0
BAR OR TAVERN	1	13	0	14	.0	0	0	0
BOAT	42	37	4	83	.0	58,924	20	0
BUILDING	235	260	5	500	.2	165,049	19,156	0
BUS	894	220	1	1115	.4	161,774	2,769	0
BUSINESS PLACE/COMMERCIAL	2273	607	37	2917	1.1	3,157,914	59,780	0
CHURCH	489	462	7	958	.4	527,419	61,648	0
COIN OPERATED MACHINE	57	45	0	102	.0	9,353	196	0
CONVENIENT STORE-INDEPEND	0	1	0	1	.0	0	0	0
CURRENCY EXCHANGE	209	55	0	264	.1	180,834	4,527	0
DEPT STORE-INDEPENDENT	4110	2199	29	6338	2.5	3,532,332	246,879	0
DEPARTMENT STORE-CHAIN	5521	1582	13	7116	2.8	2,120,340	474,317	0
DRUG STORE-CHAIN	1780	1198	5	2983	1.2	346,255	60,600	0
DRY CLEANER	245	249	3	497	.2	154,645	3,970	0
FRATERNAL CLUBS	1	0	0	1	.0	0	0	0
VACANT LAND	10	9	0	19	.0	0	0	0
FACTORY OR MFG BUILDING	666	393	8	1067	.4	1,066,845	84,253	0
GARAGE-RESIDENTIAL	3537	4732	109	8378	3.3	5,141,870	1,016,779	0
GARAGE/AUTOMOTIVE REPAIRS	0	2	0	2	.0	0	0	0
GAS/AUTO SERVICE STATION	1544	1699	12	3255	1.3	2,555,201	1,584,687	0
GROCERY/FOOD STORE-IND	3	2	0	5	.0	0	0	0
GROCERY/FOOD STORE-CHAIN	4521	3599	27	8147	3.2	1,837,109	193,852	0
HOSPITAL	575	202	6	783	.3	518,469	123,103	0
HIGHWAY	12	17	0	29	.0	46,521	34,900	0
JEWELRY STORE	0	1	0	1	.0	0	0	0
JUNK YARD/SALVAGE YARD	1	0	0	1	.0	0	0	0
LIQUOR STORE-INDEPENDENT	0	1	0	1	.0	0	0	0
LIQUOR STORE-CHAIN	672	2329	16	3017	1.2	1,186,748	41,729	0
LIBRARY	93	22	0	115	.0	38,130	12,428	0
LAUNDROMAT	1	0	0	1	.0	0	0	0
MEDICAL OFFICES	327	115	3	445	.2	379,759	2,350	0
MOTEL/HOTEL	975	862	9	1846	.7	1,387,806	235,544	0
NURSING HOME	139	86	2	227	.1	88,584	12,571	0
PARK	1016	745	6	1767	.7	1,257,172	577,512	0
LAKE OR WATERWAY	20	18	0	38	.0	92,426	16,350	0
PARK BUILDING	1	0	0	1	.0	0	0	0
PARK ROAD OR SCENIC DRIVE	0	1	0	1	.0	0	0	0
PARKING LOT-GENERAL USE	9072	6621	72	15765	6.2	34,313,250	24,545,914	0
PARKING LOT-BUSINESS	1	7	0	8	.0	0	0	0
LOCAL GOVERNMENT BUILDING	353	119	6	478	.2	256,755	49,869	0
PENAL INSTITUTION	1	0	0	1	.0	0	0	0
PORCH	1061	1186	19	2266	.9	401,259	19,531	0
RESIDENCE-PRIVATE	25142	14199	342	39683	15.5	27,503,701	1,695,686	0
RESIDENCE YARD	3	13	0	16	.0	0	0	0
RESTAURANT-INDEPENDENT	2246	2666	15	4927	1.9	1,796,210	81,022	0
RIVER BANK	1	0	0	1	.0	0	0	0
SAVINGS AND LOAN INSTIT.	10	10	0	20	.0	32,775	19,427	0
SCHOOL GROUNDS	1	0	0	1	.0	0	0	0
SCHOOL	2706	866	24	3596	1.4	2,065,060	703,311	0

CHICAGO POLICE DEPARTMENT
ANNUAL PROPERTY ANALYSIS BY PLACE — 1990 cont'd
(Report does not include attempts)

PLACE	DAY OFFENSES	NIGHT OFFENSES	UNKNOWN OFFENSES	TOTAL OFFENSES	PERCENT DIST	DOLLAR VALUE STOLEN	DOLLAR VALUE RECOVERED	DOLLAR VALUE DESTROYED
STREET	43129	55576	466	99171	38.7	213,920,675	162,699,607	0
SPORTS ARENA OR STADIUM	61	57	0	118	.0	94,624	26,362	0
TAXI	109	222	2	333	.1	331,243	180,137	0
VEHICLE	1146	1215	4	2365	.9	871,759	100,613	0
TRAIN YARD	293	202	1	496	.2	505,996	170,711	0
TRAIN RIGHT-OF-WAY	1	0	0	1	.0	0	0	0
TRAIN-CTA	564	273	1	838	.3	152,617	4,755	0
TRAIN-COMMUTER	642	498	1	1141	.4	169,942	6,214	0
WAREHOUSE	512	264	9	785	.3	1,342,944	201,107	0
OTHER THAN THOSE ABOVE	10408	8020	161	18589	7.3	24,954,727	13,315,510	0
UNKNOWN	0	3	0	3	.0	0	0	0
UNCODED	0	1	0	1	.0	0	0	0
TOTALS	134693	119882	1580	256155	100.0	345,557,859	215,204,872	0

DOWNSTATE ILLINOIS
ANNUAL PROPERTY ANALYSIS BY PROPERTY TYPE — 1990
(Report does not include attempts)

PROPERTY TYPE	TIME OF DAY: DAY OFFNS	DAY ITEMS	NIGHT OFFNS	NIGHT ITEMS	UNKNOWN OFFNS	UNKNOWN ITEMS	TOTAL OFFNS	TOTAL ITEMS	DOLLAR VALUE STOLEN	DOLLAR VALUE RECOVERED	DOLLAR VALUE DESTROYED
AMMUNITION											
SHOTGUN AMMUNITION	14	6256	8	598	7	2691	29	9545	13,357	1,950	535
RIFLE AMMUNITION	9	1530	3	1592	2	1348	14	4470	2,703	347	0
HANDGUN AMMUNITION	13	10154	11	1508	3	641	27	12303	11,582	129	64
OTHER AMMUNITION	4	267	4	624	2	217	10	1108	6,188	123	410
AIRCRAFT	9	12	3	837	26	27	38	876	949,151	71,501	34,801
ANTIFREEZE	15	203	14	56	5	15	34	274	27,695	33	0
ANTIQUES	86	1294	36	451	67	2481	189	4226	893,493	61,090	5,927
ART OBJECT	117	567	62	413	107	1469	286	2449	513,432	24,177	30,025
ANIMALS-LIVESTOCK											
CATTLE	29	127	11	80	38	111	78	318	154,566	3,824	16,655
FOWL	8	436	2	2	6	169	16	607	18,722	5,401	12
SHEEP	4	26	1	14	5	52	10	92	3,185	0	1,660
SWINE	38	579	14	206	23	285	75	1070	81,911	0	8,573
OTHER ANIMALS	24	315	12	40	9	17	45	372	90,521	450	8,141
ANIMALS/DOMESTIC	497	1258	276	554	219	672	992	2484	414,717	40,652	41,504
APPLIANCE-HOUSEHOLD	831	10317	394	882	485	1477	1710	12676	1,356,348	54,775	97,078
AUDIO VISUAL EQUIP	152	425	109	398	305	1054	566	1877	257,127	7,654	23,726
AUTO PARTS/ACCESSORY	12046	27018	8886	19263	7793	26194	28725	72475	2,687,261	94,191	13,834,145
BATTERY	422	2009	234	1122	176	422	832	3553	81,007	5,296	8,618
BACKPACK	120	177	71	108	12	46	203	331	26,638	1,676	1,176
BUILDING/STRUCTURE	235	298	177	223	110	197	522	718	10,788	543	5,128,968
BICYCLE PARTS	246	2568	142	292	106	249	494	3109	60,778	4,788	3,386
BICYCLE	8739	11240	5350	6708	4328	10045	18417	27993	5,109,266	1,168,823	549,894
BOAT	271	312	117	138	151	178	539	628	920,452	218,257	126,526
BOAT OUTBOARD ENGINE	215	307	88	118	161	205	464	630	656,705	10,253	3,486
BOAT TRAILER	10	147	10	15	5	12	25	174	46,881	4,600	540
BOATING ACCESSORY	175	831	59	247	82	290	316	1368	304,620	2,275	14,681
BOOK	371	5484	144	1183	90	2955	605	9622	158,861	32,553	1,596
CAMERA	652	2080	389	1168	377	1910	1418	5158	1,661,241	50,721	257,862
CHECKS/ETC(NON-NEG)	317	4125	143	1248	87	2178	547	7551	0	0	0
CHECKS/ETC-NEGOTIABLE	958	14926	334	4764	453	7451	1745	27141	2,464,728	233,334	3,815
CELLULAR PHONE	689	1068	371	487	392	1619	1452	3174	1,560,699	58,065	584,105
CHEMICALS											
FERTILIZER	9	192	2	3	3	144	14	339	1,490	48	10,010
HERBICIDES	5	517	3	590	5	304	13	1411	91,355	0	2,000
PESTICIDES	1	150	0	0	0	0	1	150	9,000	0	0
OTHER CHEMICALS	22	605	17	303	15	861	54	1769	30,341	21,450	19,478
CONVERTER-TV,RADIO,ETC	74	161	49	131	21	58	144	350	59,285	1,137	955
CIGARETTES/TOBACCOS	2159	62666	1751	90798	308	64998	4218	218462	719,597	98,232	9,720
CLOTHING	9094	53317	4658	27103	1724	15547	15476	95967	6,262,429	1,270,335	592,664
COIN OPERATED MACHINES	126	331	100	171	78	207	304	709	51,405	4,793	281,284
COIN OPER. WASH. MACH.	15	42	8	20	14	21	37	83	4,933	72	7,265
COMPONENT CB AM/FM	105	140	45	72	21	33	171	245	50,852	1,745	1,367
CONSTRUCTION EQUIP	559	3520	152	817	296	2838	1007	7175	2,669,416	425,503	475,794
CONSTRUCTION MATERIAL	802	25619	260	6972	460	20636	1522	53227	1,927,747	155,267	434,446
HEAVY CONSTRUCT. EQUIP	33	171	16	48	26	186	75	405	694,519	44,349	552,117
CONSUMABLES	662	9339	584	4648	217	5267	1463	19254	151,339	24,314	3,670
COMPUTER	308	611	127	295	104	212	539	1118	2,247,761	91,159	24,732
COMPUTER ACCESSORIES	163	3199	77	822	57	1069	297	5090	957,138	38,762	6,306
COPPER ALLOYS	174	61336	58	10328	106	36150	338	107814	710,680	30,248	30,552
CREDIT CARDS	399	972	232	615	223	693	854	2280	0	0	0
COSMETICS	669	13183	294	2307	53	4167	1016	19657	333,006	177,414	827
CURRENCY	12735	102592	9029	89693	5475	67890	27239	260175	21,031,927	2,172,602	96,682
COIN COLLECTORS ITEM	66	7829	55	3979	32	2973	153	14781	631,293	22,839	425
CHAIN SAW	175	341	44	104	133	276	352	721	197,593	4,622	1,395

DOWNSTATE ILLINOIS
ANNUAL PROPERTY ANALYSIS BY PROPERTY TYPE — 1990 cont'd
(Report does not include attempts)

PROPERTY TYPE	TIME OF DAY: DAY OFFNS	DAY ITEMS	NIGHT OFFNS	NIGHT ITEMS	UNKNOWN OFFNS	UNKNOWN ITEMS	TOTAL OFFNS	TOTAL ITEMS	DOLLAR VALUE STOLEN	DOLLAR VALUE RECOVERED	DOLLAR VALUE DESTROYED
OOOR	4089	7797	4296	13764	2410	5532	10795	27093	214,233	2,411	4,650,220
DRIVERS LICENSE	214	1670	163	1200	88	1065	465	3935	31,344	1,936	367
DISK	207	10242	154	10247	76	10434	437	30923	527,423	35,601	2,344
DISK PLAYER	300	807	166	594	199	927	665	2328	639,754	30,571	3,541
DRUGS-CONT SUBSTANCES	57	888	32	1230	23	1749	112	3867	38,563	3,997	170
DRUGS-COMMON MEDICINE	271	17500	156	6870	33	774	460	25144	277,425	17,489	308
NEEDLES AND SYRINGES	93	467	44	634	8	472	145	1573	16,879	18,311	2
EXTERIOR OF BUILDING	851	1153	570	800	435	535	1856	2488	4,730	300	1,575,607
ELECTRONIC EQUIPMENT	1064	7659	548	7754	1601	7078	3213	22491	3,995,462	212,243	145,462
EXTERIOR OF HOUSE	658	876	573	891	323	3437	1554	5204	13,083	275	3,076,065
EXPLOSIVES	6	54	3	5	4	14	13	73	11,405	488	26
FARM EQUIPMENT	86	233	27	88	97	574	210	895	191,491	10,973	44,197
FENCE	864	2089	587	2796	419	802	1870	5687	25,405	500	1,024,937
FLATWARE	59	2367	24	1120	48	2813	131	6300	628,316	12,508	1,140
FIRE HYDRANT	8	12	8	8	7	8	23	28	5,250	0	8,096
FIRE EXTINGUISHER	89	317	58	139	70	241	217	697	29,324	2,812	5,509
FISHING EQUIPMENT	455	5325	238	3107	235	4731	928	13163	506,292	20,020	2,023
CAMPING EQUIPMENT	76	426	46	157	58	401	180	984	54,812	2,918	10,874
HUNTING EQUIPMENT	85	2830	47	878	57	900	189	4608	110,052	3,954	145
OTHER SPORTING EQUIP.	402	5150	228	7739	357	4532	987	17421	622,850	32,637	39,577
MEAT	588	19292	437	5672	92	7164	1117	32128	193,151	80,437	2,322
OTHER FOOD	1139	16788	1189	11515	194	15727	2522	44030	440,085	29,130	404,392
FOOD STAMPS	378	10198	177	4247	123	2801	678	17246	243,637	38,739	1,135
FURNISHINGS	1019	6056	746	3397	715	3428	2480	12881	1,599,773	53,475	472,133
FURS	89	962	62	206	47	150	198	1318	1,928,493	54,658	1,250
GRAIN	53	6652	17	2608	32	12068	102	21328	185,085	150	25,185
GASOLINE	6557	69538	6044	54405	890	41170	13491	165113	1,277,627	6,173	6,956
PETROLEUM PRODUCTS	42	2646	39	1430	20	853	101	4929	16,461	347	4,486
FIREARMS											
FIREARMS-HANDGUNS	609	1471	444	1064	364	808	1417	3343	781,588	60,139	2,790
FIREARMS-RIFLES	138	419	95	344	109	501	342	1264	293,714	18,033	1,206
FIREARMS-SHOTGUNS	205	545	152	445	153	470	510	1460	415,089	44,600	649
FIREARMS-MILITARY	10	30	8	57	4	17	22	104	12,690	12	1,975
FIREARMS-OTHER	72	275	48	144	63	262	183	681	127,437	5,535	300
INTERIOR OF BUILDING	360	584	310	473	149	264	819	1321	10,866	0	2,315,037
GLASS	273	714	368	1554	120	317	761	2585	18,967	1,286	4,097,892
GRASS AND SOD	835	8347	750	7100	503	8249	2088	23696	1,162	0	3,542,256
HOUSEHOLD WARE	533	5414	304	4834	333	2440	1170	12688	1,518,042	108,704	65,642
INTERIOR OF HOUSE	374	672	347	561	155	385	876	1618	22,081	240	1,623,018
IDENTIFICATION ITEMS	219	1529	119	1589	87	915	425	4033	17,981	792	7,065
INSECT KILLER (ELECT.)	6	9	4	5	4	5	14	19	1,306	70	0
JEWELRY	4381	35503	2460	20495	1981	28996	8822	84994	28,205,479	1,866,862	130,515
LABORATORY EQUIPMENT	37	279	4	68	10	124	51	471	68,304	5,641	600
GOLF CLUBS AND ACCESS.	249	2271	139	3153	69	797	457	6221	463,005	11,022	2,711
KEYS	308	3439	269	2144	94	739	671	6322	25,041	2,528	179
GRILL (CHARCOAL,GAS)	171	248	112	131	51	80	334	459	73,009	2,031	3,834
SAFE	44	86	32	67	22	36	98	189	79,532	5,433	12,695
LAWN MOWERS POWEREO	771	1039	335	445	353	490	1459	1974	1,106,068	68,355	22,634
LAWN ORNAMENT	659	1873	428	1229	365	1096	1452	4198	97,375	4,633	884,456
LAWN MOWERS MANUAL	103	194	54	79	77	102	234	375	76,791	6,070	800
LAWN FURNITURE	218	600	139	2369	114	312	471	3281	100,069	4,265	18,659
LAWN CARE EQUIPMENT	188	536	83	269	102	272	373	1077	231,215	16,052	13,212
LICENSE PLATES	1575	2004	698	897	868	1158	3141	4059	119,552	6,222	1,921
LIQUOR (ALCOHOL BEV.)	779	6078	1354	12498	187	5451	2320	24027	419,374	280,881	6,805
LOTTERY TICKETS	124	62151	105	42235	37	20705	266	125091	296,990	9,380	90
LUGGAGE	210	653	178	427	269	1905	657	2985	230,197	12,425	4,817

MAIL	242	753	66	175	108	398	416	1326	13,288	1,150	502,288
MAIL BOX	2912	3584	2621	3574	2172	3901	7705	11059	28,247	1,824	3,526,712
MUSICAL INSTRUMENTS	279	742	173	428	153	375	605	1545	656,765	68,709	18,623
MICROWAVE OVEN	379	763	301	915	126	286	806	1964	357,543	17,880	5,394
MOBILE HOME	22	29	24	29	10	10	56	68	21,850	0	88,597
OIL WELL EQUIPMENT	18	415	2	2	22	3278	42	3695	51,947	0	5,550
OFFICE EQUIPMENT											
TYPEWRITERS	102	199	42	96	50	178	194	473	163,777	8,915	2,427
CALCULATOR/ADD MACH.	122	570	55	300	57	570	234	1440	102,691	6,821	2,906
DUPLICATING EQUIP	22	74	10	28	25	60	57	162	243,319	5,591	6,686
OTHER OFFICE EQUIP	170	1018	50	386	127	777	347	2181	692,126	1,010,767	101,933
PARKING METERS	30	96	29	81	18	34	77	211	19,475	3,652	19,542
PUBLIC ADDRESS SYSTEM	8	61	9	17	5	10	22	88	28,454	2,419	700
PAINT	96	3379	45	127	32	465	173	3971	191,241	285	50,921
PANELING	7	84	9	90	11	50	27	224	2,909	100	2,827
PHOTOGRAPHIC EQUIP	108	1026	72	469	71	1008	251	2503	255,685	8,162	9,400
POLICE SCANNER	44	104	49	101	13	34	106	239	46,066	2,353	215
RADAR DETECTOR	2891	4190	3123	4356	1577	4136	7591	12682	1,809,436	47,189	4,573,110
POWER TOOL	740	4111	273	1687	451	2659	1464	8457	1,918,380	67,445	7,748
PRECIOUS METALS	44	14821	24	5153	15	9838	83	29812	166,970	9,097	1,522
PROJECTORS	6	18	3	10	2	12	11	40	28,056	2,593	1,050
PURSE OR WALLET	5386	15598	3946	16078	2102	8784	11434	40460	859,730	91,292	10,015
RADIO	2865	10503	1663	2598	1763	4368	6291	17469	3,312,592	92,803	2,217,181
RECORD/RECORD ALBUM	36	3198	23	1431	7	1716	66	6345	135,337	3,322	25
SHOPPING CART	6	10	6	14	2	4	14	28	3,020	350	1,850
RELIGIOUS ITEMS	11	47	8	41	10	29	29	117	22,445	4,430	2,419
RADIO-TWO-WAY CITIZEN	554	1227	350	881	342	630	1246	2738	630,073	43,644	4,585
SNOW BLOWER	176	258	71	87	113	174	360	519	252,196	4,382	50
ATHLETIC EQUIPMENT	264	2958	169	908	110	583	543	4449	184,563	11,358	24,244
STEREO COMPONENTS	968	4088	751	2793	509	2927	2228	9808	2,520,233	73,429	325,292
STREET/TRAFFIC SIGNS	180	455	187	288	55	107	422	850	33,853	3,268	38,549
SATELLITE DISH	16	22	8	13	14	14	38	49	31,631	0	15,632
SPEAKERS	1076	4966	971	3946	667	6686	2714	15598	2,217,813	55,399	222,383
STEREOS	3795	7914	2807	5195	2457	5176	9059	18285	5,030,184	159,525	267,723
STAMPS/STAMP COLLECT.	34	12602	2	1746	13	2819	49	17167	165,011	3,883	1
STORAGE SHED	36	56	25	29	18	91	79	176	3,983	0	89,270
TAPE DECKS	1009	1735	722	1200	506	1259	2237	4194	970,081	34,488	10,052
TAPE RECORDER	175	2236	120	1009	100	2542	395	5787	907,549	7,504	1,421
TAPES	1948	52714	1349	42305	809	47346	4106	142365	1,454,087	90,775	166,295
TELEVISIONS	2085	3891	1669	5057	1321	3770	5075	12718	3,264,371	209,099	271,328
TELEPHONE ANSWER MACHI	128	434	78	222	49	367	255	1023	131,014	8,426	1,423
TELEPHONE	1074	5017	707	1379	655	2019	2436	8415	1,414,254	153,483	53,304
TELEPHONE BOOTH	59	75	59	110	17	21	135	206	134,713	3,564	18,143
TOYS	505	2715	243	1752	135	1155	883	5622	200,787	34,144	11,398
TOMBSTONE	43	266	19	315	28	158	90	739	7,805	400	290,325
TOOLS	3973	86990	1587	36653	2153	72500	7713	196143	10,796,325	297,942	555,502
TRAILER	211	4795	81	136	126	195	418	5126	1,933,530	777,256	156,088
TRAFFIC STANDARD	26	107	29	42	20	94	75	243	8,914	1,192	20,583
TILLER	24	53	5	9	18	28	47	90	44,168	2,201	450
TIRES	4252	16972	3629	13659	3168	11585	11049	42216	1,609,479	82,243	4,285,664
TREE-SHRUBBERY-FLOWERS	723	3049	419	1877	346	1690	1488	6616	113,757	2,362	501,252
UTILITY POLES	42	54	32	48	10	11	84	113	17,600	9,100	18,524
WINDSHIELD	2841	3753	3011	3495	1479	3222	7331	10470	12,367	220	5,574,106
WHEELCOVERS	827	3126	388	1858	263	955	1478	5939	369,503	13,692	12,407
VIDEO EQUIPMENT	2652	15008	1801	3698	1503	3514	5956	22220	4,757,938	200,146	48,884
VIDEO ACCESSORIES	681	7892	378	3542	262	4704	1321	16138	926,042	78,440	8,490

DOWNSTATE ILLINOIS
ANNUAL PROPERTY ANALYSIS BY PROPERTY TYPE — 1990 cont'd
(Report does not include attempts)

PROPERTY TYPE	TIME OF DAY: DAY OFFNS	DAY ITEMS	NIGHT OFFNS	NIGHT ITEMS	UNKNOWN OFFNS	UNKNOWN ITEMS	TOTAL OFFNS	TOTAL ITEMS	DOLLAR VALUE STOLEN	DOLLAR VALUE RECOVERED	DOLLAR VALUE DESTROYED
VENDING MACHINE	207	345	167	255	182	330	556	930	108,649	34,800	239,553
VEHICLES											
AUTOS	11737	35340	10930	26847	6227	9053	28894	71240	110,057,861	66,620,183	23,287,858
BUS	40	46	22	157	19	33	81	236	227,925	227,025	101,678
DUNE BUGGY	3	5	15	17	0	0	18	22	20,167	4,200	0
GOLFCART(MOTORIZED)	32	44	27	110	25	48	84	202	120,443	67,901	206,414
MINI BIKE	38	59	28	96	19	21	85	176	65,023	10,950	490
MOTOR SCOOTER	79	85	55	60	27	30	161	175	108,248	39,759	9,707
MOTORCYCLE	536	601	436	507	329	398	1301	1506	2,214,971	613,312	127,248
TRAIL BIKE	23	25	6	7	10	11	39	43	34,574	5,815	300
SNOW MOBILE	68	83	62	70	58	85	188	238	412,706	103,827	5,790
MOPED	56	61	33	35	40	45	129	141	57,465	22,452	4,321
FARM TRACTOR	67	93	21	32	28	43	116	168	522,577	205,840	451,327
TRUCK	1143	3055	992	1141	741	878	2876	5074	19,451,664	10,906,836	1,391,053
MOTOR HOME	17	74	16	16	18	21	51	111	152,615	22,001	12,276
OTHER MOTOR VEHICLE	270	362	180	1016	154	175	604	1553	2,780,826	773,075	102,698
WINDOW	17573	33007	20440	34767	12510	31183	50523	98957	258,762	15,706	20,683,677
OTHER COMMODITIES	20608	230763	12565	98100	8780	143562	41953	472425	14,446,426	1,196,979	10,229,464
UNKNOWN	551	520	462	411	325	357	1338	1288	0	0	0
NONE	7186	7067	4542	4438	1991	3141	13719	14646	0	0	0
UNCODED	27461	29455	21764	26338	6393	17073	55618	72866	0	0	0
TOTALS	223539	1442057	168110	900193	104378	924292	496027	3266542	310,335,133	94,646,011	128,616,688

CHICAGO POLICE DEPARTMENT
ANNUAL PROPERTY ANALYSIS BY PROPERTY TYPE — 1990
(Report does not include attempts)

PROPERTY TYPE	TIME OF DAY: DAY OFFNS	DAY ITEMS	NIGHT OFFNS	NIGHT ITEMS	UNKNOWN OFFNS	UNKNOWN ITEMS	TOTAL OFFNS	TOTAL ITEMS	DOLLAR VALUE STOLEN	DOLLAR VALUE RECOVERED	DOLLAR VALUE DESTROYED
CLOTHING	6759	10403	3880	6168	40	50	10679	16621	5,592,834	436,820	0
CONSUMABLES	6918	8706	4563	6222	47	63	11528	14991	4,577,851	348,745	0
CURRENCY	30783	30870	27320	27534	149	150	58252	58554	15,963,547	196,536	0
DRUGS-CONT SUBSTANCES	80	131	55	92	0	2	135	225	104,525	5,151	0
ELECTRONIC EQUIPMENT	8759	13260	6801	9123	79	105	15639	22488	12,842,169	272,317	0
FURS	182	404	98	217	0	0	280	621	1,356,301	36,717	0
FIREARMS											
FIREARMS-OTHER	375	733	319	528	14	21	708	1282	356,174	19,688	0
HOUSEHOLD WARE	1276	2702	786	1569	20	34	2082	4305	1,668,689	64,721	0
JEWELRY	4759	7336	2281	4338	27	40	7067	11714	13,069,098	424,192	0
OFFICE EQUIPMENT											
OTHER OFFICE EQUIP	1545	2113	845	1218	21	25	2411	3356	4,904,497	123,566	0
VEHICLES											
AUTOS	15371	15371	23603	23603	233	233	39207	39207	229,657,940	189,367,850	0
TRUCK	1432	1432	1945	1945	21	21	3398	3398	27,744,450	22,297,050	0
OTHER MOTOR VEHICLE	217	217	353	353	4	4	574	574	1,476,100	741,450	0
OTHER COMMODITIES	16163	24157	10576	15897	293	340	27032	40394	26,243,684	870,069	0
UNCODED	40074	40074	36457	36457	632	632	77163	77163	0	0	0
TOTALS	134693	157909	119882	135264	1580	1720	256155	294893	345,557,859	215,204,872	0

BURGLARY

The Illinois Uniform Crime Reporting Program has two categories of burglary: burglary and burglary from motor vehicle. Burglary from motor vehicle is categorized as theft on the national level in the index crime of larceny/theft. In order to be consistent with the national program, the Illinois statute for burglary is divided and burglary from motor vehicle data are included in the theft category.

Burglary

38 § 19-1.

(a) A person commits burglary when without authority he knowingly enters or without authority remains within a building, housetrailer, watercraft, aircraft, or motor vehicle as defined by the Illinois Vehicle Code, railroad car, or any part thereof, with intent to commit therein a felony or theft.

BURGLARY OFFENSES
1989/1990

GEOGRAPHIC AREA	YEAR	POPULATION	% PROPERTY CRIMES	% CRIME INDEX	CRIME RATE PER 100,000	TOTAL
DOWNSTATE	1989	8,638,580	22.2	20.5	856.2	73,964
DOWNSTATE	1990	8,646,876	20.9	19.2	815.7	70,532
% CHANGE		+0.1	−5.9	−6.3	−4.7	−4.6
CHICAGO P.D.	1989	2,977,520	22.4	17.0	1,731.9	51,569
CHICAGO P.D.	1990	2,783,726	21.6	15.9	1,789.1	49,803
% CHANGE		−6.5	−3.6	−6.5	+3.3	−3.4
STATE TOTAL	1989	11,616,100	22.3	18.9	1,080.7	125,533
STATE TOTAL	1990	11,430,602	21.2	17.7	1,052.7	120,335
% CHANGE		−1.6	−4.9	−6.3	−2.6	−4.1

BURGLARY ARRESTS
1989/1990

Geographic Area	Year	AGE		SEX		RACE							TOTAL ARRESTS
		Adult	Juvenile	Male	Female	White	Black	Mexican	Puerto Rican	Asian/ Pacific Islander	Amer. Indian/ Alaskan	Other Hisp.	
Downstate	1989	5,215	2,437	7,163	489	5,209	2,251	140	7	7	1	37	7,652
Downstate	1990	5,115	2,607	7,220	502	5,321	2,261	96	4	6	3	31	7,722
1989-1990 % CHANGE		−1.9	+7.0	+0.8	+2.7	+2.2	+0.4	−31.4	−42.9	−14.3	+200.0	−16.2	+0.9
% TOTAL ARRESTS		66.2	33.8	93.5	6.5	68.9	29.3	← 1.8 →					100.0
Chicago P.D.	1989	5,734	2,528	7,965	297	2,532	5,660	★	★	56	14	★	8,262
Chicago P.D.	1990	5,191	2,516	7,384	323	2,415	5,225	★	★	56	11	★	7,707
1989-1990 % CHANGE		−9.5	−0.5	−7.3	+8.8	−4.6	−7.7	—	—	+.0	−21.4	—	−6.7
% TOTAL ARRESTS		67.4	32.7	95.8	4.2	31.3	67.8	← 0.9 →					100.0

★The Chicago Police Department reports only the race codes of White, Black, Asian/Pacific Islander and American Indian/ Alaskan.

Downstate Total consists of sheriff's offices (other than Cook County Sheriff's Office), police departments (other than Chicago Police Department), colleges, universities and Secretary of State's Office.

Percentages may not equal 100 due to rounding.

DOWNSTATE ILLINOIS
ANNUAL BURGLARY ANALYSIS BY PLACE — 1990
(Report does not include attempts)

PLACE	DAY OFFENSES	NIGHT OFFENSES	UNKNOWN OFFENSES	TOTAL OFFENSES	PERCENT DIST	DOLLAR VALUE STOLEN	DOLLAR VALUE RECOVERED	DOLLAR VALUE DESTROYED
HOUSING PROJECT	63	76	31	170	.3	83,341	13,864	2,879
APARTMENT	3316	2678	2071	8065	13.0	7,015,901	188,510	335,450
APARTMENT STORAGE LOCKER	113	65	105	283	.5	155,553	633	774
ALLEY	3	2	1	6	.0	5,097	0	0
APARTMENT-COMMON AREA	74	40	72	186	.3	114,762	2,558	6,567
CONDOMINIUM	48	40	70	158	.3	446,395	188,445	1,736
AIRPORT	6	1	2	9	.0	21,380	100	225
APARTMENT-PARKING LOT	12	6	9	27	.0	48,212	14,822	4,190
BANK	7	4	4	15	.0	14,135	0	125
BIKE RACK	0	1	0	1	.0	990	0	0
BARBER SHOPS	34	18	21	73	.1	29,039	925	4,586
BAR OR TAVERN	301	312	173	786	1.3	412,548	11,428	53,923
BOAT	23	12	6	41	.1	21,124	400	595
BOAT MARINA	6	1	3	10	.0	28,624	0	1,005
BOAT DOCK AND MOORINGS	1	1	0	2	.0	965	0	0
BOAT HOUSE	3	2	1	6	.0	5,275	0	20
BOWLING ALLEY	14	19	10	43	.1	35,111	10,100	2,852
BUILDING	151	44	73	268	.4	219,061	5,210	16,093
OFFICE BUILDING	192	70	134	396	.6	568,196	14,149	10,908
BUS	3	0	1	4	.0	4,070	0	0
BUS GARAGE	2	4	3	9	.0	7,152	0	1,002
BUS TERMINAL	3	4	1	8	.0	1,226	0	2,120
BRIDGE	0	1	0	1	.0	2,450	0	0
BUSINESS PLACE/COMMERCIAL	2428	1576	1334	5338	8.6	7,231,933	541,843	415,671
CAR WASH	16	21	22	59	.1	21,171	0	3,921
CEMETERY	17	7	6	30	.0	96,771	435	823
CHAIN STORE-OTHER	19	34	25	78	.1	215,266	5,400	3,075
CHURCH	308	160	192	660	1.1	333,365	25,914	27,537
COAL MINE	3	2	1	6	.0	4,030	1,050	0
COIN OPERATED MACHINE	17	7	7	31	.0	1,547	0	1,851
CONVENIENT STORE-INDEPEND	14	30	12	56	.1	31,602	185	2,151
CONVENIENT STORE-CHAIN	16	45	18	79	.1	45,818	1,300	6,091
CURRENCY EXCHANGE	2	3	1	6	.0	50,000	0	0
COLLEGE OR UNIVERSITY	87	68	86	241	.4	279,550	18,591	2,416
COLLEGE OR UNIV RES HALL	109	88	92	289	.5	91,652	5,611	685
CONSTRUCTION SITE	454	83	281	818	1.3	1,344,184	21,924	18,079
CONSTRUCTION COMPANY	45	14	35	94	.2	206,514	8,484	1,716
DEPT STORE-INDEPENDENT	7	20	7	34	.1	28,188	12,276	2,325
DEPARTMENT STORE-CHAIN	39	56	10	105	.2	56,313	8,833	16,351
DRIVEWAY-RESIDENTIAL	41	19	24	84	.1	37,926	1,226	776
DAY CARE CENTER	11	6	11	28	.0	7,696	0	112
DRUG REHAB. HALFWAY HOUSE	1	0	0	1	.0	780	0	1,200
DRUG STORE-INDEPENDENT	2	10	7	19	.0	14,525	0	1,402
DRUG STORE-CHAIN	10	9	3	22	.0	33,558	652	5,750
DRY CLEANER	24	14	21	59	.1	18,478	445	3,075
FRATERNAL CLUBS	12	18	12	42	.1	22,917	107	10,630
VACANT LAND	2	4	2	8	.0	1,625	136	501
FARM BUILDING	119	37	147	303	.5	340,230	15,651	2,664
FARM PASTURE	2	0	2	4	.0	1,080	0	0
FARM PEN OR CORRAL	4	1	2	7	.0	3,221	0	175
FARM LAND-TILLED	1	1	2	4	.0	4,185	500	0
FARM HOUSE RESIDENCE	38	32	25	95	.2	81,552	11,760	1,200
ATHLETIC CLUB	18	5	12	35	.1	58,638	4,373	1,548
HEALTH CENTER	6	12	7	25	.0	7,707	2	1,158
FRATERNITY/SOROR.HOUSE	41	35	14	90	.1	63,493	7,540	4,440
FACTORY OR MFG BUILDING	129	87	132	348	.6	539,783	32,912	32,438

DOWNSTATE ILLINOIS
ANNUAL BURGLARY ANALYSIS BY PLACE — 1990 cont'd
(Report does not include attempts)

PLACE	DAY OFFENSES	NIGHT OFFENSES	UNKNOWN OFFENSES	TOTAL OFFENSES	PERCENT DIST	DOLLAR VALUE STOLEN	DOLLAR VALUE RECOVERED	DOLLAR VALUE DESTROYED
GARAGE-RESIDENTIAL	2827	1466	1923	6216	10.0	4,231,874	368,211	61,680
FAIRGROUNDS	4	1	1	6	.0	1,243	0	440
FIRE STATION	14	5	3	22	.0	12,517	6,579	125
FARM IMPLEMENT/SUPPLY BUS	23	18	23	64	.1	181,414	5,464	2,910
GARAGE/AUTOMOTIVE REPAIRS	145	97	134	376	.6	763,725	87,117	525,019
GAS/AUTO SERVICE STATION	153	303	129	585	.9	434,925	75,235	33,851
GOLF COURSE	18	22	21	61	.1	25,278	8,734	1,870
GRAIN ELEVATOR	16	12	13	41	.1	18,446	3,500	765
GROCERY/FOOD STORE-IND	41	88	46	175	.3	145,478	19,268	10,552
GROCERY/FOOD STORE-CHAIN	25	38	15	78	.1	50,682	3,189	2,950
INDUSTRIAL PARK	3	2	11	16	.0	61,260	35,000	1,680
GYM LOCKER	12	3	36	51	.1	20,301	0	0
MENTAL HEALTH INSTITUTION	3	3	1	7	.0	1,388	0	0
HOSPITAL	11	1	7	19	.0	9,795	0	1,225
HISTORICAL SITE	0	2	1	3	.0	3,225	0	0
HARDWARE STORE-IND	9	9	6	24	.0	12,302	0	3,150
HARDWARE STORE-CHAIN	11	13	9	33	.1	49,493	1,824	2,130
HIGHWAY	4	3	2	9	.0	1,740	50	150
JEWELRY STORE	8	27	5	40	.1	135,962	12,798	4,852
JUNK YARD/SALVAGE YARD	14	26	14	54	.1	54,198	4,694	642
LAW. ENFORCEMENT BUILDING	27	2	36	65	.1	6,473	4,206	151
LIQUOR STORE-INDEPENDENT	26	44	18	88	.1	66,736	3,135	6,022
LIQUOR STORE-CHAIN	6	10	2	18	.0	3,170	1	500
LIBRARY	13	6	5	24	.0	7,751	0	1,552
LUMBER YARD	13	11	11	35	.1	17,200	2,072	1,920
LAUNDROMAT	41	39	25	105	.2	32,968	2,356	5,009
LOCKER ROOM	27	7	4	38	.1	13,700	194	225
MAIL BOX	4	1	1	6	.0	399	0	0
MEDICAL OFFICES	92	38	68	198	.3	119,353	228	5,124
MOBILE HOME-PERMANENT	305	301	166	772	1.2	493,242	11,277	4,302
MOBILE HOME PARK	9	10	3	22	.0	17,580	895	301
VACATION/CAMPER TRAILER	11	4	11	26	.0	10,320	0	601
URGENT CARE CENTER	0	0	2	2	.0	335	0	250
VIDEO STORE--CHAIN	3	8	2	13	.0	9,688	350	600
VIDEO STORE--INDEPENDENT	12	13	12	37	.1	50,193	575	2,631
MOTEL/HOTEL	180	157	195	532	.9	399,225	21,697	5,652
MOTORCYCLE SHOP	4	5	6	15	.0	31,035	8,510	500
FEDERAL PARK	0	1	0	1	.0	535	990,420	0
PAWN SHOP	4	9	1	14	.0	29,979	1,110	1,850
MOVIE HOUSES/THEATER	13	6	0	19	.0	35,111	249	2,140
NURSING HOME	11	6	5	22	.0	21,948	1,580	145
PARK	16	9	9	34	.1	7,576	400	506
FOREST PRESERVE	3	0	2	5	.0	7,280	7,000	550
WILDLIFE MANAGEMENT AREA	0	2	1	3	.0	1,090	0	0
CAMPING GROUNDS	18	4	13	35	.1	20,091	635	675
LAKE OR WATERWAY	4	9	1	14	.0	3,433	1,150	600
PARK BUILDING	58	33	41	132	.2	43,197	3,679	7,509
RECREATION OR PICNIC AREA	11	3	11	25	.0	8,045	900	282
PARK ROAD OR SCENIC DRIVE	0	1	0	1	.0	400	0	0
PARKING LOT-GENERAL USE	16	10	4	30	.0	69,092	5,025	201
PARKING LOT-BUSINESS	43	29	24	96	.2	128,088	23,370	151
PARKING LOT-MUNICIPAL	7	1	0	8	.0	1,905	0	399
NEW OR USED CAR LOTS	49	43	54	146	.2	452,079	268,834	15,214
PHARMACY-INDEPENDENT	5	18	2	25	.0	14,382	5,171	1,027
PHARMACY-CHAIN	1	1	1	3	.0	416	0	0
PUBLIC BUILDING	30	9	16	55	.1	23,936	300	325

FEDERAL BUILDING	9	3	7	19	.0	20,852	6,000	410
STATE BUILDING	7	5	2	14	.0	9,507	2,940	150
LOCAL GOVERNMENT BUILDING	21	7	16	44	.1	57,742	0	645
PUBLIC FACILITIES	19	3	7	29	.0	81,783	63,000	7,680
PENAL INSTITUTION	3	2	0	5	.0	0	0	0
PORCH	17	11	12	40	.1	15,052	235	366
RESIDENCE-PRIVATE	11104	8795	6555	26454	42.5	33,064,611	1,158,218	469,748
RESIDENCE YARD	70	30	41	141	.2	101,008	6,331	1,169
RESTAURANT-INDEPENDENT	244	282	171	697	1.1	449,893	8,505	57,772
RESTAURANT-CHAIN	147	180	114	441	.7	304,678	8,615	46,864
RIVER BANK	3	1	3	7	.0	2,073	0	0
RETIREMENT HOME	11	3	0	14	.0	14,740	70	50
ROLLER SKATING/ICE RINK	1	4	3	8	.0	422	0	875
SCHOOL GROUNDS	19	3	14	36	.1	21,550	1,177	469
SCHOOL	456	264	242	962	1.5	502,209	74,043	81,798
SPORTING GOODS STORE-IND	10	24	4	38	.1	63,358	34,788	2,331
SPORTING GOODS STORE-CHAIN	3	6	3	12	.0	17,719	3,100	800
SIDEWALK	3	2	0	5	.0	317	680	0
STREET	66	52	32	150	.2	101,297	52,598	1,242
SPORTS ARENA OR STADIUM	5	3	5	13	.0	4,381	500	200
STORAGE SHED	686	242	523	1451	2.3	1,268,829	65,804	11,336
SWIMMING POOL	8	5	3	16	.0	2,097	173	370
SHOPPING MALL	16	8	8	32	.1	13,523	651	1,255
TAXI	0	1	0	1	.0	100	0	0
ROADS - TOLL	2	0	0	2	.0	533	0	0
ROADS - OTHER	13	9	2	24	.0	9,138	40,798	300
TRAILER(TRUCK OR TRACTOR)	44	10	29	83	.1	173,131	500	1,060
VEHICLE	6	8	6	20	.0	6,890	78	400
TRAIN CAR	3	1	0	4	.0	1,601	400	0
TRAIN YARD	2	3	1	6	.0	2,890	1,004	0
TRAIN YARD BUILDING	6	1	5	12	.0	16,753	0	210
TRAIN RIGHT-OF-WAY	5	0	2	7	.0	2,060	0	0
TRAIN(EXCEPT CTA)	2	0	0	2	.0	1,200	0	0
TRAIN-CTA	1	1	0	2	.0	1,500	0	0
TRAIN DEPOT-CTA	1	3	6	10	.0	1,501	0	105
TRAIN DEPOT-OTHER	8	2	3	13	.0	34,975	26,250	400
TRUCK STOP	2	2	1	5	.0	2,768	0	0
TRUCK TERMINAL	16	13	9	38	.1	207,078	8,500	2,701
WAREHOUSE	110	46	82	238	.4	477,097	40,926	6,721
WAREHOUSE SHIPPING DOCK	1	2	1	4	.0	14,650	50	0
WOODED AREA	1	0	0	1	.0	0	3,500	2,000
OTHER THAN THOSE ABOVE	319	151	199	669	1.1	414,710	62,462	24,517
UNKNOWN	20	13	8	41	.1	302,974	13,762	13,724
UNCODED	57	41	138	236	.4	962,645	191,567	20,448
TOTALS	26367	19136	16752	62255	100.0	67,630,937	5,052,501	2,493,832

CHICAGO POLICE DEPARTMENT
ANNUAL BURGLARY ANALYSIS BY PLACE — 1990
(Report does not include attempts)

PLACE	DAY OFFENSES	NIGHT OFFENSES	UNKNOWN OFFENSES	TOTAL OFFENSES	PERCENT DIST	DOLLAR VALUE STOLEN	DOLLAR VALUE RECOVERED	DOLLAR VALUE DESTROYED
APARTMENT	664	438	6	1108	2.4	434,857	8,982	0
ALLEY	17	13	2	32	.1	24,673	0	0
APARTMENT-COMMON AREA	11	4	0	15	.0	7,350	0	0
AIRPORT	16	17	0	33	.1	192,447	0	0
BANK	1	5	0	6	.0	9,030	3,000	0
BARBER SHOPS	56	97	3	156	.3	63,400	780	0
BOAT	21	19	2	42	.1	25,185	20	0
BUILDING	47	27	0	74	.2	66,957	400	0
BUS	1	2	0	3	.0	7,421	0	0
BUSINESS PLACE/COMMERCIAL	571	355	3	929	2.0	1,363,828	29,520	0
CHURCH	285	362	6	653	1.4	364,515	3,269	0
COIN OPERATED MACHINE	3	10	0	13	.0	360	0	0
CURRENCY EXCHANGE	6	7	0	13	.0	2,180	0	0
DEPT STORE-INDEPENDENT	433	1059	14	1506	3.3	1,927,837	51,469	0
DEPARTMENT STORE-CHAIN	37	179	0	216	.5	273,792	8,902	0
DRUG STORE-CHAIN	16	93	1	110	.2	80,219	2,069	0
DRY CLEANER	47	178	1	226	.5	87,771	1,204	0
FACTORY OR MFG BUILDING	361	275	4	640	1.4	730,795	12,418	0
GARAGE-RESIDENTIAL	2941	3915	97	6953	15.1	3,747,180	57,947	0
GAS/AUTO SERVICE STATION	29	165	1	195	.4	143,599	1,217	0
GROCERY/FOOD STORE-CHAIN	157	814	7	978	2.1	825,237	10,295	0
HOSPITAL	22	10	1	33	.1	24,216	2,021	0
HIGHWAY	1	0	0	1	.0	0	0	0
LIQUOR STORE-CHAIN	159	821	7	987	2.1	704,783	12,288	0
LIBRARY	7	9	0	16	.0	6,400	0	0
MEDICAL OFFICES	103	74	1	178	.4	293,720	2,080	0
MOTEL/HOTEL	151	119	3	273	.6	196,827	7,753	0
NURSING HOME	13	14	0	27	.1	13,292	424	0
PARK	73	70	0	143	.3	73,061	16,590	0
LAKE OR WATERWAY	2	3	0	5	.0	7,529	0	0
PARKING LOT-GENERAL USE	96	103	1	200	.4	137,226	9,411	0
LOCAL GOVERNMENT BUILDING	41	34	0	75	.2	42,021	5	0
PORCH	61	69	1	131	.3	47,708	210	0
RESIDENCE-PRIVATE	16851	6855	122	23828	51.8	19,700,620	277,984	0
RESTAURANT-INDEPENDENT	164	809	5	978	2.1	649,261	10,096	0
SAVINGS AND LOAN INSTIT.	3	4	0	7	.0	9,665	1,427	0
SCHOOL	434	504	7	945	2.1	477,627	28,384	0
STREET	199	119	1	319	.7	150,492	3,712	0
SPORTS ARENA OR STADIUM	4	2	0	6	.0	5,190	0	0
TAXI	3	1	0	4	.0	32,100	0	0
VEHICLE	10	16	0	26	.1	24,633	50	0
TRAIN YARD	43	74	0	117	.3	128,525	24,671	0
TRAIN-CTA	0	1	0	1	.0	150	0	0
TRAIN-COMMUTER	7	13	0	20	.0	7,870	0	0
WAREHOUSE	288	193	4	485	1.1	688,635	59,585	0
OTHER THAN THOSE ABOVE	1588	1710	32	3330	7.2	3,150,928	75,459	0
TOTALS	26043	19661	332	46036	100.0	36,951,112	723,642	0

DOWNSTATE ILLINOIS
ANNUAL BURGLARY ANALYSIS BY PROPERTY TYPE — 1990
(Report does not include attempts)

PROPERTY TYPE	TIME OF DAY: DAY OFFNS	DAY ITEMS	NIGHT OFFNS	NIGHT ITEMS	UNKNOWN OFFNS	UNKNOWN ITEMS	TOTAL OFFNS	TOTAL ITEMS	DOLLAR VALUE STOLEN	DOLLAR VALUE RECOVERED	DOLLAR VALUE DESTROYED
AMMUNITION											
SHOTGUN AMMUNITION	2	539	2	476	5	2650	9	3665	10,111	1,854	0
RIFLE AMMUNITION	3	1421	1	1014	1	1143	5	3578	2,460	321	0
HANDGUN AMMUNITION	6	1067	9	616	1	570	16	2253	8,701	64	0
OTHER AMMUNITION	0	231	3	548	1	135	4	914	3,376	107	0
AIRCRAFT	2	2	0	0	1	1	3	3	1,000	6,500	0
ANTIFREEZE	1	7	2	11	1	9	4	27	871	0	0
ANTIQUES	33	1033	15	332	32	2359	80	3724	806,598	56,380	910
ART OBJECT	17	261	9	103	25	991	51	1355	319,947	8,760	973
ANIMALS-LIVESTOCK											
CATTLE	1	2	0	0	0	0	1	2	500	0	30
FOWL	1	300	0	0	1	1	2	301	15,003	5,000	0
SHEEP	0	0	0	0	0	2	0	2	400	0	0
SWINE	0	0	0	0	2	60	2	60	4,640	0	75
OTHER ANIMALS	0	0	2	8	0	3	2	11	700	450	0
ANIMALS/DOMESTIC	32	71	25	42	22	89	79	202	28,913	2,211	1,291
APPLIANCE-HOUSEHOLD	311	8146	145	449	266	880	722	9475	856,194	25,758	8,733
AUDIO VISUAL EQUIP	15	55	22	156	15	235	52	446	97,670	3,371	301
AUTO PARTS/ACCESSORY	124	1060	57	1239	76	912	257	3211	309,794	5,071	28,560
BATTERY	35	185	14	82	19	60	68	327	12,941	310	124
BACKPACK	1	13	4	10	3	20	8	43	6,355	130	0
BUILDING/STRUCTURE	4	7	2	18	2	53	8	78	3,000	500	2,010
BICYCLE PARTS	16	39	12	27	15	81	43	147	13,376	520	20
BICYCLE	1022	1702	565	948	706	1259	2293	3909	847,818	60,320	4,542
BOAT	10	28	2	3	4	6	16	37	24,982	17,400	4,538
BOAT OUTBOARD ENGINE	31	50	11	20	22	37	64	107	91,114	1,400	0
BOAT TRAILER	0	3	1	2	0	1	1	6	2,700	1,000	0
BOATING ACCESSORY	15	105	6	69	3	27	24	201	62,215	0	640
BOOK	33	3431	16	159	20	2239	69	5829	56,589	24,056	190
CAMERA	170	874	120	576	125	1338	415	2788	816,028	20,230	1,325
CHECKS/ETC(NON-NEG)	26	709	23	433	14	762	63	1904	0	0	0
CHECKS/ETC-NEGOTIABLE	81	8054	39	1380	59	3525	179	12959	709,996	99,061	141
CELLULAR PHONE	19	43	16	50	18	61	53	154	93,462	4,141	0
CHEMICALS											
FERTILIZER	0	3	0	0	0	12	0	15	370	0	0
HERBICIDES	2	473	2	580	2	193	6	1246	80,009	0	0
PESTICIDES	1	150	0	0	0	0	1	150	9,000	0	0
OTHER CHEMICALS	1	152	2	15	6	212	9	379	2,271	27	0
CONVERTER-TV,RADIO,ETC	31	100	33	107	10	28	74	235	44,413	975	200
CIGARETTES/TOBACCOS	103	16731	173	46788	78	17131	354	80650	323,130	12,575	1,815
CLOTHING	422	8107	314	5067	215	5645	951	18819	1,405,378	49,045	8,404
COIN OPERATED MACHINES	9	46	10	32	6	31	25	109	6,843	225	8,039
COIN OPER. WASH. MACH.	3	14	2	4	5	5	10	23	1,650	0	2,481
COMPONENT CB AM/FM	4	8	3	9	2	3	9	20	4,714	750	0
CONSTRUCTION EQUIP	106	1711	24	119	56	322	186	2152	486,370	66,025	3,520
CONSTRUCTION MATERIAL	118	5902	35	1207	73	6163	226	13272	439,769	19,766	17,552
HEAVY CONSTRUCT. EQUIP	1	13	0	25	1	149	2	187	128,450	0	0
CONSUMABLES	68	1839	54	1361	54	1881	176	5081	49,183	5,444	992
COMPUTER	139	331	73	196	60	153	272	680	1,292,113	52,533	11,575
COMPUTER ACCESSORIES	51	2629	22	584	23	928	96	4141	619,135	28,349	3,784
COPPER ALLOYS	51	17962	15	1601	25	3301	91	22864	160,659	3,246	0
CREDIT CARDS	27	83	20	42	22	90	69	215	0	0	0
COSMETICS	9	351	3	118	4	172	16	641	21,636	256	0
CURRENCY	2870	32427	2087	57250	2023	37306	6980	126983	4,708,773	92,317	53,115
COIN COLLECTORS ITEM	33	6540	33	1949	25	1325	91	9814	456,919	21,494	100
CHAIN SAW	94	215	23	71	78	186	195	472	128,233	2,700	1,050

DOWNSTATE ILLINOIS
ANNUAL BURGLARY ANALYSIS BY PROPERTY TYPE — 1990 cont'd
(Report does not include attempts)

PROPERTY TYPE	TIME OF DAY: DAY OFFNS	DAY ITEMS	NIGHT OFFNS	NIGHT ITEMS	UNKNOWN OFFNS	UNKNOWN ITEMS	TOTAL OFFNS	TOTAL ITEMS	DOLLAR VALUE STOLEN	DOLLAR VALUE RECOVERED	DOLLAR VALUE DESTROYED
DOOR	402	989	351	7275	414	1135	1167	9399	101,480	450	325,621
DRIVERS LICENSE	6	76	9	100	10	112	25	288	2,564	156	0
DISK	44	5641	62	7389	30	6582	136	19612	297,680	15,621	238
DISK PLAYER	108	404	65	360	64	608	237	1372	307,869	13,518	181
DRUGS-CONT SUBSTANCES	15	264	11	920	11	1594	37	2778	18,628	2,548	20
DRUGS-COMMON MEDICINE	13	1609	7	85	4	233	24	1927	11,128	396	48
NEEDLES AND SYRINGES	4	143	2	129	5	129	11	401	787	0	0
EXTERIOR OF BUILDING	7	17	5	8	2	7	14	32	210	0	5,909
ELECTRONIC EQUIPMENT	225	3773	120	684	251	4011	596	8468	1,651,854	63,445	35,421
EXTERIOR OF HOUSE	7	16	2	115	2	11	11	142	912	0	5,465
EXPLOSIVES	1	10	1	1	2	3	4	14	1,494	370	0
FARM EQUIPMENT	13	50	5	29	21	262	39	341	35,151	3,668	110
FENCE	5	27	3	10	1	8	9	45	1,135	100	2,862
FLATWARE	27	1529	12	882	29	2511	68	4922	512,150	678	1,100
FIRE HYDRANT	0	4	0	0	0	0	0	4	700	0	0
FIRE EXTINGUISHER	9	67	4	17	14	54	27	138	6,318	1,775	317
FISHING EQUIPMENT	106	1882	56	581	74	1467	236	3930	200,467	8,499	313
CAMPING EQUIPMENT	13	167	9	61	13	84	35	312	20,336	535	0
HUNTING EQUIPMENT	17	508	14	117	22	222	53	847	40,726	1,774	5
OTHER SPORTING EQUIP.	61	745	38	6860	75	1239	174	8844	232,489	7,807	2,335
MEAT	90	2941	59	2105	46	5414	195	10460	51,641	2,003	403
OTHER FOOD	127	4050	99	3038	51	3461	277	10549	136,375	1,710	293
FOOD STAMPS	41	2232	13	486	17	297	71	3015	33,212	316	0
FURNISHINGS	249	2178	111	689	187	1509	547	4376	887,630	17,265	44,711
FURS	25	191	29	122	29	121	83	434	934,246	27,880	0
GRAIN	0	0	0	0	1	200	1	200	400	0	0
GASOLINE	18	838	11	372	18	868	47	2078	5,986	0	51
PETROLEUM PRODUCTS	9	573	3	67	6	156	18	796	7,241	50	0
FIREARMS											
FIREARMS-HANDGUNS	225	665	208	712	163	493	596	1870	466,256	36,855	745
FIREARMS-RIFLES	74	303	53	233	69	312	196	848	215,465	12,341	1,050
FIREARMS-SHOTGUNS	118	395	104	361	96	359	318	1115	317,932	31,614	639
FIREARMS-MILITARY	2	8	1	42	2	15	5	65	9,434	0	0
FIREARMS-OTHER	24	120	21	89	30	189	75	398	80,925	2,005	0
INTERIOR OF BUILDING	13	53	9	59	6	20	28	132	6,798	0	61,827
GLASS	12	45	18	158	15	111	45	314	7,558	1,167	10,114
HOUSEHOLD WARE	133	2191	93	1595	114	1385	340	5171	345,455	5,363	6,113
INTERIOR OF HOUSE	18	63	7	16	14	59	39	138	11,419	0	47,297
IDENTIFICATION ITEMS	3	96	5	100	2	122	10	318	1,112	82	0
INSECT KILLER (ELECT.)	0	0	0	1	1	2	1	3	135	65	0
JEWELRY	1248	17147	933	13571	913	23918	3094	54636	15,082,647	453,306	9,221
LABORATORY EQUIPMENT	5	19	0	1	0	5	5	25	12,569	88	0
GOLF CLUBS AND ACCESS.	51	660	38	362	17	251	106	1273	130,261	4,242	20
KEYS	38	517	49	392	14	121	101	1030	7,915	453	103
GRILL (CHARCOAL,GAS)	10	26	11	18	5	14	26	58	8,447	232	0
SAFE	37	69	31	61	19	30	87	160	72,132	4,873	9,525
LAWN MOWERS POWERED	356	501	151	211	169	244	676	956	451,618	32,823	2,738
LAWN ORNAMENT	3	22	2	7	1	5	6	34	3,155	0	0
LAWN MOWERS MANUAL	41	56	21	33	37	58	99	147	38,389	2,856	0
LAWN FURNITURE	8	127	3	17	5	36	16	180	10,867	495	0
LAWN CARE EQUIPMENT	62	248	23	145	39	146	124	539	82,335	5,854	300
LICENSE PLATES	10	23	5	11	5	18	20	52	1,422	246	0
LIQUOR (ALCOHOL BEV.)	123	2770	150	5130	100	2421	373	10321	93,068	4,867	1,389
LOTTERY TICKETS	7	11507	24	19264	5	7621	36	38392	61,658	6,125	0
LUGGAGE	18	168	18	83	38	1271	74	1522	60,906	1,996	668
MAIL	6	43	1	2	1	1	8	46	20	0	0

MAIL BOX	0	2	0	3	1	4	1	9	618	0	10
MUSICAL INSTRUMENTS	82	305	71	229	49	196	202	730	322,910	48,532	2,316
MICROWAVE OVEN	281	618	253	849	96	206	630	1673	306,560	12,603	1,590
MOBILE HOME	0	1	0	0	0	0	0	1	350	0	0
OIL WELL EQUIPMENT	1	1	0	0	1	11	2	12	3,485	0	0
OFFICE EQUIPMENT											
TYPEWRITERS	55	136	27	63	28	140	110	339	116,574	3,601	1,751
CALCULATOR/ADD MACH.	29	224	18	106	22	175	69	505	63,864	4,663	1,824
DUPLICATING EQUIP	13	63	6	20	18	44	37	127	210,613	2,901	75
OTHER OFFICE EQUIP	61	384	19	234	73	486	153	1104	459,644	1,001,872	52,098
PARKING METERS	1	22	0	0	1	1	2	23	401	0	0
PUBLIC ADDRESS SYSTEM	7	34	7	12	1	4	15	50	20,832	2,419	100
PAINT	8	147	5	27	4	191	17	365	5,357	3	827
PANELING	2	40	0	0	3	26	5	66	1,190	0	550
PHOTOGRAPHIC EQUIP	12	302	11	151	17	516	40	969	115,182	1,110	2,320
POLICE SCANNER	11	44	18	50	4	17	33	111	20,899	1,100	0
RADAR DETECTOR	41	102	32	71	22	59	95	232	47,444	1,600	165
POWER TOOL	288	2101	132	866	207	1457	627	4424	1,064,506	45,532	1,721
PRECIOUS METALS	4	551	8	3328	3	1592	15	5471	13,167	36	645
PROJECTORS	0	7	0	3	0	8	0	18	12,336	100	0
PURSE OR WALLET	247	7233	276	572	199	461	722	8266	94,877	4,014	692
RADIO	199	713	149	507	136	855	484	2075	312,185	16,887	1,560
RECORD/RECORD ALBUM	11	2571	6	1000	2	803	19	4374	71,309	800	25
RELIGIOUS ITEMS	6	39	3	23	2	14	11	76	20,818	4,400	1,070
RADIO-TWO-WAY CITIZEN	41	164	23	379	30	97	94	640	104,516	13,764	225
SNOW BLOWER	108	167	58	68	81	133	247	368	185,293	2,925	0
ATHLETIC EQUIPMENT	30	157	18	162	16	232	64	551	44,468	3,135	210
STEREO COMPONENTS	209	1771	152	906	138	836	499	3513	1,369,792	34,457	7,185
STREET/TRAFFIC SIGNS	1	1	2	3	0	0	3	4	1,750	0	0
SATELLITE DISH	4	6	0	3	1	1	5	10	12,431	0	0
SPEAKERS	135	1102	108	733	77	880	320	2715	442,659	15,572	2,528
STEREOS	513	2870	463	1648	296	1069	1272	5587	1,485,728	44,438	8,696
STAMPS/STAMP COLLECT.	17	4704	1	162	9	2606	27	7472	140,078	3,855	0
STORAGE SHED	0	2	0	0	0	0	0	2	0	0	250
TAPE DECKS	94	505	81	295	44	357	219	1157	238,691	13,317	115
TAPE RECORDER	31	432	38	362	50	535	119	1329	561,091	3,005	365
TAPES	103	11175	81	9151	63	10543	247	30869	423,688	18,001	2,405
TELEVISIONS	1504	2824	1298	2368	1036	3239	3838	8431	2,424,040	73,175	21,009
TELEPHONE ANSWER MACHI	70	331	39	159	36	332	145	822	107,330	2,624	79
TELEPHONE	218	922	151	577	145	1046	514	2545	327,490	13,398	5,679
TELEPHONE BOOTH	3	5	3	9	0	2	6	16	6,249	0	0
TOYS	49	1224	39	676	24	693	112	2593	94,231	13,452	4,270
TOMBSTONE	0	1	0	0	0	0	0	1	300	0	0
TOOLS	1277	44376	538	17591	897	23892	2712	85859	5,588,036	106,747	24,280
TRAILER	4	5	0	0	4	7	8	12	12,600	1,800	690
TRAFFIC STANDARD	0	0	0	0	1	16	1	16	18	0	0
TILLER	5	11	0	2	4	9	9	22	11,839	400	300
TIRES	55	859	43	533	34	1581	132	2973	284,640	8,703	2,090
TREE-SHRUBBERY-FLOWERS	8	51	1	6	2	21	11	78	4,976	50	185
UTILITY POLES	2	3	0	1	0	0	2	4	2,880	0	0
WINDSHIELD	0	2	3	4	6	21	9	27	1,626	0	2,651
WHEELCOVERS	7	34	5	21	0	2	12	57	7,479	270	300
VIDEO EQUIPMENT	1801	11467	1400	2988	1142	2863	4343	17318	3,438,313	114,079	32,091
VIDEO ACCESSORIES	158	3307	143	2607	126	3187	427	9101	519,796	32,532	3,133
VENDING MACHINE	13	55	20	52	21	93	54	200	15,267	950	33,492
VEHICLES											

DOWNSTATE ILLINOIS
ANNUAL BURGLARY ANALYSIS BY PROPERTY TYPE — 1990 cont'd
(Report does not include attempts)

PROPERTY TYPE	TIME OF DAY: DAY OFFNS	DAY ITEMS	NIGHT OFFNS	NIGHT ITEMS	UNKNOWN OFFNS	UNKNOWN ITEMS	TOTAL OFFNS	TOTAL ITEMS	DOLLAR VALUE STOLEN	DOLLAR VALUE RECOVERED	DOLLAR VALUE DESTROYED
AUTOS	55	102	47	1585	39	107	141	1794	1,723,921	1,110,528	74,398
BUS	0	0	0	3	0	0	0	3	880	0	0
DUNE BUGGY	1	2	1	2	0	0	2	4	2,350	250	0
GOLFCART(MOTORIZED)	3	7	5	7	4	7	12	21	26,263	14,850	300
MINI BIKE	16	29	8	23	8	10	32	62	31,239	2,950	0
MOTOR SCOOTER	3	5	4	5	2	3	9	13	11,071	4,200	2,000
MOTORCYCLE	59	79	33	65	54	79	146	223	336,141	76,944	930
TRAIL BIKE	3	4	1	1	4	5	8	10	10,100	1,000	0
SNOW MOBILE	1	3	3	4	6	14	10	21	17,900	12,100	0
MOPED	5	8	1	2	1	2	7	12	4,560	1,900	0
FARM TRACTOR	6	22	2	5	5	6	13	33	104,245	0	0
TRUCK	8	17	9	15	18	33	35	65	452,731	310,005	9,201
MOTOR HOME	0	0	0	0	1	2	1	2	100	0	0
OTHER MOTOR VEHICLE	16	32	10	13	13	17	39	62	71,276	24,401	15,700
WINDOW	415	1253	428	1716	487	1309	1330	4278	85,799	3,190	790,498
OTHER COMMODITIES	2165	64573	1251	18673	1161	48999	4577	132245	4,952,766	338,207	635,056
UNKNOWN	339	281	281	247	220	206	840	734	0	0	0
NONE	1605	1513	1329	1256	922	2074	3856	4843	0	0	0
UNCODED	3407	3419	2843	6291	1129	4372	7379	14082	0	0	0
TOTALS	26367	369513	19136	280565	16752	285074	62255	935152	67,630,937	5,052,501	2,493,832

CHICAGO POLICE DEPARTMENT
ANNUAL BURGLARY ANALYSIS BY PROPERTY TYPE — 1990
(Report does not include attempts)

PROPERTY TYPE	TIME OF DAY: DAY OFFNS	DAY ITEMS	NIGHT OFFNS	NIGHT ITEMS	UNKNOWN OFFNS	UNKNOWN ITEMS	TOTAL OFFNS	TOTAL ITEMS	DOLLAR VALUE STOLEN	DOLLAR VALUE RECOVERED	DOLLAR VALUE DESTROYED
CLOTHING	748	1610	592	964	13	18	1353	2592	1,981,538	55,680	0
CONSUMABLES	582	1417	831	1642	12	22	1425	3081	2,052,261	53,259	0
CURRENCY	4931	4931	3575	3575	43	43	8549	8549	4,275,763	29,731	0
DRUGS-CONT SUBSTANCES	8	29	7	18	0	1	15	48	55,234	921	0
ELECTRONIC EQUIPMENT	3974	7578	2319	3839	26	46	6319	11463	7,772,361	154,930	0
FURS	72	240	34	93	0	0	106	333	793,432	10,900	0
FIREARMS											
FIREARMS-OTHER	67	328	35	149	2	4	104	481	156,121	6,905	0
HOUSEHOLD WARE	489	1511	344	891	12	21	845	2423	1,062,757	23,720	0
JEWELRY	1925	3265	578	979	5	10	2508	4254	6,045,093	72,869	0
OFFICE EQUIPMENT											
OTHER OFFICE EQUIP	719	1100	533	787	4	5	1256	1892	2,870,232	82,660	0
OTHER COMMODITIES	2678	5029	2656	4236	78	98	5412	9363	9,886,320	232,067	0
UNCODED	9850	9850	8157	8157	137	137	18144	18144	0	0	0
TOTALS	26043	36888	19661	25330	332	405	46036	62623	36,951,112	723,642	0

The category of theft includes figures on burglary from motor vehicle to maintain consistency with the national program.

Theft

38 § 16-1.

(a) A person commits theft when he knowingly:

(1) Obtains or exerts unauthorized control over property of the owner; or

(2) Obtains by deception control over property of the owner; or

(3) Obtains by threat control over property of the owner; or

(4) Obtains control over stolen property knowing the property to have been stolen or under such circumstances as would reasonably induce him to believe that the property was stolen, and

(A) Intends to deprive the owner permanently of the use or benefit of the property; or

(B) Knowingly uses, conceals or abandons the property in such manner as to deprive the owner permanently of such use or benefit; or

(C) Uses, conceals, or abandons the property knowing such use, concealment or abandonment probably will deprive the owner permanently of such use or benefit.

(5) Obtains or exerts control over property in the custody of any law enforcement agency which is explicitly represented to him by any law enforcement officer or any individual acting in behalf of a law enforcement agency as being stolen.

The Chicago Police Department includes the offense of burglary from motor vehicle as a theft. Therefore, this section does not contain burglary from motor vehicle analysis by property type or analysis by place reports for the Chicago Police Department.

THEFT OFFENSES
1989/1990

GEOGRAPHIC AREA	YEAR	POPULATION	% PROPERTY CRIMES	% CRIME INDEX	CRIME RATE PER 100,000	TOTAL
DOWNSTATE	1989	8,638,580	69.6	64.3	2,685.0	231,949
DOWNSTATE	1990	8,646,876	71.2	65.4	2,777.1	240,132
% CHANGE		+0.1	+2.3	+1.7	+3.4	+3.5
CHICAGO P.D.	1989	2,977,520	56.4	42.8	4,367.4	130,041
CHICAGO P.D.	1990	2,783,726	56.0	41.2	4,636.0	129,046
% CHANGE		−6.5	−0.7	−3.7	+6.2	−0.8
STATE TOTAL	1989	11,616,100	64.2	54.5	3,116.3	361,990
STATE TOTAL	1990	11,430,602	65.0	54.3	3,229.7	369,178
% CHANGE		−1.6	+1.2	−0.4	+3.6	+2.0

THEFT ARRESTS
1989/1990

		AGE		SEX		RACE							TOTAL ARRESTS
Geographic Area	Year	Adult	Juvenile	Male	Female	White	Black	Mexican	Puerto Rican	Asian/ Pacific Islander	Amer. Indian/ Alaskan	Other Hisp.	
Downstate	1989	34,106	12,794	32,264	14,636	28,695	17,059	692	35	201	17	201	46,900
Downstate	1990	35,098	13,570	33,082	15,586	29,956	17,632	653	25	157	14	231	48,668
1989-1990 % CHANGE		+2.9	+6.1	+2.5	+6.5	+4.4	+3.4	−5.6	−28.6	−21.9	−17.6	+14.9	+3.8
% TOTAL ARRESTS		72.1	27.9	68.0	32.0	61.6	36.2	← 2.2 →					100.0
Chicago P.D.	1989	34,743	6,017	32,306	8,454	9,284	31,183	★	★	227	66	★	40,760
Chicago P.D.	1990	33,274	5,652	30,115	8,811	9,758	28,879	★	★	234	55	★	38,926
1989-1990 % CHANGE		−4.2	−6.1	−6.8	+4.2	+5.1	−7.4	—	—	+3.1	−16.7	—	−4.5
% TOTAL ARRESTS		85.5	14.5	77.4	22.6	25.1	74.2	← 0.7 →					100.0

★The Chicago Police Department reports only the race codes of White, Black, Asian/Pacific Islander and American Indian/ Alaskan.

Downstate Total consists of sheriff's offices (other than Cook County Sheriff's Office), police departments (other than Chicago Police Department), colleges, universities and Secretary of State's Office.

DOWNSTATE ILLINOIS
ANNUAL THEFT ANALYSIS BY PLACE — 1990
(Report does not include attempts)

PLACE	DAY OFFENSES	NIGHT OFFENSES	UNKNOWN OFFENSES	TOTAL OFFENSES	PERCENT DIST	DOLLAR VALUE STOLEN	DOLLAR VALUE RECOVERED	DOLLAR VALUE DESTROYED
HOUSING PROJECT	138	129	39	306	.2	84,533	3,554	617
APARTMENT	2570	1679	901	5150	2.8	2,234,683	103,256	609,323
APARTMENT STORAGE LOCKER	92	54	83	229	.1	112,471	2,364	31
ALLEY	287	163	141	591	.3	131,108	6,520	6,302
APARTMENT-COMMON AREA	596	319	334	1249	.7	316,099	14,292	3,354
CONDOMINIUM	67	33	36	136	.1	312,671	10,335	90
AIRPORT	30	3	11	44	.0	985,085	65,332	236
APARTMENT-PARKING LOT	1099	700	898	2697	1.5	762,382	41,714	3,105,180
BANK	273	50	69	392	.2	1,777,313	22,161	60
BIKE RACK	418	182	150	750	.4	143,109	12,800	264
BARBER SHOPS	28	11	6	45	.0	20,594	585	125
BAR OR TAVERN	470	1153	254	1877	1.0	431,562	56,584	1,618
BOAT	102	39	39	180	.1	82,249	1,903	550
BOAT MARINA	112	29	26	167	.1	275,668	49,710	2,105
BOAT DOCK AND MOORINGS	59	30	42	131	.1	145,499	19,646	5,651
BOAT HOUSE	3	3	5	11	.0	4,241	600	0
BOWLING ALLEY	87	116	38	241	.1	55,095	2,970	130
BUILDING	172	40	42	254	.1	191,611	5,230	4,919
OFFICE BUILDING	413	58	179	650	.4	905,792	9,949	200
BUS	36	14	7	57	.0	14,150	185	0
BUS GARAGE	3	4	5	12	.0	2,346	306	0
BUS TERMINAL	17	6	2	25	.0	7,826	210	0
BRIDGE	5	6	2	13	.0	4,779	120	0
BUSINESS PLACE/COMMERCIAL	8802	2980	1921	13703	7.6	9,747,821	722,774	651,874
CAR WASH	102	22	39	163	.1	31,886	187	716
CEMETERY	97	15	50	162	.1	92,145	640	3,285
CHAIN STORE-OTHER	1865	762	142	2769	1.5	692,321	195,650	1,783
CHURCH	306	106	108	520	.3	160,599	5,892	2,043
COAL MINE	12	6	15	33	.0	119,066	0	50
COIN OPERATED MACHINE	110	76	96	282	.2	23,468	705	11,126
CONVENIENT STORE-INDEPEND	353	352	71	776	.4	101,102	2,469	1,365
CONVENIENT STORE-CHAIN	1368	1852	294	3514	1.9	209,712	919,951	992
CURRENCY EXCHANGE	29	7	4	40	.0	34,824	1,165	0
COLLEGE OR UNIVERSITY	1749	547	678	2974	1.6	828,710	48,566	2,848
COLLEGE OR UNIV RES HALL	222	169	258	649	.4	109,455	11,016	269
CONSTRUCTION SITE	945	148	475	1568	.9	2,909,664	214,078	13,347
CONSTRUCTION COMPANY	48	6	33	87	.0	134,271	2,811	404
DEPT STORE-INDEPENDENT	401	136	26	563	.3	119,557	30,799	52
DEPARTMENT STORE-CHAIN	9280	3614	408	13302	7.3	3,320,786	1,382,424	7,789
CREDIT UNION	27	6	5	38	.0	30,230	3,392	0
DRIVEWAY-RESIDENTIAL	2163	1326	1573	5062	2.8	1,363,721	43,351	537,415
DAY CARE CENTER	17	10	7	34	.0	5,744	95	0
DRUG REHAB. HALFWAY HOUSE	10	1	1	12	.0	2,693	500,000	0
DRUG STORE-INDEPENDENT	205	52	22	279	.2	85,278	3,276	16
DRUG STORE-CHAIN	1264	547	96	1907	1.1	500,880	57,313	615
DRY CLEANER	41	6	8	55	.0	18,980	21	150
FRATERNAL CLUBS	13	20	5	38	.0	27,638	60	310
VACANT LAND	77	23	30	130	.1	100,779	4,015	2
FARM BUILDING	135	40	142	317	.2	309,885	6,807	768
FARM PASTURE	81	16	70	167	.1	224,572	2,424	3,500
FARM PEN OR CORRAL	42	15	39	96	.1	174,715	2,375	25
FARM LAND-TILLED	55	28	42	125	.1	87,316	385	200
FARM HOUSE RESIDENCE	38	15	23	76	.0	45,664	2,499	27
ATHLETIC CLUB	119	52	64	235	.1	68,885	416	175
HEALTH CENTER	118	47	57	222	.1	53,018	219	5
FRATERNITY/SOROR.HOUSE	53	30	10	93	.1	26,244	599	300

DOWNSTATE ILLINOIS
ANNUAL THEFT ANALYSIS BY PLACE — 1990 cont'd
(Report does not include attempts)

PLACE	DAY OFFENSES	NIGHT OFFENSES	UNKNOWN OFFENSES	TOTAL OFFENSES	PERCENT DIST	DOLLAR VALUE STOLEN	DOLLAR VALUE RECOVERED	DOLLAR VALUE DESTROYED
FACTORY OR MFG BUILDING	336	73	157	566	.3	1,763,993	101,041	1,929
GARAGE-RESIDENTIAL	1216	638	580	2434	1.3	1,448,706	34,522	8,134
FAIRGROUNDS	45	25	23	93	.1	363,828	73	0
FIRE STATION	30	6	9	45	.0	16,427	800	0
FARM IMPLEMENT/SUPPLY BUS	88	25	25	138	.1	157,159	7,425	75
GARAGE/AUTOMOTIVE REPAIRS	320	93	137	550	.3	357,954	18,596	8,297
GAS/AUTO SERVICE STATION	7090	6421	1076	14587	8.1	2,372,600	67,199	11,719
GOLF COURSE	135	51	84	270	.1	216,387	36,009	4,112
GRAIN ELEVATOR	12	5	5	22	.0	82,944	0	0
GROCERY/FOOD STORE-IND	852	454	119	1425	.8	201,145	15,995	586
GROCERY/FOOD STORE-CHAIN	4592	3262	355	8209	4.5	1,169,914	683,802	4,599
INDUSTRIAL PARK	14	11	12	37	.0	40,353	1,101	141
GYM LOCKER	189	29	81	299	.2	56,324	2,833	401
MENTAL HEALTH INSTITUTION	23	5	6	34	.0	10,722	250	5
HOSPITAL	413	152	114	679	.4	286,090	7,591	290
HISTORICAL SITE	8	2	3	13	.0	7,074	0	0
HARDWARE STORE-IND	64	13	10	87	.0	24,702	1,319	0
HARDWARE STORE-CHAIN	344	101	42	487	.3	93,637	21,013	200
HIGHWAY	75	59	50	184	.1	79,647	5,397	209
JEWELRY STORE	95	37	23	155	.1	816,670	16,085	550
JUNK YARD/SALVAGE YARD	85	29	39	153	.1	104,722	4,696	2,401
LAW ENFORCEMENT BUILDING	175	71	89	335	.2	130,663	34,367	50
LIQUOR STORE-INDEPENDENT	159	164	17	340	.2	55,881	168,134	221
LIQUOR STORE-CHAIN	62	67	11	140	.1	36,364	1,109	0
LIBRARY	178	59	48	285	.2	39,680	3,233	50
LUMBER YARD	57	8	13	78	.0	30,488	7,161	500
LAUNDROMAT	170	108	51	329	.2	52,599	2,027	457
LOCKER ROOM	281	104	101	486	.3	98,711	2,377	491
MAIL BOX	323	72	160	555	.3	71,682	2,195	263
MEDICAL OFFICES	197	37	60	294	.2	154,752	1,406	10
MOBILE HOME-PERMANENT	230	121	78	429	.2	177,629	6,566	795
MOBILE HOME PARK	124	75	49	248	.1	80,233	3,075	1,130
VACATION/CAMPER TRAILER	3	0	5	8	.0	1,840	50	0
URGENT CARE CENTER	1	1	0	2	.0	85	0	0
VIDEO STORE--CHAIN	128	73	21	222	.1	49,432	3,712	0
VIDEO STORE--INDEPENDENT	183	82	48	313	.2	66,799	6,209	206
MOTEL/HOTEL	867	594	322	1783	1.0	1,153,423	20,882	214,250
MOTORCYCLE SHOP	6	2	5	13	.0	5,393	0	0
FEDERAL PARK	1	0	0	1	.0	14	0	0
PAWN SHOP	17	2	3	22	.0	11,420	787	1,200
OIL FIELD	25	6	26	57	.0	57,319	10	0
MOVIE HOUSES/THEATER	33	57	19	109	.1	26,642	531	40
NURSING HOME	245	60	108	413	.2	184,705	7,812	10
PARK	447	219	164	830	.5	896,705	765,500	1,293
FOREST PRESERVE	11	4	9	24	.0	5,005	200	0
WILDLIFE MANAGEMENT AREA	10	6	6	22	.0	11,517	25	500
CAMPING GROUNDS	36	9	27	72	.0	35,971	800	290
LAKE OR WATERWAY	72	36	45	153	.1	104,399	12,900	0
PARK BUILDING	100	57	49	206	.1	42,875	2,188	103
RECREATION OR PICNIC AREA	100	90	38	228	.1	71,679	1,818	3,483
PARK ROAD OR SCENIC DRIVE	9	8	7	24	.0	5,174	220	200
PARKING LOT-GENERAL USE	1513	965	682	3160	1.7	954,768	52,512	20,646
PARKING LOT-BUSINESS	4408	2531	2216	9155	5.1	4,824,134	557,077	691,268
PARKING LOT-MUNICIPAL	272	172	133	577	.3	115,646	10,061	10,412
NEW OR USED CAR LOTS	690	246	441	1377	.8	1,051,632	39,594	79,015
PHARMACY-INDEPENDENT	69	25	10	104	.1	35,678	206	35

PHARMACY-CHAIN	59	30	5	94	.1	4,370	923	0
PUBLIC BUILDING	159	46	26	231	.1	311,580	1,696	150
FEDERAL BUILDING	34	6	5	45	.0	15,358	261	10
STATE BUILDING	27	5	6	38	.0	34,463	4	0
LOCAL GOVERNMENT BUILDING	96	16	40	152	.1	62,135	4,229	120
PUBLIC FACILITIES	38	14	18	70	.0	33,094	505	320
PENAL INSTITUTION	7	4	4	15	.0	1,491	350	0
PORCH	691	452	261	1404	.8	244,520	13,414	536
RESIDENCE-PRIVATE	9009	4927	3253	17189	9.5	11,511,379	1,106,433	44,020
RESIDENCE YARD	6808	3788	3580	14176	7.8	3,497,578	222,071	25,067
RESTAURANT-INDEPENDENT	526	543	237	1306	.7	478,591	14,819	2,437
RESTAURANT-CHAIN	968	935	304	2207	1.2	684,625	111,099	2,716
RIVER BANK	57	15	41	113	.1	94,747	22,072	4,272
RETIREMENT HOME	23	8	7	38	.0	15,935	0	50
ROLLER SKATING/ICE RINK	26	24	24	74	.0	25,682	817	0
SAVINGS AND LOAN INSTIT.	20	3	10	33	.0	43,483	400	0
SCHOOL GROUNDS	729	215	340	1284	.7	217,857	28,132	3,945
SCHOOL	1950	330	693	2973	1.6	743,781	57,275	2,511
SPORTING GOODS STORE-IND	66	16	7	89	.0	32,265	3,359	1
SPORTING GOODS STORE-CHAIN	159	78	10	247	.1	34,757	22,595	1
SIDEWALK	834	517	282	1633	.9	449,418	36,597	4,543
STREET	4444	3305	2102	9851	5.4	2,444,778	588,886	1,635,723
SPORTS ARENA OR STADIUM	47	58	34	139	.1	49,818	2,861	220
STORAGE SHED	342	79	176	597	.3	375,050	5,192	633
SWIMMING POOL	100	38	33	171	.1	24,235	2,795	8
SHOPPING MALL	755	331	98	1184	.7	898,746	166,926	942
TAXI	13	28	5	46	.0	10,270	90	0
ROADS - TOLL	4	2	4	10	.0	3,000	0	0
ROADS - OTHER	246	114	115	475	.3	146,139	43,326	687
TRAILER(TRUCK OR TRACTOR)	14	8	15	37	.0	41,823	0	350
VEHICLE	1105	521	204	1830	1.0	849,931	38,020	8,853
TRAIN CAR	4	1	1	6	.0	3,165	1,380	0
TRAIN YARD	17	9	6	32	.0	41,196	3,014	0
TRAIN YARD BUILDING	9	0	0	9	.0	13,337	0	0
TRAIN RIGHT-OF-WAY	40	22	31	93	.1	53,745	13,817	4,059
TRAIN(EXCEPT CTA)	8	1	3	12	.0	4,416	10	0
TRAIN-CTA	4	0	0	4	.0	155	0	0
TRAIN-COMMUTER	2	2	0	4	.0	1,100	700	0
TRAIN DEPOT-CTA	33	22	12	67	.0	11,071	51	31
TRAIN DEPOT-OTHER	52	16	40	108	.1	19,613	395	207
TRUCK STOP	140	153	28	321	.2	307,329	26,004	550
TRUCK TERMINAL	77	36	34	147	.1	847,435	102,421	101,030
WAREHOUSE	113	30	59	202	.1	848,680	60,885	0
WAREHOUSE SHIPPING DOCK	26	9	14	49	.0	183,364	3,946	0
WOODED AREA	33	8	18	59	.0	17,625	1,222	7,205
OTHER THAN THOSE ABOVE	998	406	369	1773	1.0	1,195,715	42,817	8,416
UNKNOWN	489	177	248	914	.5	208,517	15,410	11,819
UNCODED	592	343	539	1474	.8	436,470	234,429	3,157
TOTALS	96445	53166	31473	181084	100.0	78,648,262	10,338,839	7,927,361

CHICAGO POLICE DEPARTMENT
ANNUAL THEFT ANALYSIS BY PLACE — 1990
(Report does not include attempts)

PLACE	DAY OFFENSES	NIGHT OFFENSES	UNKNOWN OFFENSES	TOTAL OFFENSES	PERCENT DIST	DOLLAR VALUE STOLEN	DOLLAR VALUE RECOVERED	DOLLAR VALUE DESTROYED
APARTMENT	598	538	6	1142	.9	259,517	6,750	0
ALLEY	2716	1593	109	4418	3.5	774,467	8,539	0
APARTMENT-COMMON AREA	137	72	0	209	.2	53,136	1,509	0
AIRPORT	856	422	11	1289	1.0	617,620	16,133	0
BANK	114	9	2	125	.1	180,366	0	0
BARBER SHOPS	28	8	0	36	.0	14,925	0	0
BOAT	21	18	2	41	.0	33,739	0	0
BUILDING	84	28	4	116	.1	68,122	1,005	0
BUS	741	157	1	899	.7	116,423	444	0
BUSINESS PLACE/COMMERCIAL	1668	231	34	1933	1.5	1,740,815	20,404	0
CHURCH	190	85	1	276	.2	98,253	329	0
COIN OPERATED MACHINE	53	34	0	87	.1	8,053	196	0
CURRENCY EXCHANGE	117	26	0	143	.1	62,763	810	0
DEPT STORE-INDEPENDENT	3407	1013	15	4435	3.5	1,343,659	154,652	0
DEPARTMENT STORE-CHAIN	5462	1390	13	6865	5.4	1,783,277	458,465	0
DRUG STORE-CHAIN	1733	1090	4	2827	2.2	215,972	56,498	0
DRY CLEANER	132	56	2	190	.2	52,545	2,686	0
FACTORY OR MFG BUILDING	287	94	4	385	.3	245,510	9,892	0
GARAGE-RESIDENTIAL	421	352	10	783	.6	161,997	2,782	0
GAS/AUTO SERVICE STATION	1204	918	7	2129	1.7	268,643	8,605	0
GROCERY/FOOD STORE-CHAIN	4110	2524	18	6652	5.3	683,226	98,523	0
HOSPITAL	529	167	4	700	.6	354,628	4,273	0
HIGHWAY	8	8	0	16	.0	2,204	0	0
LIQUOR STORE-CHAIN	431	1288	9	1728	1.4	322,587	10,722	0
LIBRARY	84	11	0	95	.1	18,895	128	0
MEDICAL OFFICES	217	35	2	254	.2	84,149	250	0
MOTEL/HOTEL	777	583	6	1366	1.1	909,890	37,191	0
NURSING HOME	115	62	2	179	.1	65,138	2,847	0
PARK	733	308	6	1047	.8	411,248	2,140	0
LAKE OR WATERWAY	14	10	0	24	.0	67,842	0	0
PARKING LOT-GENERAL USE	5888	3485	55	9428	7.4	3,361,025	49,063	0
LOCAL GOVERNMENT BUILDING	298	75	6	379	.3	152,297	339	0
PORCH	626	478	15	1119	.9	172,195	1,642	0
RESIDENCE-PRIVATE	7056	5316	201	12573	9.9	5,731,362	179,363	0
RESTAURANT-INDEPENDENT	1891	1402	10	3303	2.6	875,683	15,791	0
SAVINGS AND LOAN INSTIT.	4	2	0	6	.0	20,789	18,000	0
SCHOOL	2007	257	17	2281	1.8	704,049	7,360	0
STREET	21947	20507	236	42690	33.7	10,605,599	172,383	0
SPORTS ARENA OR STADIUM	53	46	0	99	.1	48,177	1,162	0
TAXI	51	75	2	128	.1	31,076	415	0
VEHICLE	877	739	3	1619	1.3	607,810	18,591	0
TRAIN YARD	216	95	0	311	.2	216,014	12,110	0
TRAIN-CTA	445	218	1	664	.5	101,239	4,655	0
TRAIN-COMMUTER	466	165	1	632	.5	84,460	702	0
WAREHOUSE	213	61	5	279	.2	564,043	103,292	0
OTHER THAN THOSE ABOVE	6828	3806	103	10737	8.5	4,964,182	305,032	0
TOTALS	75853	49857	927	126637	100.0	39,259,609	1,795,673	0

DOWNSTATE ILLINOIS
ANNUAL THEFT ANALYSIS BY PROPERTY TYPE — 1990
(Report does not include attempts)

PROPERTY TYPE	TIME OF DAY: DAY OFFNS	DAY ITEMS	NIGHT OFFNS	NIGHT ITEMS	UNKNOWN OFFNS	UNKNOWN ITEMS	TOTAL OFFNS	TOTAL ITEMS	DOLLAR VALUE STOLEN	DOLLAR VALUE RECOVERED	DOLLAR VALUE DESTROYED
AMMUNITION											
SHOTGUN AMMUNITION	5	5458	1	50	1	23	7	5531	1,508	48	0
RIFLE AMMUNITION	5	54	1	7	0	0	6	61	48	26	0
HANDGUN AMMUNITION	4	8449	1	57	1	6	6	8512	2,258	14	0
OTHER AMMUNITION	3	24	1	74	1	24	5	122	2,599	15	0
AIRCRAFT	5	7	2	836	1	1	8	844	948,151	65,001	101
ANTIFREEZE	13	189	12	45	4	4	29	238	26,763	33	0
ANTIQUES	47	221	19	105	31	118	97	444	67,350	4,510	0
ART OBJECT	84	272	36	277	50	404	170	953	187,528	15,417	8,130
ANIMALS-LIVESTOCK											
CATTLE	22	115	9	76	32	104	63	295	154,065	3,824	300
FOWL	6	132	2	2	4	164	12	298	3,719	401	0
SHEEP	4	26	1	14	1	12	6	52	2,785	0	0
SWINE	23	557	7	198	16	212	46	967	77,271	0	3,100
OTHER ANIMALS	15	198	5	22	7	11	27	231	87,280	0	0
ANIMALS/DOMESTIC	360	749	179	296	153	479	692	1524	358,025	37,741	1,455
APPLIANCE-HOUSEHOLD	420	1855	167	267	161	439	748	2561	461,729	28,532	12,649
AUDIO VISUAL EQUIP	52	125	24	99	98	251	174	475	65,877	2,094	333
AUTO PARTS/ACCESSORY	3758	11659	1885	5442	2268	6862	7911	23963	1,971,348	78,605	3,829,258
BATTERY	323	1703	193	985	138	340	654	3028	56,902	4,900	448
BACKPACK	115	151	50	59	8	15	173	225	18,231	1,446	100
BUILDING/STRUCTURE	3	16	1	2	3	12	7	30	7,788	43	100
BICYCLE PARTS	184	2434	97	210	79	132	360	2776	44,632	4,268	250
BICYCLE	7439	9210	4549	5473	3531	7649	15519	22332	4,204,454	1,099,496	13,065
BOAT	209	230	88	102	132	152	429	484	886,605	196,457	8,801
BOAT OUTBOARD ENGINE	180	251	69	89	131	159	380	499	541,441	8,853	40
BOAT TRAILER	9	143	8	10	5	11	22	164	43,681	3,600	0
BOATING ACCESSORY	134	579	37	125	65	240	236	944	224,126	1,635	2,421
BOOK	294	1765	93	855	45	423	432	3043	82,215	7,776	57
CAMERA	281	725	110	238	97	180	488	1143	348,748	24,307	480
CHECKS/ETC(NON-NEG)	238	3247	83	724	62	1357	383	5328	0	0	0
CHECKS/ETC-NEGOTIABLE	784	6044	219	2771	329	2361	1332	11176	1,521,337	124,439	2,047
CELLULAR PHONE	143	291	62	80	73	103	278	474	439,342	18,172	1,100
CHEMICALS											
FERTILIZER	6	141	1	2	0	0	7	143	1,120	48	0
HERBICIDES	2	4	1	10	3	111	6	125	11,346	0	0
OTHER CHEMICALS	15	418	8	279	5	623	28	1320	27,782	21,416	0
CONVERTER-TV,RADIO,ETC	38	55	12	16	10	29	60	100	13,741	162	70
CIGARETTES/TOBACCOS	2000	42442	1513	36656	208	46514	3721	125612	335,731	83,356	6,094
CLOTHING	7904	40963	3552	17993	1039	6141	12495	65097	3,952,733	1,198,386	6,339
COIN OPERATED MACHINES	45	165	21	36	39	131	105	332	44,562	4,568	210,710
COIN OPER. WASH. MACH.	5	12	1	4	3	3	9	19	2,623	72	480
COMPONENT CB AM/FM	32	39	25	33	8	12	65	84	11,317	350	0
CONSTRUCTION EQUIP	327	1498	84	361	139	1688	550	3547	1,936,174	358,099	2,929
CONSTRUCTION MATERIAL	473	17287	127	5145	245	13476	845	35908	1,451,220	135,481	101,578
HEAVY CONSTRUCT. EQUIP	20	128	10	14	13	20	43	162	558,748	44,349	1,100
CONSUMABLES	560	7239	496	2814	131	2655	1187	12708	81,590	17,108	839
COMPUTER	126	219	39	65	36	49	201	333	773,553	32,501	0
COMPUTER ACCESSORIES	89	394	44	155	30	89	163	638	278,508	10,213	0
COPPER ALLOYS	112	42401	40	6576	78	32763	230	81740	352,412	14,402	7,827
CREDIT CARDS	320	735	151	350	148	448	619	1533	0	0	0
COSMETICS	643	12626	279	1901	39	3678	961	18205	289,865	176,676	353
CURRENCY	8115	59916	4339	19969	2643	23367	15097	103252	11,865,724	1,967,206	12,711
COIN COLLECTORS ITEM	31	1255	17	1713	7	1645	55	4613	164,261	1,245	0
CHAIN SAW	63	100	14	18	50	80	127	198	54,266	1,922	0
DOOR	126	450	33	60	79	198	238	708	108,424	1,611	17,756

DOWNSTATE ILLINOIS
ANNUAL THEFT ANALYSIS BY PROPERTY TYPE — 1990 cont'd
(Report does not include attempts)

PROPERTY TYPE	TIME OF DAY: DAY OFFNS	DAY ITEMS	NIGHT OFFNS	NIGHT ITEMS	UNKNOWN OFFNS	UNKNOWN ITEMS	TOTAL OFFNS	TOTAL ITEMS	DOLLAR VALUE STOLEN	DOLLAR VALUE RECOVERED	DOLLAR VALUE DESTROYED
DRIVERS LICENSE	171	1229	106	660	46	582	323	2471	18,661	1,296	37
DISK	133	1979	59	1176	29	1758	221	4913	123,171	16,802	1
DISK PLAYER	90	220	43	100	55	138	188	458	140,195	9,274	160
DRUGS-CONT SUBSTANCES	38	469	18	162	8	144	64	775	16,083	654	0
DRUGS-COMMON MEDICINE	247	15366	138	6562	24	246	409	22174	261,243	16,921	28
NEEDLES AND SYRINGES	88	274	41	489	2	342	131	1105	15,878	18,311	2
EXTERIOR OF BUILDING	8	23	2	2	2	11	12	36	4,435	300	500
ELECTRONIC EQUIPMENT	444	2903	144	502	401	1214	989	4619	1,558,353	130,093	1,619
EXTERIOR OF HOUSE	24	55	7	13	3	6	34	74	11,621	25	4,051
EXPLOSIVES	4	38	1	0	2	11	7	49	3,848	118	0
FARM EQUIPMENT	58	156	18	50	59	280	135	486	152,397	6,305	580
FENCE	45	817	21	32	16	40	82	889	23,870	400	13,293
FLATWARE	28	750	10	168	12	222	50	1140	100,181	11,826	0
FIRE HYDRANT	1	1	1	1	3	3	5	5	4,550	0	0
FIRE EXTINGUISHER	50	144	26	49	28	58	104	251	17,012	677	515
FISHING EQUIPMENT	271	2546	116	1629	119	2296	506	6471	201,625	8,814	959
CAMPING EQUIPMENT	46	204	24	56	28	264	98	524	26,101	2,203	43
HUNTING EQUIPMENT	48	1089	22	567	27	625	97	2281	52,623	1,492	45
OTHER SPORTING EQUIP.	207	3850	105	507	124	952	436	5309	214,705	17,519	1,253
MEAT	490	15843	370	2722	42	1278	902	19843	134,404	77,917	571
OTHER FOOD	953	11043	992	7684	121	632	2066	19359	222,250	26,892	811
FOOD STAMPS	300	5769	139	2438	94	2269	533	10476	172,592	38,121	820
FURNISHINGS	426	2698	223	916	234	1111	883	4725	674,918	35,743	6,566
FURS	53	196	29	63	16	23	98	282	418,751	21,778	250
GRAIN	9	2144	9	2591	13	11132	31	15867	184,685	150	0
GASOLINE	6509	68286	6012	53855	845	38165	13366	160306	1,267,082	6,142	4,048
PETROLEUM PRODUCTS	29	787	34	1344	7	664	70	2795	8,614	277	0
FIREARMS											
FIREARMS-HANDGUNS	292	688	163	239	153	234	608	1161	226,139	16,811	1,230
FIREARMS-RIFLES	53	101	29	89	33	169	115	359	61,592	4,031	6
FIREARMS-SHOTGUNS	59	112	31	58	36	75	126	245	54,418	11,186	0
FIREARMS-MILITARY	5	14	3	11	2	2	10	27	2,715	12	0
FIREARMS-OTHER	39	139	22	42	23	51	84	232	36,545	3,380	0
INTERIOR OF BUILDING	3	38	2	3	1	9	6	50	4,068	0	1,751
GLASS	14	187	9	55	3	24	26	266	7,142	109	598
GRASS AND SOD	6	59	7	20	3	4	16	83	1,162	0	2,350
HOUSEHOLD WARE	306	2707	116	829	124	657	546	4193	1,074,448	49,217	988
INTERIOR OF HOUSE	6	24	4	11	1	9	11	44	10,662	240	6,550
IDENTIFICATION ITEMS	167	1095	83	1116	31	464	281	2675	12,671	475	0
INSECT KILLER (ELECT.)	6	9	4	4	3	3	13	16	1,171	5	0
JEWELRY	2856	14606	1155	4978	950	4378	4961	23962	10,502,746	1,186,604	8,617
LABORATORY EQUIPMENT	30	255	3	66	8	103	41	424	50,883	5,453	0
GOLF CLUBS AND ACCESS.	111	866	48	2451	29	181	188	3498	158,915	5,280	143
KEYS	211	1833	158	981	38	224	407	3038	10,376	1,487	27
GRILL (CHARCOAL,GAS)	150	197	93	102	39	47	282	346	62,224	1,799	0
SAFE	6	14	0	2	1	2	7	18	6,800	0	0
LAWN MOWERS POWERED	399	512	170	213	173	227	742	952	636,913	35,532	2,951
LAWN ORNAMENT	433	1379	235	820	226	777	894	2976	93,769	4,618	437
LAWN MOWERS MANUAL	59	133	32	45	39	42	130	220	37,672	3,214	0
LAWN FURNITURE	158	383	110	301	84	233	352	917	86,738	3,770	300
LAWN CARE EQUIPMENT	116	235	50	99	46	90	212	424	135,913	10,198	4,130
LICENSE PLATES	1515	1886	660	810	836	1045	3011	3741	113,208	5,479	442
LIQUOR (ALCOHOL BEV.)	629	2914	1159	6748	74	2904	1862	12566	320,974	275,880	1,434
LOTTERY TICKETS	114	49093	78	18433	30	10007	222	77533	225,533	2,745	50
LUGGAGE	63	151	34	77	31	124	128	352	32,185	1,557	310
MAIL	190	445	50	100	79	330	319	875	12,920	1,085	139

MAIL BOX	259	288	126	164	185	205	570	657	27,589	1,824	2,696
MUSICAL INSTRUMENTS	151	282	59	102	77	130	287	514	238,228	14,977	370
MICROWAVE OVEN	83	126	38	54	22	69	143	249	45,453	4,277	50
MOBILE HOME	1	1	0	0	1	1	2	2	20,500	0	0
OIL WELL EQUIPMENT	16	406	2	2	17	3117	35	3525	48,462	0	0
OFFICE EQUIPMENT											
TYPEWRITERS	43	54	9	15	19	26	71	95	38,676	4,864	0
CALCULATOR/ADD MACH.	71	237	21	76	23	239	115	552	20,081	1,823	926
DUPLICATING EQUIP	7	8	1	2	4	11	12	21	28,566	2,690	0
OTHER OFFICE EQUIP	87	520	14	57	34	121	135	698	185,209	8,450	2,000
PARKING METERS	16	33	13	20	9	17	38	70	19,074	3,652	250
PUBLIC ADDRESS SYSTEM	0	12	1	4	3	4	4	20	2,842	0	0
PAINT	18	3146	5	34	8	224	31	3404	185,338	244	2
PANELING	2	24	5	83	1	13	8	120	1,719	100	151
PHOTOGRAPHIC EQUIP	53	510	16	160	17	140	86	810	64,132	6,267	624
POLICE SCANNER	24	37	13	20	6	9	43	66	13,717	989	0
RADAR DETECTOR	325	590	308	524	238	343	871	1457	210,096	10,493	3,738
POWER TOOL	301	1270	68	247	120	527	489	2044	471,936	13,178	650
PRECIOUS METALS	36	11468	12	1287	12	8246	60	21001	93,553	9,061	0
PROJECTORS	6	7	1	4	2	3	9	14	9,420	2,493	0
PURSE OR WALLET	3866	6289	2202	6330	1180	2346	7248	14965	498,751	68,118	2,148
RADIO	1399	1960	765	981	783	2239	2947	5180	1,548,104	43,718	2,171,732
RECORD/RECORD ALBUM	19	507	14	400	4	802	37	1709	59,632	2,522	0
SHOPPING CART	5	9	3	6	2	4	10	19	3,020	350	0
RELIGIOUS ITEMS	5	7	3	15	5	9	13	31	1,507	30	0
RADIO-TWO-WAY CITIZEN	170	334	73	115	108	184	351	633	231,887	19,135	710
SNOW BLOWER	66	87	11	16	29	38	106	141	62,713	1,457	0
ATHLETIC EQUIPMENT	134	581	79	232	45	106	258	919	82,331	5,354	845
STEREO COMPONENTS	332	954	229	696	134	495	695	2145	446,207	27,450	5,796
STREET/TRAFFIC SIGNS	80	266	73	144	34	66	187	476	31,843	3,268	280
SATELLITE DISH	4	7	0	1	3	3	7	11	18,450	0	0
SPEAKERS	301	1276	268	1060	156	2907	725	5243	324,262	18,580	4,653
STEREOS	1269	2147	898	1245	892	1301	3059	4693	1,306,807	69,086	26,557
STAMPS/STAMP COLLECT.	14	7735	1	1424	3	204	18	9363	23,349	8	0
STORAGE SHED	1	2	1	1	2	74	4	77	3,683	0	0
TAPE DECKS	420	519	205	270	176	311	801	1100	291,397	10,484	350
TAPE RECORDER	81	1321	30	155	28	604	139	2080	54,011	3,391	0
TAPES	1057	10048	514	6682	159	4681	1730	21411	285,531	53,699	2,006
TELEVISIONS	400	721	236	596	176	280	812	1597	533,002	133,124	2,639
TELEPHONE ANSWER MACHI	52	91	29	45	13	30	94	166	18,051	5,203	50
TELEPHONE	373	3450	177	274	183	480	733	4204	411,886	107,186	957
TELEPHONE BOOTH	18	21	5	6	2	3	25	30	123,354	3,564	75
TOYS	407	1297	165	413	85	339	657	2049	87,103	20,328	221
TOMBSTONE	3	4	1	4	1	20	5	28	7,505	400	0
TOOLS	1649	25601	524	7360	645	33037	2818	65998	2,638,684	143,549	106,044
TRAILER	155	214	51	86	97	142	303	442	1,727,629	635,806	1,181
TRAFFIC STANDARD	12	67	8	14	12	68	32	149	8,787	1,192	210
TILLER	18	41	5	6	12	15	35	62	31,017	1,801	0
TIRES	863	6408	446	1467	582	1998	1891	9873	1,172,423	59,665	112,711
TREE-SHRUBBERY-FLOWERS	216	1033	109	931	99	781	424	2745	108,031	2,312	6,521
UTILITY POLES	3	3	0	0	1	1	4	4	3,610	0	0
WINDSHIELD	11	41	6	18	10	24	27	83	7,375	120	5,546
WHEELCOVERS	747	2860	353	1698	252	932	1352	5490	322,316	12,772	3,130
VIDEO EQUIPMENT	681	3150	311	519	291	474	1283	4143	988,885	75,882	3,873
VIDEO ACCESSORIES	488	4413	209	800	114	1226	811	6439	354,431	45,581	651
VENDING MACHINE	92	142	53	72	82	138	227	352	91,672	17,890	26,456

DOWNSTATE ILLINOIS
ANNUAL THEFT ANALYSIS BY PROPERTY TYPE — 1990 cont'd
(Report does not include attempts)

PROPERTY TYPE	TIME OF DAY: DAY OFFNS	DAY ITEMS	NIGHT OFFNS	NIGHT ITEMS	UNKNOWN OFFNS	UNKNOWN ITEMS	TOTAL OFFNS	TOTAL ITEMS	DOLLAR VALUE STOLEN	DOLLAR VALUE RECOVERED	DOLLAR VALUE DESTROYED
WINDOW	223	694	128	381	318	965	669	2040	140,075	7,441	134,583
OTHER COMMODITIES	11349	139779	5432	56168	3644	73469	20425	269416	7,710,494	771,950	974,353
UNKNOWN	125	158	69	58	24	86	218	302	0	0	0
NONE	4436	4444	2145	2141	497	497	7078	7082	0	0	0
UNCODED	8422	8845	4587	5300	1856	7566	14865	21711	0	0	0
TOTALS	96445	760865	53166	337786	31473	395239	181084	1493890	78,648,262	10,338,839	7,927,361

CHICAGO POLICE DEPARTMENT
ANNUAL THEFT ANALYSIS BY PROPERTY TYPE — 1990
(Report does not include attempts)

PROPERTY TYPE	TIME OF DAY: DAY OFFNS	DAY ITEMS	NIGHT OFFNS	NIGHT ITEMS	UNKNOWN OFFNS	UNKNOWN ITEMS	TOTAL OFFNS	TOTAL ITEMS	DOLLAR VALUE STOLEN	DOLLAR VALUE RECOVERED	DOLLAR VALUE DESTROYED
CLOTHING	5464	7779	2615	3595	26	30	8105	11404	3,115,731	372,381	0
CONSUMABLES	6211	6921	3613	4106	35	41	9859	11068	2,396,000	294,475	0
CURRENCY	16739	16739	9709	9709	85	85	26533	26533	6,955,834	114,005	0
DRUGS-CONT SUBSTANCES	69	88	47	67	0	1	116	156	45,461	4,230	0
ELECTRONIC EQUIPMENT	4722	5542	4390	5014	52	58	9164	10614	4,936,980	114,467	0
FURS	102	141	48	68	0	0	150	209	427,707	25,817	0
FIREARMS											
FIREARMS-OTHER	300	390	269	343	12	17	581	750	186,618	12,258	0
HOUSEHOLD WARE	775	1152	429	640	8	13	1212	1805	592,876	40,779	0
JEWELRY	1992	2646	946	1320	21	27	2959	3993	4,411,297	199,550	0
OFFICE EQUIPMENT											
OTHER OFFICE EQUIP	811	983	298	385	17	20	1126	1388	1,997,663	40,606	0
OTHER COMMODITIES	12984	17104	7481	9849	215	236	20680	27189	14,193,442	577,105	0
UNCODED	25684	25684	20012	20012	456	456	46152	46152	0	0	0
TOTALS	75853	85169	49857	55108	927	984	126637	141261	39,259,609	1,795,673	0

DOWNSTATE ILLINOIS
ANNUAL BURGLARY FROM MOTOR VEHICLE ANALYSIS BY PLACE — 1990
(Report does not include attempts)

PLACE	DAY OFFENSES	NIGHT OFFENSES	UNKNOWN OFFENSES	TOTAL OFFENSES	PERCENT DIST	DOLLAR VALUE STOLEN	DOLLAR VALUE RECOVERED	DOLLAR VALUE DESTROYED
HOUSING PROJECT	14	8	3	25	.0	4,148	0	280
APARTMENT	116	72	60	248	.5	76,137	410	4,511
APARTMENT STORAGE LOCKER	2	1	4	7	.0	645	150	100
ALLEY	207	150	104	461	.9	151,761	5,985	12,846
APARTMENT-COMMON AREA	8	10	16	34	.1	14,111	100	725
CONDOMINIUM	3	2	3	8	.0	2,775	0	0
AIRPORT	8	1	1	10	.0	13,690	0	50
APARTMENT-PARKING LOT	1739	1317	1271	4327	8.2	1,580,773	36,191	265,859
BANK	2	0	0	2	.0	225	0	0
BIKE RACK	1	0	1	2	.0	115	100	0
BAR OR TAVERN	16	34	11	61	.1	25,509	70	1,066
BOAT	4	4	4	12	.0	8,684	0	1,500
BOAT MARINA	17	13	12	42	.1	32,039	1,552	200
BOAT DOCK AND MOORINGS	2	4	1	7	.0	2,262	0	200
BOWLING ALLEY	10	36	12	58	.1	14,282	600	250
BUILDING	0	0	8	8	.0	4,240	0	750
OFFICE BUILDING	4	0	2	6	.0	1,160	0	0
BUS	2	0	1	3	.0	234	0	0
BUS GARAGE	4	0	0	4	.0	1,330	0	0
BUS TERMINAL	6	4	1	11	.0	6,455	0	0
BUSINESS PLACE/COMMERCIAL	229	114	119	462	.9	218,593	4,330	7,092
CAR WASH	11	0	5	16	.0	3,034	0	300
CEMETERY	2	2	3	7	.0	1,132	20	0
CHAIN STORE-OTHER	0	1	4	5	.0	1,314	40	100
CHURCH	5	13	7	25	.0	3,012	198	1,000
COIN OPERATED MACHINE	1	0	5	6	.0	993	0	175
CONVENIENT STORE-INDEPEND	0	3	0	3	.0	20	0	0
CONVENIENT STORE-CHAIN	9	20	13	42	.1	12,057	100	0
CURRENCY EXCHANGE	1	0	0	1	.0	1,600	0	600
COLLEGE OR UNIVERSITY	76	46	150	272	.5	46,253	2,745	3,600
COLLEGE OR UNIV RES HALL	3	4	5	12	.0	3,753	725	1,538
CONSTRUCTION SITE	41	7	25	73	.1	68,473	2	1,305
CONSTRUCTION COMPANY	8	10	34	52	.1	34,049	300	0
DEPT STORE-INDEPENDENT	3	1	1	5	.0	948	2	0
DEPARTMENT STORE-CHAIN	24	9	4	37	.1	14,439	471	320
CREDIT UNION	5	0	0	5	.0	1,048	0	0
DRIVEWAY-RESIDENTIAL	4200	2867	3151	10218	19.4	6,056,765	101,403	1,861,658
DAY CARE CENTER	3	3	1	7	.0	3,864	0	0
DRUG STORE-INDEPENDENT	0	0	1	1	.0	25	0	0
DRUG STORE-CHAIN	0	2	1	3	.0	600	0	0
VACANT LAND	10	4	5	19	.0	9,085	370	500
FARM BUILDING	11	2	10	23	.0	22,486	0	515
FARM PASTURE	1	1	1	3	.0	870	0	0
FARM PEN OR CORRAL	0	0	2	2	.0	900	0	0
FARM LAND-TILLED	5	3	6	14	.0	2,703	160	500
FARM HOUSE RESIDENCE	2	0	0	2	.0	555	0	0
ATHLETIC CLUB	0	1	1	2	.0	255	0	0
HEALTH CENTER	1	2	1	4	.0	700	0	0
FRATERNITY/SOROR.HOUSE	1	0	1	2	.0	170	0	120
FACTORY OR MFG BUILDING	19	5	8	32	.1	11,663	0	246
GARAGE-RESIDENTIAL	281	149	143	573	1.1	731,002	6,121	6,934
FAIRGROUNDS	7	8	5	20	.0	7,485	266	450
FIRE STATION	3	4	1	8	.0	154,625	0	0
FARM IMPLEMENT/SUPPLY BUS	1	0	0	1	.0	0	0	0
GARAGE/AUTOMOTIVE REPAIRS	133	41	63	237	.4	123,479	2,596	6,769
GAS/AUTO SERVICE STATION	147	99	62	308	.6	103,376	1,703	2,548

DOWNSTATE ILLINOIS
ANNUAL BURGLARY FROM MOTOR VEHICLE ANALYSIS BY PLACE — 1990 cont'd
(Report does not include attempts)

PLACE	DAY OFFENSES	NIGHT OFFENSES	UNKNOWN OFFENSES	TOTAL OFFENSES	PERCENT DIST	DOLLAR VALUE STOLEN	DOLLAR VALUE RECOVERED	DOLLAR VALUE DESTROYED
GOLF COURSE	10	1	14	25	.0	28,590	1,120	300
GRAIN ELEVATOR	2	1	1	4	.0	1,362	100	0
GROCERY/FOOD STORE-IND	8	2	2	12	.0	1,635	1	0
GROCERY/FOOD STORE-CHAIN	25	12	4	41	.1	4,835	162	100
INDUSTRIAL PARK	3	1	1	5	.0	8,905	0	0
GYM LOCKER	1	0	2	3	.0	4,650	0	0
MENTAL HEALTH INSTITUTION	0	1	3	4	.0	1,095	0	0
HOSPITAL	1	6	7	14	.0	3,434	300	250
HARDWARE STORE-CHAIN	0	0	1	1	.0	500	0	0
HIGHWAY	36	30	96	162	.3	51,513	954	1,401
JEWELRY STORE	0	0	0	0	.0	680	0	0
JUNK YARD/SALVAGE YARD	14	7	9	30	.1	9,824	255	1,101
LAW ENFORCEMENT BUILDING	11	5	8	24	.0	2,166	1,510	245
LIQUOR STORE-INDEPENDENT	1	1	0	2	.0	1,518	0	0
LIQUOR STORE-CHAIN	0	1	0	1	.0	54	0	0
LIBRARY	0	1	2	3	.0	700	550	0
LUMBER YARD	4	1	2	7	.0	2,600	0	0
LAUNDROMAT	2	1	0	3	.0	95	0	0
LOCKER ROOM	2	0	0	2	.0	1,501	0	0
MAIL BOX	0	0	1	1	.0	60	0	0
MEDICAL OFFICES	2	0	1	3	.0	223	0	0
MOBILE HOME-PERMANENT	17	14	8	39	.1	9,755	38	75
MOBILE HOME PARK	95	53	36	184	.3	31,316	747	607
VACATION/CAMPER TRAILER	1	1	3	5	.0	4,580	0	650
VIDEO STORE--INDEPENDENT	1	0	1	2	.0	1,112	0	0
MOTEL/HOTEL	34	22	33	89	.2	56,517	120	2,059
FEDERAL PARK	1	0	0	1	.0	350	0	0
OIL FIELD	1	0	0	1	.0	1,300	0	0
MOVIE HOUSES/THEATER	1	10	3	14	.0	6,505	0	480
NURSING HOME	6	0	2	8	.0	1,545	120	130
PARK	35	31	20	86	.2	22,593	383	525
FOREST PRESERVE	8	3	4	15	.0	4,721	17	200
WILDLIFE MANAGEMENT AREA	6	1	0	7	.0	17,880	0	200
CAMPING GROUNDS	5	4	4	13	.0	5,656	0	300
LAKE OR WATERWAY	6	5	5	16	.0	2,590	193	0
PARK BUILDING	3	3	3	9	.0	2,085	0	0
RECREATION OR PICNIC AREA	5	4	9	18	.0	19,371	0	40
PARK ROAD OR SCENIC DRIVE	14	8	8	30	.1	8,591	115	765
PARKING LOT-GENERAL USE	1661	1354	985	4000	7.6	1,699,588	21,106	719,760
PARKING LOT-BUSINESS	4487	4077	3016	11580	21.9	5,350,514	134,045	5,104,581
PARKING LOT-MUNICIPAL	242	197	146	585	1.1	191,219	3,535	19,805
NEW OR USED CAR LOTS	337	130	215	682	1.3	424,612	11,575	95,895
PHARMACY-INDEPENDENT	0	1	0	1	.0	0	0	0
PUBLIC BUILDING	3	5	2	10	.0	3,012	0	0
FEDERAL BUILDING	1	1	1	3	.0	560	85	0
STATE BUILDING	2	0	0	2	.0	450	0	125
LOCAL GOVERNMENT BUILDING	5	2	1	8	.0	4,608	2,400	150
PUBLIC FACILITIES	3	6	1	10	.0	4,256	0	0
PENAL INSTITUTION	0	0	1	1	.0	300	0	0
PORCH	5	0	1	6	.0	525	0	1,400
RESIDENCE-PRIVATE	464	405	241	1110	2.1	337,550	22,724	8,929
RESIDENCE YARD	399	240	464	1103	2.1	374,555	9,118	15,632
RESTAURANT-INDEPENDENT	10	19	13	42	.1	16,827	60	153
RESTAURANT-CHAIN	11	23	5	39	.1	9,724	20	601
RIVER BANK	5	1	2	8	.0	3,990	0	0
RETIREMENT HOME	1	2	1	4	.0	1,109	100	500

ROLLER SKATING/ICE RINK	1	0	2	3	.0	900	0	0
SAVINGS AND LOAN INSTIT.	1	1	0	2	.0	100	0	0
SCHOOL GROUNDS	182	103	122	407	.8	105,239	12,211	6,223
SCHOOL	43	9	26	78	.1	20,769	980	1,145
SPORTING GOODS STORE-IND	2	2	1	5	.0	1,109	395	0
SPORTING GOODS STORE-CHAIN	0	0	1	1	.0	0	0	200
SIDEWALK	6	6	2	14	.0	2,876	450	400
STREET	3877	3723	2297	9897	18.8	3,936,460	96,383	1,229,990
SPORTS ARENA OR STADIUM	4	5	3	12	.0	1,988	0	0
STORAGE SHED	20	6	12	38	.1	43,139	0	3,035
SWIMMING POOL	1	1	0	2	.0	914	0	0
SHOPPING MALL	23	22	8	53	.1	19,053	1,370	891
TAXI	1	3	1	5	.0	545	190	150
ROADS - TOLL	1	1	1	3	.0	194	0	100
ROADS - OTHER	92	78	83	253	.5	110,410	2,295	2,335
TRAILER(TRUCK OR TRACTOR)	5	8	6	19	.0	59,821	780	313
VEHICLE	1557	1021	313	2891	5.5	1,229,063	32,272	16,321
TRAIN CAR	0	1	1	2	.0	990	0	0
TRAIN YARD	2	4	7	13	.0	5,755	500	305
TRAIN YARD BUILDING	1	0	0	1	.0	2,696	0	0
TRAIN RIGHT-OF-WAY	5	2	2	9	.0	5,591	1,401	100
TRAIN-COMMUTER	0	1	0	1	.0	200	0	0
TRAIN DEPOT-CTA	6	0	0	6	.0	1,500	0	0
TRAIN DEPOT-OTHER	3	8	6	17	.0	4,417	30	1,376
TRUCK STOP	28	32	10	70	.1	47,695	500	275
TRUCK TERMINAL	34	38	11	83	.2	124,439	2,670	402,055
WAREHOUSE	6	5	5	16	.0	11,230	0	250
WAREHOUSE SHIPPING DOCK	6	0	2	8	.0	4,479	0	0
WOODED AREA	1	2	2	5	.0	8,465	0	0
OTHER THAN THOSE ABOVE	131	129	117	377	.7	140,608	4,642	8,286
UNKNOWN	104	69	59	232	.4	105,774	5,668	6,747
UNCODED	91	67	166	324	.6	144,387	35,248	10,546
TOTALS	21639	17117	14007	52763	100.0	24,468,513	576,148	9,852,609

DOWNSTATE ILLINOIS
ANNUAL BURGLARY FROM MOTOR VEHICLE ANALYSIS BY PROPERTY TYPE — 1990
(Report does not include attempts)

PROPERTY TYPE	TIME OF DAY: DAY OFFNS	DAY ITEMS	NIGHT OFFNS	NIGHT ITEMS	UNKNOWN OFFNS	UNKNOWN ITEMS	TOTAL OFFNS	TOTAL ITEMS	DOLLAR VALUE STOLEN	DOLLAR VALUE RECOVERED	DOLLAR VALUE DESTROYED
AMMUNITION											
SHOTGUN AMMUNITION	5	256	2	65	1	18	8	339	1,714	48	0
RIFLE AMMUNITION	1	53	1	571	1	205	3	829	189	0	0
HANDGUN AMMUNITION	3	638	1	829	0	64	4	1531	588	31	0
OTHER AMMUNITION	0	11	0	1	0	35	0	47	205	1	0
ANTIFREEZE	1	7	0	0	0	2	1	9	61	0	0
ANTIQUES	1	28	0	1	1	1	2	30	19,545	200	0
ART OBJECT	2	7	3	5	5	28	10	40	5,902	0	0
ANIMALS-LIVESTOCK											
CATTLE	0	0	0	1	0	0	0	1	1	0	0
OTHER ANIMALS	1	100	0	0	0	1	1	101	2,508	0	0
ANIMALS/DOMESTIC	3	3	2	2	3	3	8	8	3,179	700	0
APPLIANCE-HOUSEHOLD	24	83	24	53	17	76	65	212	37,311	470	510
AUDIO VISUAL EQUIP	52	164	28	78	98	421	178	663	92,455	2,189	1,608
AUTO PARTS/ACCESSORY	594	1887	436	1384	418	1814	1448	5085	390,053	7,699	399,662
BATTERY	51	96	22	42	16	19	89	157	11,076	86	346
BACKPACK	3	12	12	26	0	7	15	45	1,993	100	50
BICYCLE PARTS	4	6	1	8	1	1	6	15	2,470	0	0
BICYCLE	26	43	23	40	17	39	66	122	27,180	1,630	200
BOAT	5	5	2	3	5	6	12	14	8,865	400	4,750
BOAT OUTBOARD ENGINE	2	2	5	6	7	8	14	16	19,150	0	0
BOATING ACCESSORY	11	112	5	39	2	7	18	158	17,879	640	5
BOOK	33	217	30	153	21	262	84	632	19,100	692	75
CAMERA	196	460	148	329	153	368	497	1157	484,076	5,983	250,966
CHECKS/ETC(NON-NEG)	50	163	28	87	11	59	89	309	0	0	0
CHECKS/ETC-NEGOTIABLE	81	621	57	480	63	1523	201	2624	119,471	5,100	1
CELLULAR PHONE	522	721	292	346	301	1449	1115	2516	1,011,292	35,552	578,155
CHEMICALS											
OTHER CHEMICALS	1	1	0	1	1	10	2	12	268	7	0
CONVERTER-TV,RADIO,ETC	5	5	2	3	1	1	8	9	1,131	0	0
CIGARETTES/TOBACCOS	48	3351	46	400	21	1344	115	5095	24,248	2,279	225
CLOTHING	614	3378	592	3321	421	3288	1627	9987	814,809	17,800	504,560
COIN OPERATED MACHINES	0	0	0	0	1	1	1	1	0	0	75
COIN OPER. WASH. MACH.	0	0	0	0	0	2	0	2	660	0	0
COMPONENT CB AM/FM	66	90	17	30	11	18	94	138	34,821	645	787
CONSTRUCTION EQUIP	30	92	14	133	24	200	68	425	104,394	1,379	0
CONSTRUCTION MATERIAL	9	831	4	29	8	447	21	1307	29,748	10	130
HEAVY CONSTRUCT. EQUIP	0	6	0	0	0	0	0	6	7,321	0	0
CONSUMABLES	22	192	16	202	22	692	60	1086	18,675	466	1
COMPUTER	36	50	14	27	7	9	57	86	179,495	6,125	1,350
COMPUTER ACCESSORIES	16	160	8	73	4	52	28	285	56,025	200	0
COPPER ALLOYS	5	930	1	1131	3	86	9	2147	197,069	12,600	14,400
CREDIT CARDS	45	136	50	187	51	153	146	476	0	0	0
COSMETICS	15	165	9	213	9	292	33	670	20,856	386	0
CURRENCY	902	5862	688	3050	595	6231	2185	15143	1,242,185	5,902	7,460
COIN COLLECTORS ITEM	2	32	4	314	0	3	6	349	10,043	100	0
CHAIN SAW	18	26	7	12	4	9	29	47	14,894	0	185
DOOR	20	99	7	36	13	48	40	183	3,604	350	39,399
DRIVERS LICENSE	34	303	36	288	30	318	100	909	8,369	362	0
DISK	28	2617	31	1608	16	2049	75	6274	104,812	3,178	1,960
DISK PLAYER	102	183	56	128	80	180	238	491	191,090	7,779	1,125
DRUGS-CONT SUBSTANCES	3	72	2	127	4	11	9	210	2,157	0	0
DRUGS-COMMON MEDICINE	9	517	8	211	5	255	22	983	3,392	127	130
NEEDLES AND SYRINGES	1	50	1	16	1	1	3	67	214	0	0
EXTERIOR OF BUILDING	0	0	1	1	0	1	1	2	85	0	0
ELECTRONIC EQUIPMENT	321	774	233	465	871	1649	1425	2888	768,320	18,380	1,592

EXTERIOR OF HOUSE	1	1	1	2	0	0	2	3	550	250	0
EXPLOSIVES	0	5	0	0	0	0	0	5	4,453	0	0
FARM EQUIPMENT	0	4	0	0	1	2	1	6	2,942	0	0
FENCE	1	1	0	1	2	2	3	4	0	0	1,350
FLATWARE	3	86	2	20	6	76	11	182	9,089	4	0
FIRE EXTINGUISHER	18	74	7	20	19	105	44	199	5,944	360	25
FISHING EQUIPMENT	77	886	62	678	41	957	180	2521	101,961	2,657	220
CAMPING EQUIPMENT	4	40	4	29	5	31	13	100	7,651	180	0
HUNTING EQUIPMENT	18	1211	10	186	7	51	35	1448	15,842	687	0
OTHER SPORTING EQUIP.	74	472	48	315	105	2150	227	2937	154,677	5,261	80
MEAT	5	441	4	823	3	442	12	1706	7,031	517	0
OTHER FOOD	40	1537	58	641	13	1538	111	3716	50,397	501	400,438
FOOD STAMPS	23	1299	13	851	9	145	45	2295	17,349	156	0
FURNISHINGS	18	98	9	801	18	89	45	988	34,540	467	415
FURS	10	74	3	15	2	4	15	93	55,795	0	0
GASOLINE	19	174	19	169	18	2041	56	2384	4,530	31	0
PETROLEUM PRODUCTS	0	515	2	15	5	31	7	561	597	20	5
FIREARMS											
FIREARMS-HANDGUNS	88	107	69	92	47	73	204	272	80,571	5,873	525
FIREARMS-RIFLES	11	14	12	18	6	12	29	44	11,896	1,660	0
FIREARMS-SHOTGUNS	26	35	17	22	21	35	64	92	41,539	1,800	0
FIREARMS-MILITARY	1	1	1	1	0	0	2	2	475	0	0
FIREARMS-OTHER	9	14	3	9	10	21	22	44	9,287	150	200
GLASS	10	29	8	38	3	17	21	84	3,771	10	2,436
HOUSEHOLD WARE	15	154	6	101	14	104	35	359	7,879	124	3,096
INTERIOR OF HOUSE	0	0	0	1	0	0	0	1	0	0	1
IDENTIFICATION ITEMS	42	257	25	242	53	291	120	790	3,588	216	100
JEWELRY	158	3239	126	616	96	585	380	4440	1,257,853	9,617	100,779
LABORATORY EQUIPMENT	1	4	1	1	2	16	4	21	4,852	100	0
GOLF CLUBS AND ACCESS.	85	714	49	325	21	362	155	1401	169,109	1,100	1,470
KEYS	55	1008	50	633	41	388	146	2029	6,213	514	0
GRILL (CHARCOAL,GAS)	3	13	1	2	0	0	4	15	2,338	0	0
SAFE	0	0	0	1	0	1	0	2	540	500	0
LAWN MOWERS POWERED	9	10	6	10	6	7	21	27	14,886	0	0
LAWN ORNAMENT	1	39	2	4	0	0	3	43	451	15	65
LAWN MOWERS MANUAL	0	1	0	0	1	1	1	2	360	0	0
LAWN FURNITURE	3	15	0	0	1	1	4	16	2,464	0	0
LAWN CARE EQUIPMENT	3	27	5	19	5	22	13	68	12,967	0	100
LICENSE PLATES	38	67	23	44	20	41	81	152	3,739	225	50
LIQUOR (ALCOHOL BEV.)	21	281	20	462	11	115	52	858	4,649	104	251
LOTTERY TICKETS	3	31	2	3519	2	3077	7	6627	7,235	0	0
LUGGAGE	129	326	121	245	194	467	444	1038	131,536	8,447	665
MAIL	3	152	1	1	0	2	4	155	347	65	0
MAIL BOX	2	2	2	2	0	3	4	7	40	0	20
MUSICAL INSTRUMENTS	34	127	29	72	19	31	82	230	94,327	5,200	175
MICROWAVE OVEN	10	13	1	2	5	7	16	22	4,860	1,000	1
MOBILE HOME	0	0	0	0	2	2	2	2	1,000	0	0
OFFICE EQUIPMENT											
TYPEWRITERS	3	8	5	15	3	11	11	34	8,227	150	75
CALCULATOR/ADD MACH.	22	106	16	107	12	152	50	365	18,157	335	50
DUPLICATING EQUIP	0	0	0	2	2	4	2	6	4,140	0	0
OTHER OFFICE EQUIP	9	53	5	59	6	145	20	257	45,030	445	0
PUBLIC ADDRESS SYSTEM	0	13	0	0	1	2	1	15	4,760	0	0
PAINT	1	3	1	4	4	23	6	30	510	2	16
PANELING	0	0	0	0	0	1	0	1	0	0	20
PHOTOGRAPHIC EQUIP	10	134	4	90	7	279	21	503	75,999	785	127

DOWNSTATE ILLINOIS
ANNUAL BURGLARY FROM MOTOR VEHICLE ANALYSIS BY PROPERTY TYPE — 1990 cont'd
(Report does not include attempts)

PROPERTY TYPE	TIME OF DAY: DAY OFFNS	DAY ITEMS	NIGHT OFFNS	NIGHT ITEMS	UNKNOWN OFFNS	UNKNOWN ITEMS	TOTAL OFFNS	TOTAL ITEMS	DOLLAR VALUE STOLEN	DOLLAR VALUE RECOVERED	DOLLAR VALUE DESTROYED
POLICE SCANNER	9	23	18	31	3	8	30	62	11,450	264	215
RADAR DETECTOR	2519	3484	2778	3741	1311	3707	6608	10932	1,543,949	35,026	4,566,939
POWER TOOL	148	728	72	573	122	667	342	1968	374,348	8,735	1,050
PRECIOUS METALS	2	2800	1	1	0	0	3	2801	60,250	0	0
PROJECTORS	0	3	1	1	0	1	1	5	6,300	0	0
PURSE OR WALLET	946	1588	880	8253	628	5800	2454	15641	215,243	13,898	4,669
RADIO	1224	7750	715	1043	822	1226	2761	10019	1,443,645	31,778	22,371
RECORD/RECORD ALBUM	6	120	3	31	1	111	10	262	4,396	0	0
RELIGIOUS ITEMS	0	0	0	0	0	2	0	2	45	0	0
RADIO-TWO-WAY CITIZEN	341	718	250	377	204	347	795	1442	289,903	10,695	2,265
SNOW BLOWER	2	4	2	3	2	2	6	9	4,190	0	0
ATHLETIC EQUIPMENT	45	365	38	425	15	133	98	923	55,557	2,805	750
STEREO COMPONENTS	418	1340	358	1132	236	1583	1012	4055	695,204	11,172	304,431
STREET/TRAFFIC SIGNS	0	3	0	2	0	0	0	5	260	0	0
SPEAKERS	627	2557	574	2078	427	2850	1628	7485	1,445,783	19,897	205,144
STEREOS	1987	2806	1402	2198	1245	2735	4634	7739	2,202,010	42,020	201,325
STAMPS/STAMP COLLECT.	2	53	0	156	1	6	3	215	937	20	0
STORAGE SHED	0	0	1	1	0	0	1	1	300	0	0
TAPE DECKS	491	687	425	607	282	579	1198	1873	435,896	10,186	4,667
TAPE RECORDER	59	476	44	460	21	1374	124	2310	290,267	833	1
TAPES	782	30990	749	25823	584	31595	2115	88408	731,785	18,713	159,267
TELEVISIONS	145	269	71	159	94	217	310	645	294,423	2,500	201,300
TELEPHONE ANSWER MACHI	4	7	6	8	0	4	10	19	5,543	599	0
TELEPHONE	358	474	222	293	276	397	856	1164	652,575	29,844	13,840
TELEPHONE BOOTH	3	3	4	39	1	1	8	43	5,110	0	0
TOYS	23	140	27	642	20	114	70	896	19,228	364	125
TOOLS	1025	16441	494	11336	589	15280	2108	43057	2,448,027	23,104	405,362
TRAILER	2	2	0	0	0	0	2	2	0	0	510
TRAFFIC STANDARD	0	1	0	0	0	2	0	3	109	0	0
TILLER	0	0	0	0	2	4	2	4	1,162	0	0
TIRES	75	377	41	249	38	141	154	767	114,605	2,075	7,854
TREE-SHRUBBERY-FLOWERS	2	2	1	5	0	2	3	9	750	0	0
UTILITY POLES	3	5	4	4	3	4	10	13	2,110	100	0
WINDSHIELD	12	47	8	31	13	55	33	133	3,366	100	22,549
WHEELCOVERS	48	180	23	124	3	11	74	315	39,708	650	867
VIDEO EQUIPMENT	145	314	65	146	66	166	276	626	319,384	9,234	200
VIDEO ACCESSORIES	30	153	19	108	17	263	66	524	48,719	266	110
VENDING MACHINE	2	3	2	7	0	1	4	11	1,710	160	1,200
VEHICLES											
AUTOS	52	123	37	123	24	152	113	398	353,748	31,010	513,214
BUS	0	1	1	1	0	0	1	2	20	0	250
MINI BIKE	0	1	1	52	0	0	1	53	1,255	0	0
MOTORCYCLE	5	5	1	9	3	3	9	17	24,550	18,200	315
SNOW MOBILE	0	0	0	0	1	1	1	1	100	0	0
FARM TRACTOR	1	1	0	0	0	0	1	1	620	0	0
TRUCK	6	20	3	13	5	5	14	38	57,731	6,001	2,550
MOTOR HOME	2	56	1	1	1	2	4	59	1,450	0	1,200
OTHER MOTOR VEHICLE	3	5	3	4	0	2	6	11	2,700	0	2,370
WINDOW	486	2094	418	1188	687	1841	1591	5123	31,853	175	837,273
OTHER COMMODITIES	1690	12735	1313	6602	1100	11431	4103	30768	1,602,348	56,600	45,964
UNKNOWN	56	55	62	52	70	54	188	161	0	0	0
NONE	692	661	497	472	327	326	1516	1459	0	0	0
UNCODED	2022	2022	1660	1663	550	658	4232	4343	0	0	0
TOTALS	21639	132224	17117	98147	14007	121591	52763	351962	24,468,513	576,148	9,852,609

Motor vehicle theft

(See definition of theft.)

MOTOR VEHICLE THEFT OFFENSES
1989/1990

GEOGRAPHIC AREA	YEAR	POPULATION	% PROPERTY CRIMES	% CRIME INDEX	CRIME RATE PER 100,000	TOTAL
DOWNSTATE	1989	8,638,580	7.5	7.0	291.0	25,142
DOWNSTATE	1990	8,646,876	7.3	6.7	286.1	24,742
% CHANGE		+0.1	−2.7	−4.3	−1.7	−1.6
CHICAGO P.D.	1989	2,977,520	20.0	15.2	1,551.5	46,196
CHICAGO P.D.	1990	2,783,726	21.2	15.7	1,760.2	48,998
% CHANGE		−6.5	+6.0	−3.3	+13.5	+6.1
STATE TOTAL	1989	11,616,100	12.7	10.7	614.1	71,338
STATE TOTAL	1990	11,430,602	13.0	10.8	645.1	73,740
% CHANGE		−1.6	+2.4	+0.1	+5.0	+3.4

MOTOR VEHICLE THEFT ARRESTS
1989/1990

		AGE		SEX		RACE							TOTAL ARRESTS
Geographic Area	Year	Adult	Juvenile	Male	Female	White	Black	Mexican	Puerto Rican	Asian/ Pacific Islander	Amer. Indian/ Alaskan	Other Hisp.	
Downstate	1989	1,184	744	1,745	183	1,092	786	36	2	1	0	11	1,928
Downstate	1990	1,177	674	1,705	146	987	821	30	2	2	1	8	1,851
1989-1990 % CHANGE		−0.6	−9.4	−2.3	−20.2	−9.6	+4.5	−16.7	+.0	+100.0	+.0	−27.3	−4.0
% TOTAL ARRESTS		63.6	36.4	92.1	7.9	53.3	44.4	← 2.3 →					100.0
Chicago P.D.	1989	6,890	1,978	7,845	1,023	2,274	6,555	★	★	29	10	★	8,868
Chicago P.D.	1990	7,280	2,410	8,519	1,171	2,374	7,264	★	★	41	11	★	9,690
1989-1990 % CHANGE		+5.7	+21.8	+8.6	+14.5	+4.4	+10.8	—	—	+41.4	+10.0	—	+9.3
% TOTAL ARRESTS		75.1	24.9	87.9	12.1	24.5	75.0	← 0.5 →					

★The Chicago Police Department reports only the race codes of White, Black, Asian/Pacific Islander and American Indian/Alaskan.

Downstate Total consists of sheriff's offices (other than Cook County Sheriff's Office), police departments (other than Chicago Police Department), colleges, universities and Secretary of State's Office.

Percentage may not equal 100 due to rounding.

DOWNSTATE ILLINOIS
ANNUAL MOTOR VEHICLE THEFT ANALYSIS BY PLACE — 1990
(Report does not include attempts)

PLACE	DAY OFFENSES	NIGHT OFFENSES	UNKNOWN OFFENSES	TOTAL OFFENSES	PERCENT DIST	DOLLAR VALUE STOLEN	DOLLAR VALUE RECOVERED	DOLLAR VALUE DESTROYED
HOUSING PROJECT	8	19	6	33	.1	55,566	52,631	300
APARTMENT	43	32	28	103	.5	371,892	196,403	19,926
APARTMENT STORAGE LOCKER	3	0	1	4	.0	22,600	22,000	0
ALLEY	54	77	45	176	.8	810,898	517,147	29,500
APARTMENT-COMMON AREA	16	7	16	39	.2	141,576	80,250	0
CONDOMINIUM	3	2	3	8	.0	65,000	23,500	0
AIRPORT	2	1	1	4	.0	38,000	7,000	0
APARTMENT-PARKING LOT	612	497	476	1585	7.2	8,987,540	4,574,896	344,937
BANK	2	0	1	3	.0	41,000	8,000	0
BIKE RACK	1	1	0	2	.0	799	299	0
BAR OR TAVERN	9	29	15	53	.2	297,298	74,904	1,600
BOAT	1	0	0	1	.0	4,500	0	0
BOAT MARINA	1	1	2	4	.0	5,000	0	0
BOAT DOCK AND MOORINGS	0	2	0	2	.0	11,500	1,500	0
BOWLING ALLEY	1	2	1	4	.0	42,820	8,200	0
BUILDING	2	1	2	5	.0	21,300	7,800	0
OFFICE BUILDING	3	2	1	6	.0	38,301	27,450	0
BUS GARAGE	1	1	0	2	.0	10,500	10,500	0
BUS TERMINAL	0	2	0	2	.0	6,605	100	0
BUSINESS PLACE/COMMERCIAL	232	91	108	431	2.0	3,518,188	1,592,500	44,496
CAR WASH	0	0	2	2	.0	6,300	17,100	0
CEMETERY	1	0	1	2	.0	1,100	300	200
CHAIN STORE-OTHER	10	1	2	13	.1	150,900	52,000	0
CHURCH	1	5	2	8	.0	58,500	27,500	7,000
COAL MINE	0	0	0	0	.0	0	0	400
COIN OPERATED MACHINE	0	0	0	0	.0	0	6,000	0
CONVENIENT STORE-INDEPEND	1	2	0	3	.0	0	0	0
CONVENIENT STORE-CHAIN	2	8	1	11	.0	37,875	30,075	0
CURRENCY EXCHANGE	0	1	0	1	.0	10,000	0	0
COLLEGE OR UNIVERSITY	22	17	16	55	.2	313,990	196,705	9,525
CONSTRUCTION SITE	19	2	7	28	.1	349,501	105,701	0
CONSTRUCTION COMPANY	3	1	5	9	.0	52,790	28,801	0
DEPT STORE-INDEPENDENT	1	0	2	3	.0	14,300	13,300	0
DEPARTMENT STORE-CHAIN	3	2	0	5	.0	54,000	42,000	0
CREDIT UNION	1	1	1	3	.0	17,500	4,500	0
DRIVEWAY-RESIDENTIAL	984	1105	454	2543	11.5	10,980,602	5,142,741	467,278
DRUG STORE-INDEPENDENT	2	0	0	2	.0	1,500	0	0
DRUG STORE-CHAIN	0	0	0	0	.0	6,076	76	0
DRY CLEANER	1	0	0	1	.0	0	0	0
VACANT LAND	12	7	3	22	.1	135,812	82,202	300
FARM BUILDING	17	11	12	40	.2	149,940	93,202	200
FARM PASTURE	7	1	0	8	.0	17,250	15,700	1,600
FARM PEN OR CORRAL	1	0	0	1	.0	8,000	1	0
FARM LAND-TILLED	3	5	3	11	.0	24,525	39,986	1,775
FARM HOUSE RESIDENCE	1	0	0	1	.0	3,548	0	0
ATHLETIC CLUB	1	0	1	2	.0	13,000	0	0
FRATERNITY/SOROR.HOUSE	1	0	0	1	.0	6,000	0	0
FACTORY OR MFG BUILDING	4	4	1	9	.0	51,007	41,700	1,000
GARAGE-RESIDENTIAL	135	95	103	333	1.5	1,822,968	935,831	22,207
FAIRGROUNDS	1	4	0	5	.0	46,200	8,200	0
FIRE STATION	1	0	0	1	.0	6,000	0	0
FARM IMPLEMENT/SUPPLY BUS	5	1	3	9	.0	142,532	70,000	0
GARAGE/AUTOMOTIVE REPAIRS	44	13	28	85	.4	302,355	189,850	7,400
GAS/AUTO SERVICE STATION	82	66	35	183	.8	1,058,349	654,154	13,885
GOLF COURSE	12	5	5	22	.1	96,000	53,101	50
GROCERY/FOOD STORE-IND	1	0	0	1	.0	0	0	0

GROCERY/FOOD STORE-CHAIN	1	3	1	5	.0	25,136	28,995	0
INDUSTRIAL PARK	4	1	0	5	.0	149,823	211,823	0
MENTAL HEALTH INSTITUTION	1	0	1	2	.0	12,200	10,000	7,000
HOSPITAL	2	2	4	8	.0	56,000	32,500	0
HIGHWAY	31	29	17	77	.3	266,961	1,035,003	302
JUNK YARD/SALVAGE YARD	5	3	5	13	.1	23,801	9,351	8,000
LAW ENFORCEMENT BUILDING	7	4	5	16	.1	109,300	139,100	5,100
LIQUOR STORE-INDEPENDENT	0	0	1	1	.0	2,000	0	0
LUMBER YARD	0	0	1	1	.0	8,000	8,000	550
LAUNDROMAT	0	1	0	1	.0	0	0	0
MEDICAL OFFICES	1	1	3	5	.0	50,000	16,000	100
MOBILE HOME-PERMANENT	3	6	2	11	.0	26,295	20,520	0
MOBILE HOME PARK	21	13	14	48	.2	148,827	89,725	2,000
VACATION/CAMPER TRAILER	1	0	0	1	.0	2,500	2,500	0
MOTEL/HOTEL	22	13	15	50	.2	312,349	223,801	1,000
MOTORCYCLE SHOP	7	1	1	9	.0	16,600	1,200	0
MOVIE HOUSES/THEATER	1	2	1	4	.0	29,279	14,000	0
NURSING HOME	4	3	0	7	.0	17,495	12,795	0
PARK	1	6	3	10	.0	28,600	20,256	29,006
FOREST PRESERVE	0	4	2	6	.0	11,150	5,950	10,000
WILDLIFE MANAGEMENT AREA	1	1	1	3	.0	9,300	0	0
CAMPING GROUNDS	3	1	1	5	.0	7,350	350	0
LAKE OR WATERWAY	1	2	0	3	.0	8,500	10,955	8,000
PARK BUILDING	3	2	0	5	.0	71,000	28,100	0
PARK ROAD OR SCENIC DRIVE	3	3	3	9	.0	51,500	6,000	0
PARKING LOT-GENERAL USE	566	541	459	1566	7.1	10,830,289	4,875,544	238,775
PARKING LOT-BUSINESS	1586	1601	925	4112	18.6	31,473,345	14,079,422	1,283,655
PARKING LOT-MUNICIPAL	42	33	32	107	.5	753,265	336,102	27,199
NEW OR USED CAR LOTS	504	162	241	907	4.1	10,563,033	5,290,887	84,781
PHARMACY-INDEPENDENT	1	0	0	1	.0	15,000	15,000	0
FEDERAL BUILDING	2	0	0	2	.0	58,000	0	0
STATE BUILDING	1	0	0	1	.0	11,259	0	0
LOCAL GOVERNMENT BUILDING	1	0	0	1	.0	3,000	0	0
PUBLIC FACILITIES	2	1	0	3	.0	9,975	24,300	500
PORCH	7	6	7	20	.1	26,700	3,750	0
RESIDENCE-PRIVATE	220	223	133	576	2.6	2,239,653	1,423,323	118,531
RESIDENCE YARD	318	219	273	810	3.7	1,932,613	859,480	60,697
RESTAURANT-INDEPENDENT	1	7	5	13	.1	100,543	49,100	3,700
RESTAURANT-CHAIN	3	5	2	10	.0	62,100	38,000	1,000
RIVER BANK	1	0	0	1	.0	415	1,255	0
ROLLER SKATING/ICE RINK	0	1	0	1	.0	25,000	0	0
SAVINGS AND LOAN INSTIT.	0	0	1	1	.0	13,000	0	0
SCHOOL GROUNDS	18	5	11	34	.2	147,445	85,080	12,926
SCHOOL	2	2	5	9	.0	79,800	60,100	0
SPORTING GOODS STORE-IND	1	0	2	3	.0	617,500	606,000	0
SPORTING GOODS STORE-CHAIN	1	0	0	1	.0	8,000	12,600	500
SIDEWALK	11	7	5	23	.1	148,856	39,101	0
STREET	2632	2792	1313	6737	30.6	38,642,260	28,635,575	5.204,818
SPORTS ARENA OR STADIUM	3	5	4	12	.1	91,450	17,500	501
STORAGE SHED	29	6	21	56	.3	144,025	72,425	2,500
SHOPPING MALL	13	12	3	28	.1	481,025	18,825	0
TAXI	0	1	1	2	.0	5,500	4,000	0
ROADS - TOLL	0	1	0	1	.0	2,000	2,000	2,000
ROADS - OTHER	77	66	19	162	.7	506,446	474,575	26,150
VEHICLE	43	59	50	152	.7	79,617	46,400	7,800
TRAIN YARD	2	0	1	3	.0	49,000	29,500	0

DOWNSTATE ILLINOIS
ANNUAL MOTOR VEHICLE THEFT ANALYSIS BY PLACE — 1990 cont'd
(Report does not include attempts)

PLACE	DAY OFFENSES	NIGHT OFFENSES	UNKNOWN OFFENSES	TOTAL OFFENSES	PERCENT DIST	DOLLAR VALUE STOLEN	DOLLAR VALUE RECOVERED	DOLLAR VALUE DESTROYED
TRAIN RIGHT-OF-WAY	2	0	2	4	.0	15,251	3,002	17,249
TRAIN DEPOT-CTA	0	1	2	3	.0	6,750	6,750	0
TRAIN DEPOT-OTHER	1	0	1	2	.0	21,000	11,000	0
TRUCK STOP	4	6	5	15	.1	365,500	70,100	0
TRUCK TERMINAL	7	4	13	24	.1	903,801	217,801	28,101
WAREHOUSE	5	0	1	6	.0	53,150	21,150	2,000
WAREHOUSE SHIPPING DOCK	1	0	0	1	.0	0	0	0
WOODED AREA	2	0	1	3	.0	1,500	21,000	6,500
OTHER THAN THOSE ABOVE	37	24	15	76	.3	472,246	329,850	24,449
UNKNOWN	113	143	24	280	1.3	179,221	237,027	7,375
UNCODED	31	32	24	87	.4	234,793	2,807,480	185,146
TOTALS	8786	8190	5075	22051	100.0	133,246,595	77,807,734	8,391,490

CHICAGO POLICE DEPARTMENT
ANNUAL MOTOR VEHICLE THEFT ANALYSIS BY PLACE — 1990
(Report does not include attempts)

PLACE	DAY OFFENSES	NIGHT OFFENSES	UNKNOWN OFFENSES	TOTAL OFFENSES	PERCENT DIST	DOLLAR VALUE STOLEN	DOLLAR VALUE RECOVERED	DOLLAR VALUE DESTROYED
APARTMENT	3	2	0	5	.0	23,600	19,850	0
ALLEY	448	687	8	1143	2.6	6,754,460	5,888,810	0
APARTMENT-COMMON AREA	0	2	0	2	.0	14,400	14,400	0
AIRPORT	28	31	3	62	.1	619,150	518,750	0
BANK	2	0	0	2	.0	15,550	15,550	0
BUILDING	1	1	0	2	.0	17,750	17,750	0
BUS	1	0	0	1	.0	5,250	0	0
BUSINESS PLACE/COMMERCIAL	1	1	0	2	.0	9,550	9,550	0
CHURCH	2	6	0	8	.0	62,400	58,050	0
DEPT STORE-INDEPENDENT	2	5	0	7	.0	33,150	27,900	0
DEPARTMENT STORE-CHAIN	3	0	0	3	.0	11,300	6,950	0
FACTORY OR MFG BUILDING	9	5	0	14	.0	74,450	61,900	0
GARAGE-RESIDENTIAL	71	112	2	185	.4	1,195,130	956,030	0
GAS/AUTO SERVICE STATION	137	192	3	332	.8	1,961,280	1,574,280	0
GROCERY/FOOD STORE-CHAIN	11	4	1	16	.0	100,050	83,050	0
HOSPITAL	15	7	0	22	.1	138,050	116,750	0
HIGHWAY	3	7	0	10	.0	43,650	34,900	0
LIQUOR STORE-CHAIN	2	1	0	3	.0	18,450	18,450	0
LIBRARY	2	0	0	2	.0	12,300	12,300	0
MOTEL/HOTEL	6	24	0	30	.1	209,350	190,300	0
NURSING HOME	0	2	0	2	.0	9,300	9,300	0
PARK	50	43	0	93	.2	617,000	556,900	0
LAKE OR WATERWAY	1	1	0	2	.0	16,350	16,350	0
PARKING LOT-GENERAL USE	2542	2122	15	4679	10.8	30,374,790	24,476,720	0
LOCAL GOVERNMENT BUILDING	7	3	0	10	.0	61,300	49,500	0
PORCH	1	4	0	5	.0	18,150	15,950	0
RESIDENCE-PRIVATE	78	172	2	252	.6	1,515,440	1,230,090	0
RESTAURANT-INDEPENDENT	1	7	0	8	.0	50,600	50,600	0
SCHOOL	89	34	0	123	.3	763,990	667,190	0
STREET	12259	20986	201	33446	77.5	197,568,270	162,456,790	0
SPORTS ARENA OR STADIUM	2	6	0	8	.0	40,750	25,200	0
TAXI	21	21	0	42	.1	231,550	165,650	0
VEHICLE	6	13	0	19	.0	106,850	81,900	0
TRAIN YARD	17	7	1	25	.1	157,130	133,930	0
TRAIN-COMMUTER	1	0	0	1	.0	4,350	4,350	0
WAREHOUSE	4	2	0	6	.0	34,250	34,250	0
OTHER THAN THOSE ABOVE	1194	1391	22	2607	6.0	15,989,150	12,806,160	0
TOTALS	17020	25901	258	43179	100.0	258,878,490	212,406,350	0

DOWNSTATE ILLINOIS
ANNUAL MOTOR VEHICLE THEFT ANALYSIS BY PROPERTY TYPE — 1990
(Report does not include attempts)

PROPERTY TYPE	TIME OF DAY: DAY OFFNS	DAY ITEMS	NIGHT OFFNS	NIGHT ITEMS	UNKNOWN OFFNS	UNKNOWN ITEMS	TOTAL OFFNS	TOTAL ITEMS	DOLLAR VALUE STOLEN	DOLLAR VALUE RECOVERED	DOLLAR VALUE DESTROYED
AMMUNITION											
SHOTGUN AMMUNITION	0	0	0	4	0	0	0	4	24	0	0
RIFLE AMMUNITION	0	2	0	0	0	0	0	2	6	0	0
HANDGUN AMMUNITION	0	0	0	3	0	0	0	3	15	0	0
OTHER AMMUNITION	0	0	0	0	0	23	0	23	8	0	0
ANIMALS-LIVESTOCK											
ANIMALS/DOMESTIC	0	0	0	2	0	0	0	2	600	0	0
APPLIANCE-HOUSEHOLD	0	4	0	2	0	3	0	9	1,019	0	0
AUDIO VISUAL EQUIP	0	0	0	1	0	6	0	7	901	0	50
AUTO PARTS/ACCESSORY	0	39	0	38	0	152	0	229	15,522	2,815	20,574
BATTERY	0	0	0	5	0	0	0	5	78	0	0
BICYCLE PARTS	0	1	0	0	0	0	0	1	300	0	0
BICYCLE	0	4	0	1	0	3	0	8	1,390	325	100
BOAT	0	0	0	0	0	0	0	0	0	4,000	0
BOAT OUTBOARD ENGINE	0	1	0	0	0	0	0	1	5,000	0	0
BOAT TRAILER	0	0	0	1	0	0	0	1	500	0	0
BOATING ACCESSORY	0	0	0	0	0	1	0	1	400	0	0
BOOK	0	3	0	8	0	13	0	24	656	14	0
CAMERA	0	8	0	5	0	17	0	30	9,969	1	0
CHECKS/ETC-NEGOTIABLE	0	3	0	18	0	9	0	30	36,430	825	0
CELLULAR PHONE	0	6	0	7	0	5	0	18	11,953	200	0
CHEMICALS											
OTHER CHEMICALS	0	0	0	0	0	1	0	1	20	0	0
CIGARETTES/TOBACCOS	0	10	0	0	0	0	0	10	20	20	0
CLOTHING	0	114	0	88	0	220	0	422	35,223	1,206	0
CONSTRUCTION EQUIP	0	7	0	1	0	466	0	474	142,478	0	0
CONSTRUCTION MATERIAL	0	30	0	0	0	1	0	31	7,010	10	0
CONSUMABLES	0	2	0	15	0	0	0	17	1,261	1,236	0
COMPUTER	0	0	0	3	0	0	0	3	2,000	0	0
COMPUTER ACCESSORIES	0	2	0	4	0	0	0	6	3,100	0	0
COSMETICS	0	12	0	2	0	22	0	36	238	76	0
CURRENCY	0	37	0	101	0	302	0	440	22,328	784	10
COIN COLLECTORS ITEM	0	2	0	0	0	0	0	2	65	0	0
CHAIN SAW	0	0	0	1	0	0	0	1	200	0	0
DOOR	0	0	0	4	0	1	0	5	300	0	201
DRIVERS LICENSE	0	6	0	10	0	17	0	33	160	10	0
DISK	0	0	0	0	0	42	0	42	570	0	0
DISK PLAYER	0	0	0	2	0	0	0	2	600	0	0
DRUGS-CONT SUBSTANCES	0	0	0	20	0	0	0	20	250	0	0
DRUGS-COMMON MEDICINE	0	5	0	0	0	3	0	8	195	20	1
ELECTRONIC EQUIPMENT	0	14	0	6018	0	24	0	6056	13,440	300	0
EXPLOSIVES	0	0	0	3	0	0	0	3	1,610	0	0
FARM EQUIPMENT	0	2	0	0	0	0	0	2	1,001	1,000	0
FENCE	0	2	0	1	0	5	0	8	400	0	4,827
FLATWARE	0	0	0	0	0	3	0	3	150	0	0
FIRE EXTINGUISHER	0	0	0	0	0	1	0	1	50	0	0
FISHING EQUIPMENT	0	3	0	213	0	10	0	226	2,239	50	0
CAMPING EQUIPMENT	0	0	0	1	0	5	0	6	699	0	0
HUNTING EQUIPMENT	0	1	0	7	0	0	0	8	821	0	0
OTHER SPORTING EQUIP.	0	4	0	9	0	128	0	141	20,519	2,050	0
MEAT	0	0	0	2	0	0	0	2	30	0	0
OTHER FOOD	0	0	0	1	0	9999	0	10000	30,015	0	0
FOOD STAMPS	0	0	0	1	0	0	0	1	12	0	0
FURNISHINGS	0	3	0	6	0	6	0	15	885	0	0
FURS	0	0	0	0	0	2	0	2	1,900	0	0
PETROLEUM PRODUCTS	0	0	0	3	0	0	0	3	9	0	0

FIREARMS											
FIREARMS-HANDGUNS	0	2	0	7	0	5	0	14	4,276	0	0
FIREARMS-RIFLES	0	1	0	3	0	0	0	4	476	1	0
FIREARMS-SHOTGUNS	0	1	0	3	0	0	0	4	350	0	0
FIREARMS-OTHER	0	1	0	0	0	1	0	2	330	0	0
GLASS	0	0	0	1	0	1	0	2	145	0	0
GRASS AND SOO	0	0	0	0	0	1	0	1	0	0	1
HOUSEHOLD WARE	0	1	0	2001	0	5	0	2007	90,076	54,000	0
IDENTIFICATION ITEMS	0	7	0	1	0	4	0	12	9	0	0
JEWELRY	0	11	0	36	0	40	0	87	12,688	0	0
GOLF CLUBS AND ACCESS.	0	25	0	10	0	1	0	36	4,720	400	0
KEYS	0	16	0	19	0	0	0	35	146	18	0
LAWN MOWERS POWEREO	0	2	0	2	0	1	0	5	2,651	0	0
LICENSE PLATES	0	8	0	10	0	42	0	60	1,089	216	0
LIQUOR (ALCOHOL BEV.)	0	0	0	2	0	1	0	3	24	0	0
LUGGAGE	0	5	0	11	0	25	0	41	3,864	0	0
MAIL	0	0	0	0	0	1	0	1	1	0	0
MAIL BOX	0	0	0	1	0	0	0	1	0	0	1
MUSICAL INSTRUMENTS	0	0	0	0	0	7	0	7	1,000	0	0
MICROWAVE OVEN	0	1	0	0	0	0	0	1	300	0	0
OFFICE EQUIPMENT											
TYPEWRITERS	0	0	0	1	0	0	0	1	300	300	0
CALCULATOR/ADD MACH.	0	0	0	1	0	3	0	4	295	0	0
OTHER OFFICE EQUIP	0	10	0	1	0	1	0	12	117	0	0
PAINT	0	0	0	0	0	4	0	4	36	36	0
PHOTOGRAPHIC EQUIP	0	0	0	0	0	1	0	1	150	0	0
RADAR DETECTOR	0	7	0	8	0	18	0	33	6,233	70	0
POWER TOOL	0	9	0	0	0	4	0	13	7,590	0	0
PURSE OR WALLET	0	20	0	28	0	28	0	76	2,057	368	70
RADIO	0	12	0	13	0	9	0	34	6,133	0	0
RADIO-TWO-WAY CITIZEN	0	8	0	2	0	1	0	11	3,317	50	0
ATHLETIC EQUIPMENT	0	1773	0	7	0	69	0	1849	2,072	50	0
STEREO COMPONENTS	0	5	0	26	0	7	0	38	7,902	100	0
SATELLITE DISH	0	1	0	0	0	0	0	1	750	0	0
SPEAKERS	0	7	0	6	0	26	0	39	2,464	100	140
STEREOS	0	43	0	14	0	34	0	91	28,145	3,481	191
TAPE DECKS	0	3	0	6	0	4	0	13	3,021	500	0
TAPE RECORDER	0	1	0	2	0	26	0	29	296	0	0
TAPES	0	326	0	492	0	450	0	1268	11,984	252	1
TELEVISIONS	0	30	0	2	0	3	0	35	10,184	50	0
TELEPHONE ANSWER MACHI	0	1	0	0	0	0	0	1	90	0	0
TELEPHONE	0	7	0	11	0	19	0	37	17,873	2,601	0
TOYS	0	2	0	1	0	1	0	4	95	0	0
TOOLS	0	537	0	267	0	181	0	985	115,627	24,542	0
TRAILER	0	18	0	9	0	10	0	37	193,301	139,650	20
TILLER	0	0	0	1	0	0	0	1	150	0	0
TIRES	0	641	0	22	0	59	0	722	37,655	11,800	562
UTILITY POLES	0	0	0	1	0	0	0	1	9,000	9,000	0
WINDSHIELD	0	3	0	0	0	1	0	4	0	0	437
VIDEO EQUIPMENT	0	4	0	3	0	5	0	12	6,106	801	0
VIDEO ACCESSORIES	0	0	0	5	0	7	0	12	337	1	0
VENDING MACHINE	0	0	0	0	0	0	0	0	0	15,800	0
VEHICLES											
AUTOS	7139	20311	6919	13963	4054	6343	18112	40617	107,159,263	64,984,853	7,866,646
BUS	3	3	5	7	0	0	8	10	227,025	227,025	0
DUNE BUGGY	2	3	14	15	0	0	16	18	17,817	3,950	0

DOWNSTATE ILLINOIS
ANNUAL MOTOR VEHICLE THEFT ANALYSIS BY PROPERTY TYPE — 1990 cont'd
(Report does not include attempts)

PROPERTY TYPE	TIME OF DAY: DAY OFFNS	DAY ITEMS	NIGHT OFFNS	NIGHT ITEMS	UNKNOWN OFFNS	UNKNOWN ITEMS	TOTAL OFFNS	TOTAL ITEMS	DOLLAR VALUE STOLEN	DOLLAR VALUE RECOVERED	DOLLAR VALUE DESTROYED
GOLFCART(MOTORIZED)	15	17	7	19	6	6	28	42	94,180	53,051	50
MINI BIKE	20	27	19	20	9	9	48	56	32,529	8,000	0
MOTOR SCOOTER	62	64	45	48	17	19	124	131	97,177	35,559	300
MOTORCYCLE	403	435	295	309	226	266	924	1010	1,853,680	517,568	46,092
TRAIL BIKE	20	21	4	5	6	6	30	32	24,474	4,815	0
SNOW MOBILE	63	75	56	63	49	65	168	203	394,706	91,727	1,585
MOPED	44	46	24	25	38	42	106	113	52,905	20,552	1,230
FARM TRACTOR	28	29	6	6	11	14	45	49	417,712	205,840	200
TRUCK	788	854	660	731	545	631	1993	2216	18,905,602	10,572,730	432,172
MOTOR HOME	3	3	4	4	6	6	13	13	151,065	22,001	0
OTHER MOTOR VEHICLE	196	206	132	956	108	112	436	1274	2,706,350	748,674	12,009
WINDOW	0	12	0	7	0	22	0	41	0	4,900	3,382
OTHER COMMODITIES	0	318	0	359	0	1990	0	2667	142,116	27,360	638
TOTALS	8786	26300	8190	26184	5075	22127	22051	74611	133,246,595	77,807,734	8,391,490

CHICAGO POLICE DEPARTMENT
ANNUAL MOTOR VEHICLE THEFT ANALYSIS BY PROPERTY TYPE — 1990
(Report does not include attempts)

PROPERTY TYPE	TIME OF DAY: DAY OFFNS	DAY ITEMS	NIGHT OFFNS	NIGHT ITEMS	UNKNOWN OFFNS	UNKNOWN ITEMS	TOTAL OFFNS	TOTAL ITEMS	DOLLAR VALUE STOLEN	DOLLAR VALUE RECOVERED	DOLLAR VALUE DESTROYED
VEHICLES											
AUTOS	15371	15371	23603	23603	233	233	39207	39207	229,657,940	189,367,850	0
TRUCK	1432	1432	1945	1945	21	21	3398	3398	27,744,450	22,297,050	0
OTHER MOTOR VEHICLE	217	217	353	353	4	4	574	574	1,476,100	741,450	0
TOTALS	17020	17020	25901	25901	258	258	43179	43179	258,878,490	212,406,350	0

The I-UCR Program includes arson-explosive device, arson-incendiary device, aggravated arson, and attempted arson in the data presented under the heading of arson, but does not include possession of explosive or incendiary devices.

Arson

38 § 20-1.

A person commits arson when, by means of fire or explosive, he knowingly:

(a) Damages any real property, or any personal property having a value of $150 or more, or another without his consent; or

(b) With intent to defraud an insurer, damages any property or any personal property having a value of $150 or more.

Property "of another" means a building or other property, whether real or personal, in which a person other than the offender has an interest which the offender has no authority to defeat or impair, even though the offender may also have an interest in the building or property.

Aggravated arson

38 § 20-1.1.

(a) A person commits aggravated arson when, in the course of committing arson, he knowingly damages, partially or totally, any building or structure, including any adjacent building or structure, and:

(1) He knows or reasonably should know that one or more persons are present therein; or

(2) Any person suffers great bodily harm, or permanent disability or disfigurement as a result of the fire or explosion.

(3) A fireman or policeman who is present at the scene acting in the line of duty, is injured as a result of the fire or explosion.

ARSON OFFENSES
1989/1990

GEOGRAPHIC AREA	YEAR	POPULATION	% PROPERTY CRIMES	% CRIME INDEX	CRIME RATE PER 100,000	TOTAL
DOWNSTATE	1989	8,638,580	0.6	0.6	23.0	1,988
DOWNSTATE	1990	8,646,876	0.6	0.6	23.7	2,045
% CHANGE		+0.1	+.0	+.0	+3.0	+2.9
CHICAGO P.D.	1989	2,977,520	1.3	0.9	97.0	2,888
CHICAGO P.D.	1990	2,783,726	1.2	0.9	100.3	2,791
% CHANGE		−6.5	−7.7	+.0	+3.4	−3.4
STATE TOTAL	1989	11,616,100	0.9	0.7	42.0	4,876
STATE TOTAL	1990	11,430,602	0.7	0.7	42.3	4,836
% CHANGE		−1.6	−22.2	+.0	+0.7	−0.8

ARSON ARRESTS
1989/1990

Geographic Area	Year	AGE		SEX		RACE							TOTAL ARRESTS
		Adult	Juvenile	Male	Female	White	Black	Mexican	Puerto Rican	Asian/ Pacific Islander	Amer. Indian/ Alaskan	Other Hisp.	
Downstate	1989	214	182	352	44	306	84	5	0	0	0	1	396
Downstate	1990	229	180	356	53	312	92	1	0	0	0	4	409
1989-1990 % CHANGE		+7.0	−1.1	+1.1	+20.5	+2.0	+9.5	−80.0	+.0	+.0	+.0	+300.0	+3.3
% TOTAL ARRESTS		56.0	44.0	87.0	13.0	76.3	22.5	← 1.2 →					100.0
Chicago P.D.	1989	151	70	192	29	73	148	★	★	0	0	★	221
Chicago P.D.	1990	120	81	178	23	84	117	★	★	0	0	★	201
1989-1990 % CHANGE		−20.5	+15.7	−7.3	−20.7	+15.1	−21.0	—	—	+.0	+.0	—	−9.1
% TOTAL ARRESTS		59.7	40.3	88.6	11.4	41.8	58.2	← .0 →					100.0

★The Chicago Police Department reports only the race codes of White, Black, Asian/Pacific Islander and American Indian/ Alaskan.

Downstate Total consists of sheriff's offices (other than Cook County Sheriff's Office), police departments (other than Chicago Police Department), colleges, universities and Secretary of State's Office.

DOWNSTATE ILLINOIS
ANNUAL ARSON ANALYSIS BY PLACE — 1990
(Report does not include attempts)

PLACE	DAY OFFENSES	NIGHT OFFENSES	UNKNOWN OFFENSES	TOTAL OFFENSES	PERCENT DIST	DOLLAR VALUE STOLEN	DOLLAR VALUE RECOVERED	DOLLAR VALUE DESTROYED
HOUSING PROJECT	1	2	0	3	.2	0	0	500
APARTMENT	27	55	9	91	5.4	0	0	1,107,706
APARTMENT STORAGE LOCKER	0	1	0	1	.1	0	0	0
ALLEY	2	19	1	22	1.3	0	0	26,323
APARTMENT-COMMON AREA	20	40	1	61	3.6	0	0	869,200
CONDOMINIUM	3	2	0	5	.3	0	0	3,000
APARTMENT-PARKING LOT	4	14	2	20	1.2	0	0	36,902
BANK	0	1	0	1	.1	0	0	25
BAR OR TAVERN	4	4	0	8	.5	0	0	33,451
BOAT	0	1	0	1	.1	0	0	5,000
BOWLING ALLEY	3	1	0	4	.2	0	0	300
BUILDING	3	14	2	19	1.1	0	0	157,350
OFFICE BUILDING	0	2	1	3	.2	0	0	20
BUS	1	0	0	1	.1	0	0	0
BRIDGE	0	1	0	1	.1	0	0	30
BUSINESS PLACE/COMMERCIAL	11	42	2	55	3.3	0	0	222,361
CEMETERY	0	1	0	1	.1	0	0	0
CHURCH	3	2	1	6	.4	0	0	451
COAL MINE	1	1	0	2	.1	0	0	700
CONVENIENT STORE-INDEPEND	0	1	0	1	.1	0	0	100
CONVENIENT STORE-CHAIN	1	0	0	1	.1	0	0	3,800
COLLEGE OR UNIVERSITY	3	6	1	10	.6	0	0	310,421
COLLEGE OR UNIV RES HALL	2	5	0	7	.4	0	0	1,635
CONSTRUCTION SITE	6	18	3	27	1.6	0	0	652,970
CONSTRUCTION COMPANY	0	1	0	1	.1	0	0	0
DEPARTMENT STORE-CHAIN	2	3	1	6	.4	0	0	760
DRIVEWAY-RESIDENTIAL	15	46	10	71	4.2	0	0	122,455
DAY CARE CENTER	0	1	0	1	.1	0	0	500
DRUG STORE-CHAIN	0	1	0	1	.1	0	0	0
DRY CLEANER	3	0	0	3	.2	0	0	103
VACANT LAND	3	10	1	14	.8	0	0	23,783
FARM BUILDING	3	5	2	10	.6	0	0	52,300
FARM PASTURE	1	1	1	3	.2	0	0	1,880
FARM LAND-TILLED	1	1	0	2	.1	0	0	46,000
FARM HOUSE RESIDENCE	0	5	1	6	.4	0	0	6,900
ATHLETIC CLUB	1	0	0	1	.1	0	0	627
FRATERNITY/SOROR.HOUSE	1	2	0	3	.2	0	0	1,300
FACTORY OR MFG BUILDING	3	1	2	6	.4	0	0	12,003
GARAGE-RESIDENTIAL	26	58	4	88	5.2	0	0	152,274
GARAGE/AUTOMOTIVE REPAIRS	0	7	1	8	.5	0	0	5,864
GAS/AUTO SERVICE STATION	3	3	0	6	.4	0	0	13,601
GOLF COURSE	2	4	0	6	.4	0	0	143,319
GROCERY/FOOD STORE-IND	0	1	0	1	.1	0	0	0
GROCERY/FOOD STORE-CHAIN	1	2	0	3	.2	0	0	2,000
HOSPITAL	1	1	1	3	.2	0	0	1,200
HARDWARE STORE-CHAIN	1	0	0	1	.1	0	0	300,000
HIGHWAY	0	4	3	7	.4	0	0	1,500
LAW ENFORCEMENT BUILDING	1	1	1	3	.2	0	0	953
LIQUOR STORE-INDEPENDENT	1	0	0	1	.1	0	0	10,000
LIBRARY	0	0	1	1	.1	0	0	0
MAIL BOX	1	1	0	2	.1	0	0	1
MOBILE HOME-PERMANENT	7	9	1	17	1.0	0	0	12,260
MOBILE HOME PARK	5	3	0	8	.5	0	0	6,702
MOTEL/HOTEL	2	2	0	4	.2	0	0	1,000
NURSING HOME	1	1	0	2	.1	0	0	0
PARK	4	13	3	20	1.2	0	0	7,416

DOWNSTATE ILLINOIS
ANNUAL ARSON ANALYSIS BY PLACE — 1990 cont'd
(Report does not include attempts)

PLACE	DAY OFFENSES	NIGHT OFFENSES	UNKNOWN OFFENSES	TOTAL OFFENSES	PERCENT DIST	DOLLAR VALUE STOLEN	DOLLAR VALUE RECOVERED	DOLLAR VALUE DESTROYED
FOREST PRESERVE	1	0	0	1	.1	0	0	2,500
LAKE OR WATERWAY	1	0	0	1	.1	0	0	0
PARK BUILDING	3	1	0	4	.2	0	0	199
RECREATION OR PICNIC AREA	1	0	0	1	.1	0	0	2,000
PARKING LOT-GENERAL USE	3	34	1	38	2.3	0	0	63,103
PARKING LOT-BUSINESS	14	59	3	76	4.5	0	0	155,077
PARKING LOT-MUNICIPAL	2	3	0	5	.3	0	0	10,000
NEW OR USED CAR LOTS	3	8	0	11	.7	0	0	10,650
STATE BUILDING	2	1	0	3	.2	0	0	1,000
LOCAL GOVERNMENT BUILDING	1	1	0	2	.1	0	0	1,500
PUBLIC FACILITIES	1	2	0	3	.2	0	0	12,001
PENAL INSTITUTION	1	1	0	2	.1	0	0	5
PORCH	1	4	0	5	.3	0	0	1,350
RESIDENCE-PRIVATE	146	240	29	415	24.7	0	0	1,985,851
RESIDENCE YARD	16	50	10	76	4.5	0	0	147,512
RESTAURANT-INDEPENDENT	3	6	1	10	.6	0	0	705,001
RESTAURANT-CHAIN	0	4	0	4	.2	0	0	803,489
SAVINGS AND LOAN INSTIT.	1	0	0	1	.1	0	0	0
SCHOOL GROUNDS	10	11	1	22	1.3	0	0	34,026
SCHOOL	22	7	3	32	1.9	0	0	3,197,056
SIDEWALK	1	4	0	5	.3	0	0	700
STREET	32	113	10	155	9.2	0	0	284,296
STORAGE SHED	7	10	2	19	1.1	0	0	56,456
SHOPPING MALL	2	1	0	3	.2	0	0	450
ROADS - OTHER	5	18	1	24	1.4	0	0	60,661
TRAILER(TRUCK OR TRACTOR)	0	3	0	3	.2	0	0	90,849
VEHICLE	1	23	5	29	1.7	0	0	25,300
TRAIN CAR	0	0	1	1	.1	0	0	75
TRAIN RIGHT-OF-WAY	0	4	0	4	.2	0	0	31,001
TRAIN DEPOT-OTHER	2	0	0	2	.1	0	0	0
TRUCK STOP	0	1	0	1	.1	0	0	5,000
TRUCK TERMINAL	1	1	0	2	.1	0	0	1,100
WAREHOUSE	3	8	0	11	.7	0	0	215,010
WAREHOUSE SHIPPING DOCK	0	1	0	1	.1	0	0	0
WOODED AREA	1	3	1	5	.3	0	0	6,311
OTHER THAN THOSE ABOVE	12	10	1	23	1.4	0	0	60,967
UNKNOWN	1	2	0	3	.2	0	0	21,001
UNCODED	8	11	0	19	1.1	0	0	0
TOTALS	492	1065	125	1682	100.0	0	0	12,350,443

CHICAGO POLICE DEPARTMENT
ANNUAL ARSON ANALYSIS BY PLACE — 1990
(Report does not include attempts)

PLACE	DAY OFFENSES	NIGHT OFFENSES	UNKNOWN OFFENSES	TOTAL OFFENSES	PERCENT DIST	DOLLAR VALUE STOLEN	DOLLAR VALUE RECOVERED	DOLLAR VALUE DESTROYED
APARTMENT	12	24	0	36	1.4	0	0	0
ALLEY	99	268	2	369	14.6	0	0	0
APARTMENT-COMMON AREA	2	5	0	7	.3	0	0	0
AIRPORT	1	1	0	2	.1	0	0	0
BUILDING	32	66	0	98	3.9	0	0	0
BUS	1	0	0	1	.0	0	0	0
BUSINESS PLACE/COMMERCIAL	2	4	0	6	.2	0	0	0
CHURCH	1	2	0	3	.1	0	0	0
CURRENCY EXCHANGE	0	1	0	1	.0	0	0	0
DEPT STORE-INDEPENDENT	1	10	0	11	.4	0	0	0
DEPARTMENT STORE-CHAIN	0	1	0	1	.0	0	0	0
DRUG STORE-CHAIN	1	0	0	1	.0	0	0	0
FACTORY OR MFG BUILDING	2	9	0	11	.4	0	0	0
GARAGE-RESIDENTIAL	35	193	0	228	9.0	0	0	0
GAS/AUTO SERVICE STATION	0	1	0	1	.0	0	0	0
GROCERY/FOOD STORE-CHAIN	2	13	0	15	.6	0	0	0
HOSPITAL	1	2	0	3	.1	0	0	0
LIQUOR STORE-CHAIN	3	19	0	22	.9	0	0	0
LIBRARY	0	1	0	1	.0	0	0	0
MEDICAL OFFICES	1	1	0	2	.1	0	0	0
MOTEL/HOTEL	1	4	0	5	.2	0	0	0
PARK	2	4	0	6	.2	0	0	0
PARKING LOT-GENERAL USE	19	46	0	65	2.6	0	0	0
LOCAL GOVERNMENT BUILDING	2	2	0	4	.2	0	0	0
PORCH	22	56	1	79	3.1	0	0	0
RESIDENCE-PRIVATE	122	328	0	450	17.8	0	0	0
RESTAURANT-INDEPENDENT	3	11	0	14	.6	0	0	0
SAVINGS AND LOAN INSTIT.	0	1	0	1	.0	0	0	0
SCHOOL	24	15	0	39	1.5	0	0	0
STREET	222	442	0	664	26.3	0	0	0
TAXI	0	2	0	2	.1	0	0	0
VEHICLE	6	28	0	34	1.3	0	0	0
TRAIN YARD	6	9	0	15	.6	0	0	0
TRAIN-COMMUTER	0	2	0	2	.1	0	0	0
WAREHOUSE	3	5	0	8	.3	0	0	0
OTHER THAN THOSE ABOVE	127	188	1	316	12.5	0	0	0
TOTALS	755	1764	4	2523	100.0	0	0	0

DOWNSTATE ILLINOIS
ANNUAL ARSON ANALYSIS BY PROPERTY TYPE — 1990
(Report does not include attempts)

PROPERTY TYPE	TIME OF DAY: DAY OFFNS	DAY ITEMS	NIGHT OFFNS	NIGHT ITEMS	UNKNOWN OFFNS	UNKNOWN ITEMS	TOTAL OFFNS	TOTAL ITEMS	DOLLAR VALUE STOLEN	DOLLAR VALUE RECOVERED	DOLLAR VALUE DESTROYED
APPLIANCE-HOUSEHOLD	0	0	1	5	1	1	2	6	0	0	1,201
AUTO PARTS/ACCESSORY	7	8	18	21	4	4	29	33	0	0	45,576
BACKPACK	0	0	1	1	0	0	1	1	0	0	100
BUILDING/STRUCTURE	16	20	48	51	4	4	68	75	0	0	5,000,002
BOAT	0	0	6	7	1	1	7	8	0	0	54,500
BOAT TRAILER	0	0	0	1	0	0	0	1	0	0	200
CIGARETTES/TOBACCOS	0	0	0	24	0	0	0	24	0	0	36
CLOTHING	2	8	2	47	0	0	4	55	0	0	1,801
COIN OPERATED MACHINES	0	0	1	1	0	0	1	1	0	0	800
CONSTRUCTION EQUIP	1	1	2	2	3	5	6	8	0	0	18,491
CONSTRUCTION MATERIAL	2	4	6	384	0	0	8	388	0	0	29,038
HEAVY CONSTRUCT. EQUIP	0	0	1	3	1	1	2	4	0	0	475,200
CONSUMABLES	0	0	0	48	0	0	0	48	0	0	19
DOOR	4	5	13	15	3	3	20	23	0	0	6,281
EXTERIOR OF BUILDING	9	11	19	20	1	1	29	32	0	0	205,727
ELECTRONIC EQUIPMENT	0	0	0	1	0	1	0	2	0	0	51
EXTERIOR OF HOUSE	23	30	41	52	6	7	70	89	0	0	1,632,219
FENCE	2	4	6	13	0	0	8	17	0	0	4,495
CAMPING EQUIPMENT	1	1	0	0	0	0	1	1	0	0	500
OTHER SPORTING EQUIP.	0	0	1	2	0	0	1	2	0	0	10,000
FURNISHINGS	6	30	8	33	2	5	16	68	0	0	121,280
INTERIOR OF BUILDING	29	32	48	50	3	3	80	85	0	0	1,234,814
GLASS	0	0	1	1	0	0	1	1	0	0	50
GRASS AND SOD	0	0	4	23	1	1	5	24	0	0	156
HOUSEHOLD WARE	3	4	1	1	0	0	4	5	0	0	3,190
INTERIOR OF HOUSE	34	53	46	56	7	8	87	117	0	0	981,251
JEWELRY	0	0	0	1	0	0	0	1	0	0	100
LUGGAGE	0	0	0	0	1	3	1	3	0	0	3
MAIL BOX	3	3	4	5	0	0	7	8	0	0	1,840
MICROWAVE OVEN	1	1	0	0	0	0	1	1	0	0	100
MOBILE HOME	0	0	6	7	0	0	6	7	0	0	62,602
OFFICE EQUIPMENT											
OTHER OFFICE EQUIP	1	1	0	0	0	0	1	1	0	0	1,000
PAINT	1	1	1	1	0	0	2	2	0	0	201
RADIO	0	1	0	0	0	0	0	1	0	0	1
ATHLETIC EQUIPMENT	2	6	0	0	1	1	3	7	0	0	2,210
STEREO COMPONENTS	0	0	0	0	1	3	1	3	0	0	864
STREET/TRAFFIC SIGNS	0	0	1	1	0	0	1	1	0	0	500
STORAGE SHED	2	3	10	10	0	0	12	13	0	0	73,500
TELEVISIONS	0	0	0	1	0	0	0	1	0	0	100
TELEPHONE	1	2	1	1	0	0	2	3	0	0	601
TOYS	1	4	1	1	0	0	2	5	0	0	550
TOOLS	0	0	2	11	0	0	2	11	0	0	7,500
TRAILER	3	4502	6	8	1	1	10	4511	0	0	92,308
TIRES	1	2	0	2	0	0	1	4	0	0	350
TREE-SHRUBBERY-FLOWERS	5	6	2	2	1	1	8	9	0	0	1,220
WINDSHIELD	0	0	0	0	0	1	0	1	0	0	200
VEHICLES											
AUTOS	43	49	165	185	23	23	231	257	0	0	847,444
BUS	1	1	1	1	0	0	2	2	0	0	5,001
GOLFCART(MOTORIZED)	0	0	1	43	0	0	1	43	0	0	138,000
MOTORCYCLE	1	2	6	7	0	0	7	9	0	0	5,251
FARM TRACTOR	1	1	2	2	0	0	3	3	0	0	2,700
TRUCK	7	7	29	31	2	2	38	40	0	0	156,806
OTHER MOTOR VEHICLE	2	2	1	1	0	0	3	3	0	0	7,250
WINDOW	3	8	8	13	4	18	15	39	0	0	7,198

OTHER COMMODITIES	51	79	111	198	17	42	179	319	0	0	1,108,065
UNKNOWN	1	1	7	6	0	0	8	7	0	0	0
NONE	2	2	6	6	0	0	8	8	0	0	0
UNCODED	220	220	420	420	37	37	677	677	0	0	0
TOTALS	492	5115	1065	1826	125	177	1682	7118	0	0	12,350,443

CHICAGO POLICE DEPARTMENT
ANNUAL ARSON ANALYSIS BY PROPERTY TYPE — 1990
(Report does not include attempts)

	TIME OF DAY										
	DAY		NIGHT		UNKNOWN		TOTAL	TOTAL	DOLLAR VALUE	DOLLAR VALUE	DOLLAR VALUE
PROPERTY TYPE	OFFNS	ITEMS	OFFNS	ITEMS	OFFNS	ITEMS	OFFNS	ITEMS	STOLEN	RECOVERED	DESTROYED
UNCODED	755	755	1764	1764	4	4	2523	2523	0	0	0
TOTALS	755	755	1764	1764	4	4	2523	2523	0	0	0

VANDALISM

As used in the national program, the term vandalism includes a broad range of malicious behavior such as cutting auto tires, drawing obscene pictures on public walls, smashing windows, and destroying school records. Vandalism statistics are not part of the Crime Index, but are presented here for general interest.

The I-UCR Program includes criminal damage to property, criminal damage to vehicle, criminal damage to state supported property, criminal damage to fire fighting apparatus, and institutional vandalism in the data presented under the heading of vandalism.

This section reflects only Downstate Illinois totals. The Chicago Police Department does not report Vandalism related offenses to the I-UCR Program.

Criminal damage to property

(This includes criminal damage to vehicle.)

38 § 21-1.

Any of the following acts, except any act described in paragraph (g), is a Class A misdemeanor, and any act enumerated in paragraph (a) or (f) when the damage to property exceeds $300, is a Class 4 felony:

(a) Knowingly damages any property of another without his consent; or

(b) Recklessly by means of fire or explosive damages property of another; or

(c) Knowingly starts a fire on the land of another without his consent; or

(d) Knowingly injures a domestic animal of another without his consent; or

(e) Knowingly deposits on the land or in the building of another, without his consent, any stink bomb or any offensive smelling compound and thereby intends to interfere with the use by another of the land or building; or

(f) Damages any property, other than the property described in Subsection (b) of Section 20-1, with intent to defraud an insurer; or

(g) Knowingly shoots a firearm at any portion of a railroad train; or

(h) Knowingly damages the property of another without his consent by defacing, deforming or otherwise damaging such property by the use of paint or any other similar substance.

Criminal damage of state supported property

38 § 21-4.

Any of the following acts is a Class A misdemeanor when the damage to property is $500 or less, and any such act is a Class 4 felony when the damage to property exceeds $500:

(a) Knowingly damages any property supported in whole or in part with State funds or Federal funds administered or granted through State agencies without the consent of the State; or

(b) Knowingly, by means of fire or explosive damages property supported in whole or in part with State funds or Federal funds administered or granted through State agencies; or

(c) Knowingly starts a fire on property supported in whole or in part with State funds or Federal funds administered or granted through State agencies without the consent of the State; or

(d) Knowingly deposits on land or in a building supported in whole or in part with State funds, or Federal funds administered or granted through State agencies without the consent of the State, any stink bomb or any offensive smelling compound and thereby intends to interfere with the use by another of the land or building.

Criminal damage of fire fighting apparatus, hydrants or equipment

38 § 21-1.1.

Whoever willfully and maliciously cuts, injures, damages, tampers with or destroys or defaces any fire hydrant or any fire hose or any fire engine, or other public or private fire fighting equipment, or any apparatus appertaining to such equipment, or intentionally opens any fire hydrant without proper authorization, is guilty of a Class B misdemeanor.

Institutional vandalism

38 § 21-1.2.

(a) A person commits institutional vandalism when, by reasons of the race, color, creed, religion or national origin of another individual or group of individuals, he knowingly and without consent inflicts damage to any of the following properties, provided that the damage inflicted is at least $300:

(1) Any church, synagogue or other building structure or place used for religious worship or other religious purposes;

(2) Any cemetery, mortuary, or other facility used for the purpose of burial or memorializing the dead;

(3) Any school, educational facility or community center;

(4) The grounds adjacent to, and owned or rented by, any institution, facility, building, structure or place described in paragraphs (1), (2) or (3) above; or

(5) Any personal property contained in any institution, facility, building, structure or place described in paragraphs (1), (2) or (3) above.

(b) Institutional vandalism is a Class 3 felony.

(c) Independent of any criminal prosecution or the result thereof, any person suffering damage to property or injury to his person as a result of institutional vandalism may bring a civil action for damages, injunction or other appropriate relief. The court may award actual damages, including damages for emotional distress, or punitive damages. A judgment may include attorney's fees and costs. The parents or legal guardians of an unemancipated minor, other than guardians appointed pursuant to the Juvenile Court Act or the Juvenile Court Act of 1987, shall be liable for the amount of any judgment for actual damages rendered against such minor under this subsection (c) in any amount exceeding the amount provided under Section 5 of the Parental Responsibility Law.

VANDALISM OFFENSES
1989/1990

GEOGRAPHIC AREA	YEAR	POPULATION	CRIME RATE PER 100,000	TOTAL
DOWNSTATE	1989	8,638,580	1,722.2	148,775
DOWNSTATE	1990	8,646,876	1,920.8	166,088
	% CHANGE	+0.1	+11.5	+11.6

The Chicago Police Department does not report any Vandalism related offenses to the I-UCR Program.

VANDALISM ARRESTS
1989/1990

		AGE		SEX		RACE							TOTAL ARRESTS
Geographic Area	Year	Adult	Juvenile	Male	Female	White	Black	Mexican	Puerto Rican	Asian/ Pacific Islander	Amer. Indian/ Alaskan	Other Hisp.	
Downstate	1989	9,426	4,540	12,476	1,490	10,463	3,173	253	10	17	0	50	13,966
Downstate	1990	10,514	5,180	14,099	1,595	11,861	3,463	241	5	47	8	69	15,694
1989-1990 % CHANGE		+11.5	+14.1	+13.0	+7.0	+13.4	+9.1	−4.7	−50.0	+176.5	+.0	+38.0	+12.4
% TOTAL ARRESTS		67.0	33.0	89.9	10.2	75.6	22.1	← 2.4 →					100.0

This table reflects only Downstate Illinois Totals (minus Cook County Sheriff's Office) since the Chicago Police Department submits an arrest offense category entitled "Vandalism" which may not meet this section's definition of vandalism.

Percentages may not equal 100 due to rounding.

DOWNSTATE ILLINOIS
ANNUAL VANDALISM ANALYSIS BY PLACE — 1990

PLACE	DAY OFFENSES	NIGHT OFFENSES	UNKNOWN OFFENSES	TOTAL OFFENSES	PERCENT DIST	DOLLAR VALUE STOLEN	DOLLAR VALUE RECOVERED	DOLLAR VALUE DESTROYED
HOUSING PROJECT	204	319	37	560	.3	0	0	36,641
APARTMENT	2470	3730	938	7138	4.3	0	0	1,940,704
APARTMENT STORAGE LOCKER	27	9	22	58	.0	0	0	3,586
ALLEY	340	344	212	896	.5	0	0	164,103
APARTMENT-COMMON AREA	468	430	233	1131	.7	0	0	419,363
CONDOMINIUM	65	79	62	206	.1	0	0	241,780
AIRPORT	15	6	24	45	.0	0	0	37,494
APARTMENT-PARKING LOT	2153	1801	1556	5510	3.3	0	0	4,988,426
BANK	158	76	54	288	.2	0	0	129,693
BIKE RACK	9	12	7	28	.0	0	0	2,251
BARBER SHOPS	17	21	19	57	.0	0	0	16,247
BAR OR TAVERN	185	835	117	1137	.7	0	0	300,770
BOAT	14	13	3	30	.0	0	0	5,179
BOAT MARINA	30	8	3	41	.0	0	0	17,966
BOAT DOCK AND MOORINGS	15	8	8	31	.0	0	0	7,107
BOAT HOUSE	3	4	1	8	.0	0	0	820
BOWLING ALLEY	21	77	12	110	.1	0	0	21,112
BUILDING	282	132	87	501	.3	0	0	114,427
OFFICE BUILDING	173	78	105	356	.2	0	0	121,166
BUS	20	2	4	26	.0	0	0	2,017
BUS GARAGE	7	3	6	16	.0	0	0	4,775
BUS TERMINAL	17	15	1	33	.0	0	0	6,210
BRIDGE	24	13	13	50	.0	0	0	8,146
BUSINESS PLACE/COMMERCIAL	3127	2085	1364	6576	4.0	0	0	4,091,395
CAR WASH	98	41	41	180	.1	0	0	298,490
CEMETERY	130	46	78	254	.2	0	0	354,890
CHAIN STORE-OTHER	56	49	19	124	.1	0	0	50,334
CHURCH	396	263	177	836	.5	0	0	477,457
COAL MINE	5	0	4	9	.0	0	0	28,130
COIN OPERATED MACHINE	23	15	22	60	.0	0	0	10,647
CONVENIENT STORE-INDEPEND	12	40	10	62	.0	0	0	17,658
CONVENIENT STORE-CHAIN	36	119	25	180	.1	0	0	30,021
CURRENCY EXCHANGE	4	7	0	11	.0	0	0	5,950
COLLEGE OR UNIVERSITY	414	408	431	1253	.8	0	0	207,799
COLLEGE OR UNIV RES HALL	40	155	74	269	.2	0	0	35,738
CONSTRUCTION SITE	686	136	350	1172	.7	0	0	1,282,975
CONSTRUCTION COMPANY	45	27	51	123	.1	0	0	29,282
DEPT STORE-INDEPENDENT	18	17	7	42	.0	0	0	14,024
DEPARTMENT STORE-CHAIN	79	83	26	188	.1	0	0	274,852
CREDIT UNION	11	6	3	20	.0	0	0	4,163
DRIVEWAY-RESIDENTIAL	4599	3690	3115	11404	6.9	0	0	5,926,559
DAY CARE CENTER	22	6	6	34	.0	0	0	7,671
DRUG REHAB. HALFWAY HOUSE	0	5	2	7	.0	0	0	1,086
DRUG STORE-INDEPENDENT	14	19	12	45	.0	0	0	11,924
DRUG STORE-CHAIN	15	24	6	45	.0	0	0	7,619
DRY CLEANER	18	30	24	72	.0	0	0	18,731
FRATERNAL CLUBS	15	11	3	29	.0	0	0	8,295
VACANT LAND	85	44	40	169	.1	0	0	60,537
FARM BUILDING	54	19	41	114	.1	0	0	67,325
FARM PASTURE	61	18	42	121	.1	0	0	42,779
FARM PEN OR CORRAL	15	9	20	44	.0	0	0	20,567
FARM LAND-TILLED	156	64	95	315	.2	0	0	154,131
FARM HOUSE RESIDENCE	50	21	18	89	.1	0	0	21,488
ATHLETIC CLUB	8	9	6	23	.0	0	0	6,941
HEALTH CENTER	11	8	6	25	.0	0	0	4,040
FRATERNITY/SOROR.HOUSE	20	48	7	75	.0	0	0	25,028

DOWNSTATE ILLINOIS
ANNUAL VANDALISM ANALYSIS BY PLACE — 1990 cont'd

PLACE	DAY OFFENSES	NIGHT OFFENSES	UNKNOWN OFFENSES	TOTAL OFFENSES	PERCENT DIST	DOLLAR VALUE STOLEN	DOLLAR VALUE RECOVERED	DOLLAR VALUE DESTROYED
FACTORY OR MFG BUILDING	174	81	118	373	.2	0	0	127,615
GARAGE-RESIOENTIAL	1192	697	627	2516	1.5	0	0	1,187,852
FAIRGROUNDS	27	19	15	61	.0	0	0	14,442
FIRE STATION	25	12	12	49	.0	0	0	6,959
FARM IMPLEMENT/SUPPLY BUS	20	8	12	40	.0	0	0	9,855
GARAGE/AUTOMOTIVE REPAIRS	254	121	131	506	.3	0	0	176,958
GAS/AUTO SERVICE STATION	357	461	178	996	.6	0	0	199,471
GOLF COURSE	105	65	61	231	.1	0	0	166,495
GRAIN ELEVATOR	25	9	9	43	.0	0	0	22,079
GROCERY/FOOD STORE-IND	63	90	57	210	.1	0	0	44,878
GROCERY/FOOD STORE-CHAIN	72	115	37	224	.1	0	0	800,042
INDUSTRIAL PARK	10	10	7	27	.0	0	0	21,259
GYM LOCKER	7	1	1	9	.0	0	0	1,801
MENTAL HEALTH INSTITUTION	8	10	4	22	.0	0	0	2,216
HOSPITAL	24	35	14	73	.0	0	0	14,276
HISTORICAL SITE	11	1	4	16	.0	0	0	1,551
HARDWARE STORE-IND	13	15	8	36	.0	0	0	11,533
HARDWARE STORE-CHAIN	23	16	12	51	.0	0	0	11,688
HIGHWAY	320	397	185	902	.5	0	0	174,714
JEWELRY STORE	10	18	8	36	.0	0	0	18,610
JUNK YARD/SALVAGE YARD	30	15	25	70	.0	0	0	30,713
LAW ENFORCEMENT BUILDING	156	194	73	423	.3	0	0	40,065
LIQUOR STORE-INDEPENDENT	37	65	11	113	.1	0	0	22,861
LIQUOR STORE-CHAIN	3	19	6	28	.0	0	0	10,163
LIBRARY	77	29	31	137	.1	0	0	43,872
LUMBER YARD	12	13	16	41	.0	0	0	12,392
LAUNDROMAT	75	92	41	208	.1	0	0	40,110
LOCKER ROOM	5	6	1	12	.0	0	0	1,645
MAIL BOX	331	286	251	868	.5	0	0	34,134
MEDICAL OFFICES	87	45	35	167	.1	0	0	40,145
MOBILE HOME-PERMANENT	268	329	85	682	.4	0	0	110,334
MOBILE HOME PARK	168	175	64	407	.2	0	0	73,937
VACATION/CAMPER TRAILER	6	1	8	15	.0	0	0	2,365
URGENT CARE CENTER	0	2	0	2	.0	0	0	251
VIDEO STORE--CHAIN	6	6	0	12	.0	0	0	4,786
VIDEO STORE--INDEPENDENT	13	16	11	40	.0	0	0	6,954
MOTEL/HOTEL	234	474	145	853	.5	0	0	1,400,722
MOTORCYCLE SHOP	4	6	0	10	.0	0	0	872
FEDERAL PARK	2	0	1	3	.0	0	0	525
PAWN SHOP	1	4	1	6	.0	0	0	1,547
OIL FIELD	8	2	6	16	.0	0	0	7,782
MOVIE HOUSES/THEATER	17	32	12	61	.0	0	0	17,761
NURSING HOME	23	24	5	52	.0	0	0	14,313
PARK	489	290	209	988	.6	0	0	201,592
FOREST PRESERVE	15	9	7	31	.0	0	0	7,635
WILDLIFE MANAGEMENT AREA	3	5	6	14	.0	0	0	1,052
CAMPING GROUNDS	30	13	11	54	.0	0	0	21,055
LAKE OR WATERWAY	23	20	9	52	.0	0	0	18,865
PARK BUILDING	156	103	70	329	.2	0	0	55,866
RECREATION OR PICNIC AREA	74	40	16	130	.1	0	0	22,396
PARK ROAD OR SCENIC DRIVE	25	23	12	60	.0	0	0	10,958
PARKING LOT-GENERAL USE	2485	2006	1359	5850	3.5	0	0	1,213,807
PARKING LOT-BUSINESS	6103	5847	3644	15594	9.4	0	0	13,522,278
PARKING LOT-MUNICIPAL	452	355	271	1078	.6	0	0	237,759
NEW OR USED CAR LOTS	544	301	363	1208	.7	0	0	851,180
PHARMACY-INDEPENDENT	8	7	2	17	.0	0	0	4,040

PHARMACY-CHAIN	5	3	5	13	.0	0	0	2,431
PUBLIC BUILDING	80	56	29	165	.1	0	0	24,797
FEDERAL BUILDING	23	19	17	59	.0	0	0	8,293
STATE BUILDING	24	8	8	40	.0	0	0	14,686
LOCAL GOVERNMENT BUILDING	64	41	20	125	.1	0	0	35,602
PUBLIC FACILITIES	83	34	34	151	.1	0	0	49,314
PENAL INSTITUTION	21	25	10	56	.0	0	0	6,938
PORCH	72	90	23	185	.1	0	0	12,792
RESIDENCE-PRIVATE	10735	12438	4505	27678	16.7	0	0	11,171,299
RESIDENCE YARD	5479	4505	3415	13399	8.1	0	0	8,373,340
RESTAURANT-INDEPENDENT	215	336	146	697	.4	0	0	696,528
RESTAURANT-CHAIN	209	360	120	689	.4	0	0	193,147
RIVER BANK	13	12	4	29	.0	0	0	6,240
RETIREMENT HOME	12	4	7	23	.0	0	0	254,340
ROLLER SKATING/ICE RINK	11	10	2	23	.0	0	0	6,635
SAVINGS AND LOAN INSTIT.	17	14	6	37	.0	0	0	13,975
SCHOOL GROUNDS	693	368	411	1472	.9	0	0	2,007,037
SCHOOL	1451	830	594	2875	1.7	0	0	999,764
SPORTING GOODS STORE-IND	12	14	8	34	.0	0	0	15,874
SPORTING GOODS STORE-CHAIN	3	4	3	10	.0	0	0	4,701
SIDEWALK	173	184	75	432	.3	0	0	66,862
STREET	10590	12303	6345	29238	17.6	0	0	17,453,041
SPORTS ARENA OR STADIUM	19	18	12	49	.0	0	0	8,390
STORAGE SHED	141	61	95	297	.2	0	0	39,119
SWIMMING POOL	57	13	20	90	.1	0	0	23,991
SHOPPING MALL	88	83	36	207	.1	0	0	40,607
TAXI	2	4	4	10	.0	0	0	1,476
ROADS - TOLL	7	5	4	16	.0	0	0	3,766
ROADS - OTHER	756	694	460	1910	1.1	0	0	463,819
TRAILER(TRUCK OR TRACTOR)	8	6	4	18	.0	0	0	2,925
VEHICLE	1986	1384	345	3715	2.2	0	0	328,550
TRAIN CAR	7	4	1	12	.0	0	0	2,300
TRAIN YARD	12	4	7	23	.0	0	0	6,758
TRAIN YARD BUILDING	4	4	3	11	.0	0	0	3,258
TRAIN RIGHT-OF-WAY	58	42	29	129	.1	0	0	58,345
TRAIN(EXCEPT CTA)	10	3	1	14	.0	0	0	715
TRAIN-CTA	3	5	0	8	.0	0	0	1,500
TRAIN-COMMUTER	0	1	0	1	.0	0	0	900
TRAIN DEPOT-CTA	15	20	10	45	.0	0	0	6,397
TRAIN DEPOT-OTHER	49	54	33	136	.1	0	0	23,660
TRUCK STOP	13	22	5	40	.0	0	0	28,440
TRUCK TERMINAL	24	14	9	47	.0	0	0	425,810
WAREHOUSE	78	39	48	165	.1	0	0	281,472
WAREHOUSE SHIPPING DOCK	3	4	5	12	.0	0	0	2,301
WOODED AREA	19	7	7	33	.0	0	0	10,229
OTHER THAN THOSE ABOVE	579	357	278	1214	.7	0	0	328,717
UNKNOWN	200	121	146	467	.3	0	0	103,677
UNCODED	571	465	675	1711	1.0	0	0	656,780
TOTALS	66444	63664	35980	166088	100.0	0	0	87,561,073

DOWNSTATE ILLINOIS
ANNUAL VANDALISM ANALYSIS BY PROPERTY TYPE — 1990

PROPERTY TYPE	TIME OF DAY: DAY OFFNS	DAY ITEMS	NIGHT OFFNS	NIGHT ITEMS	UNKNOWN OFFNS	UNKNOWN ITEMS	TOTAL OFFNS	TOTAL ITEMS	DOLLAR VALUE STOLEN	DOLLAR VALUE RECOVERED	DOLLAR VALUE DESTROYED
AMMUNITION											
SHOTGUN AMMUNITION	2	3	3	3	0	0	5	6	0	0	535
HANDGUN AMMUNITION	0	0	0	2	1	1	1	3	0	0	64
OTHER AMMUNITION	1	1	0	1	0	0	1	2	0	0	410
AIRCRAFT	2	3	1	1	24	25	27	29	0	0	34,700
ANTIQUES	5	12	2	13	3	3	10	28	0	0	5,017
ART OBJECT	14	27	13	22	27	46	54	95	0	0	20,922
ANIMALS-LIVESTOCK											
CATTLE	6	10	2	3	6	7	14	20	0	0	16,325
FOWL	1	4	0	0	1	4	2	8	0	0	12
SHEEP	0	0	0	0	4	38	4	38	0	0	1,660
SWINE	15	22	7	8	5	13	27	43	0	0	5,398
OTHER ANIMALS	8	17	3	8	2	2	13	27	0	0	8,141
ANIMALS/DOMESTIC	99	206	70	212	41	101	210	519	0	0	38,758
APPLIANCE-HOUSEHOLD	76	229	56	103	40	78	172	410	0	0	73,985
AUDIO VISUAL EQUIP	33	81	34	62	94	141	161	284	0	0	21,434
AUTO PARTS/ACCESSORY	7561	12352	6486	11130	5027	16450	19074	39932	0	0	9,510,115
BATTERY	13	25	5	7	3	3	21	35	0	0	7,700
BACKPACK	1	1	4	12	1	2	6	15	0	0	926
BUILDING/STRUCTURE	212	255	126	152	101	128	439	535	0	0	126,856
BICYCLE PARTS	42	88	32	47	11	35	85	170	0	0	3,116
BICYCLE	184	211	137	162	57	1074	378	1447	0	0	531,836
BOAT	47	49	19	23	9	13	75	85	0	0	53,937
BOAT OUTBOARD ENGINE	2	3	3	3	1	1	6	7	0	0	3,446
BOAT TRAILER	1	1	1	1	0	0	2	2	0	0	340
BOATING ACCESSORY	15	35	11	14	12	15	38	64	0	0	11,615
BOOK	11	62	5	5	3	15	19	82	0	0	1,274
CAMERA	5	11	9	15	2	4	16	30	0	0	5,091
CHECKS/ETC(NON-NEG)	2	6	1	1	0	0	3	7	0	0	0
CHECKS/ETC-NEGOTIABLE	1	3	1	1	1	1	3	5	0	0	1,626
CELLULAR PHONE	4	5	0	2	0	0	4	7	0	0	4,850
CHEMICALS											
FERTILIZER	3	48	1	1	3	132	7	181	0	0	10,010
HERBICIDES	1	40	0	0	0	0	1	40	0	0	2,000
OTHER CHEMICALS	5	34	7	8	3	15	15	57	0	0	19,478
CONVERTER-TV,RADIO,ETC	0	1	2	5	0	0	2	6	0	0	685
CIGARETTES/TOBACCOS	3	4	3	67	0	0	6	71	0	0	1,550
CLOTHING	95	654	106	370	38	205	239	1229	0	0	70,895
COIN OPERATED MACHINES	72	120	68	102	32	44	172	266	0	0	61,660
COIN OPER. WASH. MACH.	7	16	5	12	6	11	18	39	0	0	4,304
COMPONENT CB AM/FM	3	3	0	0	0	0	3	3	0	0	580
CONSTRUCTION EQUIP	95	211	28	201	74	157	197	569	0	0	450,854
CONSTRUCTION MATERIAL	200	1565	88	207	134	549	422	2321	0	0	286,148
HEAVY CONSTRUCT. EQUIP	12	24	5	6	11	16	28	46	0	0	75,817
CONSUMABLES	11	61	6	153	4	30	21	244	0	0	1,818
COMPUTER	6	10	1	4	1	1	8	15	0	0	11,807
COMPUTER ACCESSORIES	7	14	3	3	0	0	10	17	0	0	2,522
COPPER ALLOYS	6	43	1	1000	0	0	7	1043	0	0	8,325
CREDIT CARDS	2	2	0	0	0	0	2	2	0	0	0
COSMETICS	2	4	1	39	1	1	4	44	0	0	474
CURRENCY	26	38	23	41	11	11	60	90	0	0	17,430
COIN COLLECTORS ITEM	0	0	1	2	0	0	1	2	0	0	325
CHAIN SAW	0	0	0	2	1	1	1	3	0	0	160
DOOR	3534	6250	3890	6367	1901	4147	9325	16764	0	0	4,260,622
DRIVERS LICENSE	1	1	2	2	0	0	3	3	0	0	330
DISK	1	1	2	2	1	3	4	6	0	0	145

DISK PLAYER	0	0	2	4	0	1	2	5	0	0	2,075
DRUGS-CONT SUBSTANCES	0	0	1	1	0	0	1	1	0	0	150
DRUGS-COMMON MEDICINE	2	2	0	0	0	0	2	2	0	0	101
EXTERIOR OF BUILDING	827	1102	543	769	430	515	1800	2386	0	0	1,363,471
ELECTRONIC EQUIPMENT	73	191	49	76	78	174	200	441	0	0	106,779
EXTERIOR OF HOUSE	603	774	521	708	312	3413	1436	4895	0	0	1,434,329
EXPLOSIVES	1	1	1	1	0	0	2	2	0	0	26
FARM EQUIPMENT	15	21	4	9	16	30	35	60	0	0	43,507
FENCE	811	1238	557	2739	400	747	1768	4724	0	0	998,110
FLATWARE	1	2	0	0	1	1	2	3	0	0	40
FIRE HYDRANT	7	7	7	7	4	5	18	19	0	0	8,096
FIRE EXTINGUISHER	12	32	21	53	9	23	42	108	0	0	4,652
FISHING EQUIPMENT	1	8	4	6	1	1	6	15	0	0	531
CAMPING EQUIPMENT	12	14	9	9	12	17	33	40	0	0	10,331
HUNTING EQUIPMENT	2	21	0	0	1	1	3	22	0	0	95
OTHER SPORTING EQUIP.	59	77	36	42	53	63	148	182	0	0	25,909
MEAT	3	67	2	3	1	30	6	100	0	0	1,348
OTHER FOOD	12	90	7	37	7	95	26	222	0	0	2,849
FOOD STAMPS	0	0	0	0	1	13	1	13	0	0	315
FURNISHINGS	320	1049	395	949	274	708	989	2706	0	0	299,161
GRAIN	44	4508	8	17	18	736	70	5261	0	0	25,185
GASOLINE	11	239	2	6	9	96	22	341	0	0	2,857
PETROLEUM PRODUCTS	4	771	0	1	2	2	6	774	0	0	4,481
FIREARMS											
FIREARMS-HANDGUNS	2	3	0	0	1	2	3	5	0	0	290
FIREARMS-RIFLES	0	0	0	0	1	1	1	1	0	0	150
FIREARMS-SHOTGUNS	1	1	0	0	0	0	1	1	0	0	10
FIREARMS-MILITARY	2	7	2	2	0	0	4	9	0	0	1,975
FIREARMS-OTHER	0	0	2	4	0	0	2	4	0	0	100
INTERIOR OF BUILDING	315	461	251	361	139	232	705	1054	0	0	1,016,645
GLASS	236	452	331	1298	99	164	666	1914	0	0	4,084,694
GRASS AND SOD	829	8288	739	7057	499	8243	2067	23588	0	0	3,539,749
HOUSEHOLD WARE	76	357	87	304	80	283	243	944	0	0	52,235
INTERIOR OF HOUSE	316	532	290	477	133	309	739	1318	0	0	587,919
IDENTIFICATION ITEMS	7	12	2	7	1	1	10	20	0	0	6,965
JEWELRY	19	48	25	34	5	11	49	93	0	0	11,598
LABORATORY EQUIPMENT	1	1	0	0	0	0	1	1	0	0	600
GOLF CLUBS AND ACCESS.	2	6	4	5	2	2	8	13	0	0	1,078
KEYS	3	5	3	11	0	1	6	17	0	0	49
GRILL (CHARCOAL,GAS)	8	12	7	9	7	19	22	40	0	0	3,834
SAFE	1	3	1	2	2	3	4	8	0	0	3,170
LAWN MOWERS POWERED	7	14	8	9	5	11	20	34	0	0	16,945
LAWN ORNAMENT	222	433	189	398	138	314	549	1145	0	0	883,954
LAWN MOWERS MANUAL	3	4	0	0	0	1	3	5	0	0	800
LAWN FURNITURE	49	75	26	2051	24	42	99	2168	0	0	18,359
LAWN CARE EQUIPMENT	7	26	5	6	12	14	24	46	0	0	8,682
LICENSE PLATES	12	18	10	14	7	12	29	44	0	0	1,429
LIQUOR (ALCOHOL BEV.)	4	94	15	99	1	8	20	201	0	0	3,731
LOTTERY TICKETS	0	0	1	1	0	0	1	1	0	0	40
LUGGAGE	0	1	3	3	3	9	6	13	0	0	3,171
MAIL	43	113	14	72	28	64	85	249	0	0	502,149
MAIL BOX	2648	3289	2489	3399	1986	3689	7123	10377	0	0	3,522,145
MUSICAL INSTRUMENTS	11	27	14	25	8	11	33	63	0	0	15,762
MICROWAVE OVEN	4	4	8	9	3	3	15	16	0	0	3,653
MOBILE HOME	21	27	18	22	7	7	46	56	0	0	25,995
OIL WELL EQUIPMENT	1	8	0	0	4	150	5	158	0	0	5,550

DOWNSTATE ILLINOIS
ANNUAL VANDALISM ANALYSIS BY PROPERTY TYPE — 1990 cont'd

PROPERTY TYPE	TIME OF DAY: DAY OFFNS	DAY ITEMS	NIGHT OFFNS	NIGHT ITEMS	UNKNOWN OFFNS	UNKNOWN ITEMS	TOTAL OFFNS	TOTAL ITEMS	DOLLAR VALUE STOLEN	DOLLAR VALUE RECOVERED	DOLLAR VALUE DESTROYED
OFFICE EQUIPMENT											
TYPEWRITERS	1	1	1	2	0	1	2	4	0	0	601
CALCULATOR/ADD MACH.	0	2	0	2	0	0	0	4	0	0	106
DUPLICATING EQUIP	2	3	3	4	1	1	6	8	0	0	6,611
OTHER OFFICE EQUIP	12	36	12	26	14	22	38	84	0	0	46,835
PARKING METERS	13	41	16	61	8	16	37	118	0	0	19,292
PUBLIC ADDRESS SYSTEM	1	2	0	0	0	0	1	2	0	0	600
PAINT	68	82	33	61	16	23	117	166	0	0	49,875
PANELING	3	20	4	7	7	10	14	37	0	0	2,106
PHOTOGRAPHIC EQUIP	33	80	39	63	30	71	102	214	0	0	6,289
RADAR DETECTOR	5	6	3	4	6	8	14	18	0	0	2,268
POWER TOOL	3	3	1	1	2	4	6	8	0	0	4,327
PRECIOUS METALS	2	2	3	537	0	0	5	539	0	0	877
PROJECTORS	0	1	1	2	0	0	1	3	0	0	1,050
PURSE OR WALLET	5	8	3	4	4	11	12	23	0	0	2,133
RADIO	38	53	23	36	22	39	83	128	0	0	21,332
SHOPPING CART	1	1	3	8	0	0	4	9	0	0	1,850
RELIGIOUS ITEMS	0	0	2	2	3	4	5	6	0	0	1,349
RADIO-TWO-WAY CITIZEN	2	2	4	7	0	1	6	10	0	0	1,385
SNOW BLOWER	0	0	0	0	1	1	1	1	0	0	50
ATHLETIC EQUIPMENT	52	74	34	82	33	42	119	198	0	0	20,229
STEREO COMPONENTS	9	18	11	27	0	3	20	48	0	0	7,016
STREET/TRAFFIC SIGNS	99	185	111	138	21	41	231	364	0	0	37,769
SATELLITE DISH	8	8	8	9	10	10	26	27	0	0	15,632
SPEAKERS	13	24	18	53	7	23	38	100	0	0	9,918
STEREOS	23	44	36	74	24	37	83	155	0	0	30,904
STAMPS/STAMP COLLECT.	0	0	0	0	0	2	0	2	0	0	1
STORAGE SHED	33	49	13	17	16	17	62	83	0	0	15,520
TAPE DECKS	4	21	8	14	4	7	16	42	0	0	4,920
TAPE RECORDER	4	6	5	5	1	1	10	12	0	0	1,055
TAPES	6	162	4	98	2	42	12	302	0	0	2,616
TELEVISIONS	34	45	59	1922	15	30	108	1997	0	0	46,280
TELEPHONE ANSWER MACHI	2	4	4	10	0	1	6	15	0	0	1,294
TELEPHONE	122	158	151	209	50	71	323	438	0	0	31,924
TELEPHONE BOOTH	35	46	47	56	14	15	96	117	0	0	18,068
TOYS	23	46	11	18	5	7	39	71	0	0	6,132
TOMBSTONE	40	261	18	311	27	138	85	710	0	0	290,325
TOOLS	20	33	25	78	16	45	61	156	0	0	12,316
TRAILER	47	54	24	33	24	35	95	122	0	0	61,379
TRAFFIC STANDARD	14	39	21	28	7	8	42	75	0	0	20,373
TILLER	1	1	0	0	0	0	1	1	0	0	150
TIRES	3258	8684	3099	11386	2514	7804	8871	27874	0	0	4,162,057
TREE-SHRUBBERY-FLOWERS	492	1957	306	933	244	885	1042	3775	0	0	493,326
UTILITY POLES	34	43	28	42	6	6	68	91	0	0	18,524
WINDSHIELD	2817	3658	2993	3441	1450	3120	7260	10219	0	0	5,542,298
WHEELCOVERS	25	52	7	15	8	10	40	77	0	0	8,110
VIDEO EQUIPMENT	18	62	23	35	4	6	45	103	0	0	12,720
VIDEO ACCESSORIES	4	7	6	18	5	10	15	35	0	0	4,596
VENDING MACHINE	100	145	92	124	79	98	271	367	0	0	178,405
VEHICLES											
AUTOS	4428	14724	3725	10914	2080	2413	10233	28051	0	0	13,958,230
BUS	36	41	15	145	19	33	70	219	0	0	96,427
GOLFCART(MOTORIZED)	14	20	14	41	15	35	43	96	0	0	68,064
MINI BIKE	2	2	0	1	2	2	4	5	0	0	490
MOTOR SCOOTER	14	16	6	7	8	8	28	31	0	0	7,407
MOTORCYCLE	67	79	101	117	46	50	214	246	0	0	74,660

TRAIL BIKE	0	0	1	1	0	0	1	1	0	0	300
SNOW MOBILE	4	5	3	3	2	5	9	13	0	0	4,205
MOPED	7	7	8	8	1	1	16	16	0	0	3,091
FARM TRACTOR	31	40	11	19	12	23	54	82	0	0	448,427
TRUCK	334	2157	288	345	169	205	791	2707	0	0	790,324
MOTOR HOME	12	15	11	11	10	11	33	37	0	0	11,076
OTHER MOTOR VEHICLE	53	117	34	41	33	44	120	202	0	0	64,869
WINDOW	16445	28945	19449	31445	11013	27025	46907	87415	0	0	18,909,699
OTHER COMMODITIES	5302	12380	4353	14847	2849	7532	12504	34759	0	0	7,465,159
UNKNOWN	28	24	32	37	9	10	69	71	0	0	0
NONE	25	22	49	49	20	19	94	90	0	0	0
UNCODED	11991	13550	10264	10674	2471	4090	24726	28314	0	0	0
TOTALS	66444	135774	63664	130431	35980	98032	166088	364237	0	0	87,561,073

OFFENSE AND CLEARANCE DATA

Since Illinois Uniform Crime Reporting practices employed by the Chicago Police Department are not consistent with those used by all other reporting agencies, this section does not contain any State totals. Two separate Offense and Clearance Trend reports are presented. The first report is for Downstate Illinois and contains data reported by sheriffs' offices, police departments (other than the Chicago Police Department), colleges, universities and the Secretary of State's Office. The second report is for the Chicago Police Department. Each report includes the following:

Offenses Known to the Police — the number of offenses scored.

Offenses Actually Occurred — offenses police pursued through investigation to solution; the total Offenses Known to Police minus Unfounded Offenses and Offenses Referred to Responsible Jurisdiction; used to compile the Crime Index.

Total Offenses Cleared — Cleared by Arrest-Adult, Cleared by Arrest-Juvenile, Failed to File Complaint or Prosecute-Adult, Failed to File Complaint or Prosecute-Juvenile, Other Exceptional Clearances-Adult, and Other Exceptional Clearances-Juvenile; administratively closed cases are not considered clearances.

DOWNSTATE ILLINOIS
OFFENSE AND CLEARANCE TRENDS — 1990/1989

INDEX OFFENSES

OFF. CODE	OFFENSE CLASSIFICATION	OFFENSES KNOWN TO POLICE 1990 ANNUAL	1989 ANNUAL	90/89 PCT CHG	OFFENSES ACTUALLY OCCURRED 1990 ANNUAL	1989 ANNUAL	90/89 PCT CHG	TOTAL OFFENSES CLEARED 1990 ANNUAL	1989 ANNUAL	90/89 PCT CHG	1990 PCT CLRD	1989 PCT CLRD
	HOMICIDE TOTAL	750	786	5-	737	770	4-	537	537	0	72%	69%
*0110	MURDER-FIRST DEGREE	324	323	0	322	317	2+	214	202	6+	66%	63%
*012A	ATTEMPT - HANDGUN	213	213	0	207	212	2-	152	147	3+	73%	69%
*012B	ATTEMPT - OTHER FIREARM	38	46	17-	38	46	17-	25	27	7-	65%	58%
*0122	ATTEMPT - KNIF/CT	63	89	29-	62	88	30-	54	70	23-	87%	79%
*0123	ATTEMPT - OT WPNS	44	31	42+	44	28	57+	37	19	95+	84%	67%
*0124	ATTEMPT - HAND/FIS/FT	12	17	29-	11	15	27-	9	15	40-	81%	100%
*0130	MURDER-SECOND DEGREE	9	4	125+	9	4	125+	7	2	250+	77%	50%
0141	INVOLUNTARY MANSLAUGHTER	16	15	7+	13	13	0	12	11	9+	92%	84%
0142	RECKLESS HOMICIDE	31	48	35-	31	47	34-	27	44	39-	87%	93%
*0150	JUSTIFIABLE HOMICIDE	6	7	14-	6	7	14-	0	0	0	0%	0%
	CRIM SEXUAL ASSAULT TOTAL	3384	3131	8+	3040	2805	8+	1495	1334	12+	49%	47%
*0261	AGGRAVATED HANDGUN	95	89	7+	91	86	6+	40	27	48+	43%	31%
*0262	AGGRAVATED OT FIREARM	12	13	8-	11	11	0	7	6	17+	63%	54%
*0263	AGGRAVATED KNIF/CUT INST	192	158	22+	177	146	21+	89	57	56+	50%	39%
*0264	AGGRAVATED OT WEAPON	40	52	23-	38	46	17-	24	28	14-	63%	60%
*0265	AGGRAVATED OT MEANS	891	839	6+	795	760	5+	447	448	0	56%	58%
*0271	ATTEMPT HANDGUN	8	6	33+	8	6	33+	4	2	100+	50%	33%
*0272	ATTEMPT OT FIREARM	2	6	67-	2	6	67-	1	2	50-	50%	33%
*0273	ATTEMPT KNIF/CUT INST	16	20	20-	15	19	21-	4	5	20-	26%	26%
*0274	ATTEMPT OT WEAPON	3	5	40-	3	5	40-	2	3	33-	66%	60%
*0275	ATTEMPT OT MEANS	44	55	20-	42	54	22-	15	24	38-	35%	44%
*0281	CRIMINAL SEXUAL ASSAULT	1853	1662	11+	1644	1463	12+	783	652	20+	47%	44%
*0291	ATTEMPT CRIM SEX ASSAULT	228	226	1+	214	203	5+	79	80	1-	36%	39%
	ROBBERY TOTAL	8021	7798	3+	7795	7615	2+	1918	1816	6+	24%	23%
*031A	ARMED - HANDGUN	2251	2009	12+	2141	1938	10+	475	398	19+	22%	20%
*031B	ARMED - OTHER FIREARM	93	104	11-	91	102	11-	25	29	14-	27%	28%
*0312	ARMED - KNIF/CT	570	589	3-	553	579	4-	163	161	1+	29%	27%
*0313	ARMED - OT WPN	454	445	2+	433	425	2+	118	114	4+	27%	26%
*0320	STR ARM-NO WPN	3857	3863	0	3799	3798	0	916	902	2+	24%	23%
*033A	ATTEMPT - HANDGUN	181	183	1-	177	181	2-	65	54	20+	36%	29%
*033B	ATTEMPT - OTHER FIREARM	21	30	30-	20	30	33-	6	12	50-	30%	40%
*0334	ATTEMPT - ARMED KNIF/CT	79	79	0	78	77	1+	13	17	24-	16%	22%
*0337	ATTEMPT-ARMED OT WEAPON	72	61	18+	67	60	12+	21	19	11+	31%	31%
*0340	ATTEMPT - STR ARM-NO WPN	443	435	2+	436	425	3+	116	110	5+	26%	25%
	AGGRAVATED BATTERY TOTAL	102429	91826	12+	100364	90123	11+	65568	58882	11+	65%	65%
*041A	AGGRAVATED - HANDGUN	1128	959	18+	1110	942	18+	439	329	33+	39%	34%
*041B	AGGRAVATED-OTHER FIREARM	219	167	31+	214	162	32+	124	84	48+	57%	51%
*0420	AGGRAVATED - KNIF/CT	2512	2185	15+	2469	2138	15+	1422	1262	13+	57%	59%
*0430	AGGRAVATED - OT WPN	3809	3348	14+	3756	3310	13+	2114	1901	11+	56%	57%
*0440	AGGRAVATED - HAN/FIS/FT	3827	3714	3+	3785	3667	3+	2262	2196	3+	59%	59%
0445	AGGRAVATED - HAN/FIS/FT	4965	4069	22+	4920	4044	22+	3290	2711	21+	66%	67%
0460	SIMPLE BATTERY	84124	75746	11+	82284	74246	11+	54759	49383	11+	66%	66%
0470	RECKLESS CONDUCT	1845	1638	13+	1826	1614	13+	1158	1016	14+	63%	62%
	RITUAL MUTILATION TOTAL	42	N/A		41	N/A		24	N/A		58%	N%
*0490	AGGRAVATED - HANDGUN	12	N/A		11	N/A		5	N/A		45%	N%
*0491	AGGRAVATED-OTHER FIREARM	3	N/A		3	N/A		1	N/A		33%	N%
*0492	AGGRAVATED - KNIF/CT	9	N/A		9	N/A		6	N/A		66%	N%
*0493	AGGRAVATED - OT WPN	13	N/A		13	N/A		8	N/A		61%	N%

*0494	AGGRAVATED - HAN/FIS/FT	5	N/A		5	N/A		4	N/A		80%	N%
	AGGRAVATED ASSAULT TOTAL	16075	14571	10+	15672	14256	10+	9859	8766	12+	62%	61%
*051A	AGGRAVATED - HANDGUN	2570	2286	12+	2534	2246	13+	1500	1261	19+	59%	56%
*051B	AGGRAVATED-OTHER FIREARM	491	463	6+	479	454	6+	321	291	10+	67%	64%
*0520	AGGRAVATED - KNIF/CT	2256	2102	7+	2210	2065	7+	1569	1433	9+	70%	69%
*0530	AGGRAVATED - OT WPN	1541	1356	14+	1510	1340	13+	1089	883	23+	72%	65%
0545	AGGRAVATED - HAN/FIS/FT	915	826	11+	906	811	12+	734	630	17+	81%	77%
0560	SIMPLE ASSAULT	8302	7538	10+	8033	7340	9+	4646	4268	9+	57%	58%
	BURGLARY TOTAL	71976	75219	4-	70532	73964	5-	8141	8122	0	11%	10%
*0610	FORCIBLE ENTRY	21539	22949	6-	21210	22638	6-	2509	2444	3+	11%	10%
*0620	UNLAW ENTRY (NO FORCE)	10697	11472	7-	10495	11257	7-	1190	1210	2-	11%	10%
*0625	RESIDENTIAL-FORCE ENTRY	21178	23054	8-	20771	22742	9-	2474	2550	3-	11%	11%
*0626	RESIDENTIAL-NO FORCE	10045	9417	7+	9779	9215	6+	1291	1268	2+	13%	13%
*0630	ATTEMPT - FORCE ENTRY	8517	8327	2+	8277	8112	2+	677	650	4+	8%	8%
	BURG FROM MOTOR VEH TOTAL	55545	53395	4+	55103	53046	4+	4448	4088	9+	8%	7%
*0710	OVER 300 (1972-81>150)	19349	17146	13+	19235	17068	13+	1249	969	29+	6%	5%
*0720	300+UNDER (1972-81<150)	33816	33902	0	33528	33662	0	2913	2873	1+	8%	8%
*0750	ATTEMPT - BURG MOT VEH	2380	2347	1+	2340	2316	1+	286	246	16+	12%	10%
	THEFT TOTAL	188632	192224	4+	185029	178903	3+	49378	47800	3+	26%	26%
*0810	OVER 300 (1972-81>150)	40135	38704	4+	39364	37973	4+	6299	5809	8+	16%	15%
*0820	300+UNDER (1972-81<150)	144458	139392	4+	141719	136868	4+	41551	40471	3+	29%	29%
*0850	ATTEMPT - THEFT	4039	4128	2-	3946	4062	3-	1528	1520	1+	38%	37%
	MOTOR VEHICLE THEFT TOTAL	26946	27413	2-	24742	25142	2-	3340	3456	3-	13%	13%
*0910	AUTOS	20008	20663	3-	18112	18661	3-	2534	2653	4-	13%	14%
*0915	TRUCKS/BUSES	2177	2039	7+	2014	1896	6+	280	296	5-	13%	15%
*0918	OTHER VEHICLES	2006	2182	8-	1925	2097	8-	227	252	10-	11%	12%
*0920	ATTEMPT - AUTOS	2478	2266	9+	2419	2230	8+	272	228	19+	11%	10%
*0925	ATTEMPT - TRUCKS/BUSES	135	116	16+	133	114	17+	9	11	18-	6%	9%
*0930	ATTEMPT - OTHER VEHICLE	142	147	3-	139	144	3-	18	16	13+	12%	11%
	ARSON TOTAL	2164	2082	4+	2099	2027	4+	438	419	5+	20%	20%
*1010	ARSON EXPLOSIVE DEVICE	181	145	25+	173	142	22+	26	18	44+	15%	12%
*1020	ARSON INCENDIARY DEVICE	1392	1371	2+	1349	1338	1+	260	258	1+	19%	19%
*1025	AGGRAVATED ARSON	165	145	14+	160	143	12+	55	66	17-	34%	46%
1030	POSS EXPL/INCEN DEVICE	54	42	29+	54	39	38+	36	23	57+	66%	58%
*1090	ATTEMPT - ARSON	372	379	2-	363	365	1-	61	54	13+	16%	14%
*	CRIME INDEX CRIME TOTAL	375712	368523	2+	367087	360497	2+	80484	77134	4+	21%	21%

NON-INDEX OFFENSES

	DECEPTION TOTAL	22349	23131	3-	21707	22462	3-	8693	9294	6-	40%	41%
1110	DECEPTIVE PRACTICES	14066	14798	5-	13700	14417	5-	4994	5581	11-	36%	38%
1120	FORGERY	5340	5491	3-	5200	5348	3-	2332	2419	4-	44%	45%
1130	FRAUD	1034	1084	5-	983	1011	3-	466	489	5-	47%	48%
1140	EMBEZZLEMENT	60	47	28+	53	43	23+	24	12	100+	45%	27%
1150	CREDIT CARDS	1373	1166	18+	1320	1133	17+	686	594	15+	51%	52%
1160	DECPT ALTERING OF COINS	17	37	54-	13	34	62-	0	3	100-	0%	8%
1170	FALSE REP POLICE/ORGANIZ	64	78	18-	58	73	21-	29	31	6-	50%	42%
1180	FALSE PERSONATION OFF.	114	106	8+	109	98	11+	63	56	13+	57%	57%
1190	ATTEMPT - DECEPTION	281	324	13-	271	305	11-	99	109	9-	36%	35%
1200	STOLEN PROP-BUY/REC/POSS	2123	1820	17+	2063	1762	17+	1787	1565	14+	86%	88%
1210	THEFT LBR/SERV/USE PROP	4391	3980	10+	4240	3863	10+	1131	1209	6-	26%	31%
1220	THEFT OF LOST/MISLAY PRT	1011	1034	2-	995	1016	2-	168	148	14+	16%	14%
1230	POSS KEYS TO COIN OP MAC	62	43	44+	62	43	44+	22	20	10+	35%	46%

N/A=OFFENSE CODES NOT ESTABLISHED FOR REPORT YEAR BEING COMPARED - JUSTIFIABLE HOMICIDE(0150) IS NOT INCLUDED IN ANY TOTALS

DOWNSTATE ILLINOIS
OFFENSE AND CLEARANCE TRENDS — 1990/1989 cont'd

OFF. CODE	OFFENSE CLASSIFICATION	OFFENSES KNOWN TO POLICE 1990 ANNUAL	1989 ANNUAL	90/89 PCT CHG	OFFENSES ACTUALLY OCCURRED 1990 ANNUAL	1989 ANNUAL	90/89 PCT CHG	TOTAL OFFENSES CLEARED 1990 ANNUAL	1989 ANNUAL	90/89 PCT CHG	1990 PCT CLRD	1989 PCT CLRD
1235	UNLAW USE RECORDED SOUND	7	3	133+	6	3	100+	2	1	100+	33%	33%
1240	UNLAWFUL USE OF COMPUTER	46	25	84+	45	24	88+	17	13	31+	37%	54%
1245	CABLE TV SERVICE OFFENSE	174	99	76+	169	99	71+	93	67	39+	55%	67%
	VANDALISM TOTAL	186541	167854	11+	184233	166116	11+	38314	35747	7+	20%	21%
1310	CRIM DAMAGE TO PROPERTY	83952	75898	11+	82657	74995	10+	16013	14865	8+	19%	19%
1320	CRIM DAMAGE TO VEHICLE	81519	71923	13+	80812	71406	13+	9178	8415	9+	11%	11%
1330	CRIM TRESPASS TO LAND	10107	10403	3-	9961	10196	2-	7430	7707	4-	74%	75%
1340	CRIM DAMG/ST SUP PROP	2459	2240	10+	2444	2227	10+	653	611	7+	26%	27%
1350	CRIM TRES/ST SUP LAND	1173	993	18+	1166	987	18+	977	799	22+	83%	80%
1360	CRIM TRESPASS TO VEH	2864	2688	7+	2816	2653	6+	1459	1315	11+	51%	49%
1365	CRIM TRESPASS TO RESID.	4246	3521	21+	4160	3465	20+	2541	1974	29+	61%	56%
1370	CRIM DAMG FIRE FGT APPA	45	40	13+	45	40	13+	9	10	10-	20%	25%
1375	INSTITUTIONAL VANDALISM	134	108	24+	130	107	21+	20	24	17-	15%	22%
1380	UNAUTHOR POSS/STORE WPN	42	40	5+	42	40	5+	34	27	26+	80%	67%
	DEADLY WEAPONS TOTAL	7365	6361	16+	7019	6162	14+	6169	5414	14+	87%	87%
141A	UNLAWFUL USE HANDGUN	3222	2765	17+	2913	2606	12+	2450	2186	12+	84%	83%
141B	UNLAWFUL USE OTH FIREARM	669	601	11+	661	589	12+	530	479	11+	80%	81%
141C	UNLAWFUL USE OT DANG WPN	1529	1306	17+	1515	1291	17+	1351	1163	16+	89%	90%
142A	UNLAWFUL SALE HANDGUN	7	12	42-	7	10	30-	6	7	14-	85%	70%
142B	UNLAWFUL SALE OT FIREARM	9	5	80+	8	5	60+	8	5	60+	100%	100%
143A	UNLAWFUL POSS HANDGUN	348	304	14+	343	303	13+	317	285	11+	92%	94%
143B	UNLAWFUL POSS OT FIREARM	151	162	7-	149	156	4-	132	135	2-	88%	86%
143C	UNLAWFUL POSS AMMUNITION	182	144	26+	181	144	26+	173	136	27+	95%	94%
1440	REG SALES BY DEALER	3	3	0	3	3	0	1	1	0	33%	33%
1450	DEFACE ID MARK	32	26	23+	31	26	19+	29	23	26+	93%	88%
1460	NO ID CARD-ARMS/AMMO	1199	1019	18+	1195	1017	18+	1161	983	18+	97%	96%
149A	ATTEMPT - HANDGUN	4	1	300+	3	1	200+	2	1	100+	66%	100%
149B	ATTEMPT - OTHER FIREARM	1	5	80-	1	3	67-	0	3	100-	0%	100%
149C	ATTEMPT - OT DANG WEAPON	9	8	13+	9	8	13+	9	7	29+	100%	87%
	SEX OFFENSES TOTAL	6660	6316	5+	6210	5891	5+	3296	3102	6+	53%	52%
1505	PROSTITUTION	572	476	20+	560	466	20+	504	435	16+	90%	93%
1510	SOLICIT FOR PROSTITUTE	409	283	45+	407	282	44+	376	265	42+	92%	93%
1515	PANDERING	8	9	11-	8	9	11-	4	7	43-	50%	77%
1520	KEEP PLACE/PROSTITUTE	15	10	50+	15	10	50+	6	6	0	40%	60%
1521	KEEP PL/JUV - PROSTITUTE	1	N/A		1	N/A		1	N/A		100%	N%
1525	PATRONIZING PROSTITUTE	76	60	27+	76	60	27+	76	60	27+	100%	100%
1530	PIMPING	6	6	0	5	6	17-	3	5	40-	60%	83%
1531	JUVENILE PIMPING	1	N/A		1	N/A		0	N/A		0%	N%
1535	OBSCENITY	51	60	15-	50	55	9-	21	23	9-	42%	41%
1540	HARMFUL MATERIAL	12	19	37-	12	18	33-	6	7	14-	50%	38%
1542	TIE IN SALE OBS PUB DIS	3	1	200+	3	1	200+	0	1	100-	0%	100%
1545	EXPLOITATION OF A CHILD	5	16	69-	3	12	75-	1	2	50-	33%	16%
1562	AGG CRIM SEXUAL ABUSE	1117	1047	7+	971	953	2+	509	543	6-	52%	56%
1563	CRIMINAL SEXUAL ABUSE	1625	1526	6+	1418	1309	8+	639	609	5+	45%	46%
1564	CRIM TRANSMISSION HIV	1	N/A		1	N/A		0	N/A		0%	N%
1565	INDEC SOLIC CHILD	58	54	7+	57	51	12+	25	17	47+	43%	33%
1570	PUBLIC INDECENCY	2260	2353	4-	2221	2309	4-	980	981	0	44%	42%
1580	SEX RELATIONS W/FAMILIES	53	56	5-	40	44	9-	19	17	12+	47%	38%
1582	CHILD PORNOGRAPHY	37	37	0	35	30	17+	22	20	10+	62%	66%

1585	ALL OTHERS	255	216	18+	235	194	21+	72	81	11-	30%	41%
1590	ATTEMPT - SEX OFFENSE	95	87	9+	91	82	11+	32	23	39+	35%	28%
	GAMBLING TOTAL	284	306	7-	273	292	7-	211	222	5-	77%	76%
1610	BOOKMAKING	19	27	30-	17	27	37-	8	19	58-	47%	70%
1620	NUMBERS - LOTTERY	25	10	150+	24	10	140+	16	6	167+	66%	60%
1630	KEEP GAMBLING PLACE	38	55	31-	38	55	31-	35	47	26-	92%	85%
1640	REGS FED GAMBLE STAMPS	1	3	67-	1	3	67-	0	1	100-	0%	33%
1650	CARD GAME OPERATING	12	14	14-	12	12	0	11	7	57+	91%	58%
1651	CARD GAME PLAYING	11	24	54-	10	24	58-	9	19	53-	90%	79%
1660	DICE GAME OPERATING	11	8	38+	11	6	83+	9	5	80+	81%	83%
1661	DICE GAME PLAYING	66	46	43+	64	44	45+	57	44	30+	89%	100%
1670	GAMBLING DEVICE	23	18	28+	22	16	38+	18	10	80+	81%	62%
1680	ALL OTHER	78	101	23-	74	95	22-	48	64	25-	64%	67%
	OFFEN INVOL CHILD TOTAL	31542	30055	5+	29744	28305	5+	20305	19154	6+	68%	67%
1710	ENDANGER LIFE/HEALTH	889	811	10+	696	642	8+	305	291	5+	43%	45%
1720	CONTRIB DELIQ MINOR	1132	1036	9+	1109	1019	9+	959	879	9+	86%	86%
1725	CONTRIB CRM DELINQ CHILD	161	127	27+	157	126	25+	129	103	25+	82%	81%
1730	CURFEW	6559	5939	10+	6526	5902	11+	6120	5506	11+	93%	93%
1740	RUN AWAYS	15549	15114	3+	15085	14608	3+	9908	9388	6+	65%	64%
1750	CHILD ABUSE	1669	1555	7+	1171	1101	6+	362	368	2-	30%	33%
1760	PATERNITY	26	17	53+	17	14	21+	6	5	20+	35%	35%
1770	TRUANCY	961	1018	6-	901	947	5-	641	708	9-	71%	74%
1775	SALE TRAVEL TICKET MINOR	1	N/A		1	N/A		1	N/A		100%	N%
1780	ALL OTHER	4595	4438	4+	4081	3946	3+	1874	1906	2-	45%	48%
	CANNABIS CONTROL TOTAL	7749	9091	15-	7637	8968	15-	7101	8239	14-	92%	91%
1811	POSS 30 GRAMS OR LESS	5998	7197	17-	5978	7166	17-	5675	6809	17-	94%	95%
1812	POSS OF OVER 30 GRAMS	472	455	4+	470	452	4+	451	429	5+	95%	94%
1821	MAN/DEL/POS 10 GMS/LESS	265	295	10-	263	289	9-	236	258	9-	89%	89%
1822	MAN/DEL/POS OVER 10 GMS	421	334	26+	418	331	26+	401	311	29+	95%	93%
1830	CASUAL DELIVERY	20	29	31-	19	26	27-	14	17	18-	73%	65%
1840	UNDER 18 DELIVERY	11	29	62-	11	28	61-	9	22	59-	81%	78%
1850	PROD OF CANNABIS PLANT	156	167	7-	148	161	8-	104	119	13-	70%	73%
1860	CALCUL CANNA CONSPIRACY	7	5	40+	7	5	40+	7	3	133+	100%	60%
1880	OTHER	399	580	31-	323	510	37-	204	271	25-	63%	53%
1900	INTOXICATING COMPOUND	90	66	36+	89	61	46+	84	57	47+	94%	93%
	CONT SUBSTANCE ACT TOTAL	6157	6501	5-	6026	6360	5-	4866	5600	13-	80%	88%
2010	MANUFACTURE-INTENT	1014	995	2+	1012	979	3+	823	877	6-	81%	89%
2020	POSS CONT SUBSTANCE	3685	4047	9-	3639	4002	9-	3261	3685	12-	89%	92%
2030	LOOK-ALIKE SUBSTANCE	161	136	18+	159	132	20+	140	111	26+	88%	84%
2040	DEL/POSS-INTENT TO DEL	423	642	34-	394	621	37-	325	555	41-	82%	89%
2050	CRIM DRUG CONSPIRACY	24	18	33+	22	17	29+	18	15	20+	81%	88%
2060	LICENSED OPER-REGISTR	1	1	0	1	1	0	0	1	100-	0%	100%
2070	DEL-PERSON UNDER 18	25	14	79+	24	14	71+	20	7	186+	83%	50%
2080	FAIL KEEP REC-OPER	0	4	100-	0	4	100-	0	2	100-	0%	50%
2090	OTHER	824	644	28+	775	590	31+	279	347	20-	36%	58%
	HYPO SYRG NEED ACT TOTAL	706	900	22-	705	898	21-	679	872	22-	96%	97%
2110	POSSESSION OR SALE	702	898	22-	701	896	22-	675	871	23-	96%	97%
2120	FAIL TO KEEP RECORDS	4	2	100+	4	2	100+	4	1	300+	100%	50%
	DRUG PARAPHERNALIA TOTAL	39	N/A		39	N/A		36	N/A		92%	N%
2160	SALE/DEL PARAPHERNALIA	39	N/A		39	N/A		36	N/A		92%	N%
	LIQUOR CONT ACT TOTAL	23417	21640	8+	23226	21444	8+	22058	20322	9+	94%	94%
2210	SALE TO MINOR,DRUNK,ETC	1095	985	11+	1062	955	11+	914	764	20+	86%	80%
2220	ILLEGAL POSS BY MINOR	9870	9280	6+	9846	9247	6+	9415	8874	6+	95%	95%

N/A=OFFENSE CODES NOT ESTABLISHED FOR REPORT YEAR BEING COMPARED - JUSTIFIABLE HOMICIDE(0150) IS NOT INCLUDED IN ANY TOTALS

DOWNSTATE ILLINOIS
OFFENSE AND CLEARANCE TRENDS — 1990/1989 cont'd

OFF. CODE	OFFENSE CLASSIFICATION	OFFENSES KNOWN TO POLICE 1990 ANNUAL	1989 ANNUAL	90/89 PCT CHG	OFFENSES ACTUALLY OCCURRED 1990 ANNUAL	1989 ANNUAL	90/89 PCT CHG	TOTAL OFFENSES CLEARED 1990 ANNUAL	1989 ANNUAL	90/89 PCT CHG	1990 PCT CLRD	1989 PCT CLRD
2230	ILLEGAL CONSUME MINOR	8494	7678	11+	8406	7592	11+	8178	7374	11+	97%	97%
2240	MISREPRES AGE BY MINOR	653	556	17+	650	545	19+	571	473	21+	87%	86%
2250	OTHER	3305	3141	5+	3262	3105	5+	2980	2837	5+	91%	91%
	MOTOR VEH OFFENSES TOTAL	254777	222862	14+	252731	220303	15+	226534	197011	15+	89%	89%
2410	DRIV INFLU-ALCOHOL	40585	40201	1+	40146	39853	1+	39270	39055	1+	97%	97%
2420	DRIV INFLU-DRUGS	217	259	16-	214	258	17-	195	239	18-	91%	92%
2430	TRANS ALCOHOL LIQR	17648	18787	6-	17622	18762	6-	17374	18488	6-	98%	98%
2440	RECKLESS DRIVING	6231	6974	11-	5877	6580	11-	3802	4351	13-	64%	66%
2445	HIT AND RUN	22223	21099	5+	21829	20741	5+	4944	4895	1+	22%	23%
2450	DRAG RACING	621	581	7+	556	506	10+	316	405	22-	56%	80%
2455	NO REGISTRATION	21238	28563	26-	20692	27373	24-	19657	26263	25-	94%	95%
2460	CANCL/SUSPEND/REVOK REG	2991	1896	58+	2984	1886	58+	2810	1765	59+	94%	93%
2461	OPERATE UNINSURED MV	48673	N/A		48643	N/A		46977	N/A		96%	N%
2462	OP-MV SUSP REG NO-INSUR	714	N/A		713	N/A		670	N/A		93%	N%
2465	IMPROPER USE OF REGIST	5697	6880	17-	5645	6842	17-	5344	6545	18-	94%	95%
2470	NO DRIVERS LICENSE	20494	24831	17-	20467	24805	17-	19778	23957	17-	96%	96%
2475	ANTI-THEFT LAWS	791	647	22+	779	641	22+	708	595	19+	90%	92%
2480	SUSP/REVOK OPER LIC	55747	61357	9-	55681	61285	9-	54541	60107	9-	97%	98%
2485	DRIVR/PASS SAFETY BELTS	6805	6453	5+	6805	6451	5+	6410	6344	1+	94%	98%
2490	UNLAWFUL USE OPER LIC	1743	1811	4-	1737	1809	4-	1651	1749	6-	95%	96%
2495	FLEE-ELUDE POLICE OFF	2359	2523	7-	2341	2511	7-	2087	2253	7-	89%	89%
2500	CRIMINAL ABORTION	1	7	86-	0	7	100-	0	2	100-	0%	28%
	DISORDERLY CONDUCT TOTAL	78287	71197	10+	76248	69015	10+	33307	29435	13+	43%	42%
2805	VAGRANCY	251	120	109+	225	113	99+	135	61	121+	60%	53%
2807	DRUNKENNESS	3244	2460	32+	3085	2384	29+	2403	1852	30+	77%	77%
2810	PROWLER	1794	1888	5-	1494	1505	1-	276	206	34+	18%	13%
2820	TELEPHONE THREAT	9167	8541	7+	8919	8364	7+	2153	2040	6+	24%	24%
2825	HARASSMENT BY TELEPHONE	22345	19958	12+	21811	19500	12+	4071	3780	8+	18%	19%
2830	OBSCENE PHONE CALL	3568	3675	3-	3533	3631	3-	438	427	3+	12%	11%
2840	FALSE FIRE ALARM	533	569	6-	525	548	4-	164	173	5-	31%	31%
2850	BOMB THREAT	1134	1156	2-	1089	1107	2-	115	106	8+	10%	9%
2860	FALSE POLICE REPORT	626	573	9+	602	543	11+	446	429	4+	74%	79%
2870	PEEPING TOM	741	750	1-	723	737	2-	196	227	14-	27%	30%
2880	CONFINE TO PREVNT CRIME	22	35	37-	20	32	38-	16	26	38-	80%	81%
2890	OTHER-NOT DRUNKENESS	34862	31472	11+	34222	30551	12+	22894	20108	14+	66%	65%
2900	AIR RIFLES	433	466	7-	423	449	6-	261	241	8+	61%	53%
3000	FIREWORKS	3744	4376	14-	3449	4002	14-	668	784	15-	19%	19%
3100	MOB ACTION/RELATED OFFNS.	900	563	60+	896	563	59+	831	528	57+	92%	93%
3200	ARMED VIOLENCE	224	206	9+	220	204	8+	184	166	11+	83%	81%
3300	PUBLIC DEMONSTRATION	81	44	84+	81	43	88+	65	27	141+	80%	62%
3400	LOOTING	7	4	75+	6	4	50+	6	2	200+	100%	50%
3500	PRTY FORFEIT (PUB NUIS)	12	9	33+	12	9	33+	9	8	13+	75%	88%
	INTER W/PUB OFFICER TOTAL	9783	8973	9+	9764	8946	9+	9331	8591	9+	95%	96%
3710	RESIST/OBST/DISARM OFF.	7835	7154	10+	7824	7142	10+	7571	6959	9+	96%	97%

3720	REFUSE TO AID OFFICER	50	58	14-	50	58	14-	48	53	9-	96%	91%
3730	OBSTRUCTING JUSTICE	1451	1257	15+	1446	1252	15+	1343	1170	15+	92%	93%
3740	CONCEAL/AID FUGITIVE	43	32	34+	43	31	39+	39	29	34+	90%	93%
3750	ESCAPE	350	405	14-	347	399	13-	282	323	13-	81%	80%
3760	AIDING ESCAPE	8	14	43-	8	13	38-	7	10	30-	87%	76%
3770	CONTRABAND TO PENAL INS	46	53	13-	46	51	10-	41	47	13-	89%	92%
3800	INTERFER W/JUDICIAL PROC	133	92	45+	132	91	45+	98	69	42+	74%	75%
3810	CONTEMPT OF COURT	2856	2435	17+	2807	2397	17+	2587	2321	11+	92%	96%
3820	PERJURY	40	44	9-	37	41	10-	26	32	19-	70%	78%
3910	BRIBERY	51	41	24+	51	41	24+	45	33	36+	88%	80%
3920	OFFICIAL MISCONDUCT	21	15	40+	19	14	36+	15	10	50+	78%	71%
3960	INTIMIDATION	620	559	11+	606	544	11+	293	253	16+	48%	46%
3965	ETHNIC INTIMIDATION	64	39	64+	61	39	56+	27	24	13+	44%	61%
3970	EXTORTION	14	8	75+	11	6	83+	2	2	0	18%	33%
	KIDNAPING TOTAL	1320	1271	4+	1199	1123	7+	651	582	12+	54%	51%
4210	KIDNAPING	86	95	9-	63	71	11-	25	26	4-	39%	36%
4220	AGGRAVATED KIDNAPING	45	42	7+	40	37	8+	25	23	9+	62%	62%
4230	UNLAWFUL RESTRAINT	563	544	3+	536	507	6+	368	331	11+	68%	65%
4240	FORCIBLE DETENTION	3	12	75-	2	8	75-	2	2	0	100%	25%
4250	CHILD ABDUCTION	320	314	2+	279	255	9+	146	122	20+	52%	47%
4255	ATTEMPT CHILD ABDUCTION	235	198	19+	213	179	19+	30	19	58+	14%	10%
4260	AID/ABET CHILD ABDUCTN	1	1	0	1	1	0	1	1	0	100%	100%
4270	HARBORING A RUNAWAY	67	65	3+	65	65	0	54	58	7-	83%	89%
4310	POSS OF BURGLARY TOOLS	259	225	15+	257	225	14+	251	217	16+	97%	96%
4387	VIOL OF ORDERS OF PROTEC	4697	4137	14+	4584	4023	14+	3013	2718	11+	65%	67%
4410	DRAFT CARD DESTRCT/MUTIL	5	0	0	5	0	0	0	0	0	0%	0%
4510	PROBATION-VIOLATION	352	315	12+	327	295	11+	265	239	11+	81%	81%
4625	PAROLE-REVOCATION	109	71	54+	101	68	49+	94	64	47+	93%	94%
4710	SUSPICION	412	794	48-	406	780	48-	56	113	50-	13%	14%
4720	AWOL AND DESERTION	75	114	34-	58	90	36-	43	74	42-	74%	82%
4730	ILLEGAL ENTRY-ALIEN	17	34	50-	14	31	55-	7	26	73-	50%	83%
5000	OTHER CRIMINAL OFFENSES	5069	4710	8+	4894	4529	8+	3665	3326	10+	74%	73%
5060	OTHER TRAFFIC OFFENSES	19017	18880	1+	18785	18804	0	16142	17215	6-	85%	91%
5080	OTHER DEPARTMENTAL SERV	7522	6248	20+	7218	6046	19+	4275	3268	31+	59%	54%
	NON INDEX CRIME TOTAL	791867	717886	10+	777957	704655	10+	482445	436513	11+	62%	61%
	TOTAL FOR CRIME CODES	1167579	1086409	7+	1145044	1065152	8+	562929	513647	10+	49%	48%
	GRAND TOTAL	1167579	1086409	7+	1145044	1065152	8+	562929	513647	10+	49%	48%

N/A=OFFENSE CODES NOT ESTABLISHED FOR REPORT YEAR BEING COMPARED - JUSTIFIABLE HOMICIDE(0150) IS NOT INCLUDED IN ANY TOTALS

CHICAGO POLICE DEPARTMENT
OFFENSE AND CLEARANCE TRENDS — 1990/1989

INDEX OFFENSES

OFF. CODE	OFFENSE CLASSIFICATION	OFFENSES KNOWN TO POLICE 1990 ANNUAL	1989 ANNUAL	90/89 PCT CHG	OFFENSES ACTUALLY OCCURRED 1990 ANNUAL	1989 ANNUAL	90/89 PCT CHG	TOTAL OFFENSES CLEARED 1990 ANNUAL	1989 ANNUAL	90/89 PCT CHG	1990 PCT CLRD	1989 PCT CLRD
	HOMICIDE TOTAL	867	751	15+	867	751	15+	613	580	6+	70%	77%
*0110	MURDER-FIRST DEGREE	851	742	15+	851	742	15+	597	571	5+	70%	76%
0141	INVOLUNTARY MANSLAUGHTER	16	9	78+	16	9	78+	16	9	78+	100%	100%
*0150	JUSTIFIABLE HOMICIDE	24	13	85+	24	13	85+	0	0	0	0%	0%
	CRIM SEXUAL ASSAULT TOTAL	3710	3732	1-	3359	3348	0	1628	1790	9-	48%	53%
*0261	AGGRAVATED HANDGUN	455	419	9+	416	384	8+	111	122	9-	26%	31%
*0262	AGGRAVATED OT FIREARM	20	21	5-	20	21	5-	6	7	14-	30%	33%
*0263	AGGRAVATED KNIF/CUT INST	468	407	15+	441	381	16+	144	139	4+	32%	36%
*0264	AGGRAVATED OT WEAPON	111	121	8-	104	115	10-	48	63	24-	46%	54%
*0265	AGGRAVATED OT MEANS	974	1129	14-	865	1002	14-	557	634	12-	64%	63%
*0271	ATTEMPT HANDGUN	36	37	3-	35	36	3-	7	12	42-	20%	33%
*0272	ATTEMPT OT FIREARM	0	2	100-	0	2	100-	0	0	0	0%	0%
*0273	ATTEMPT KNIF/CUT INST	63	74	15-	61	72	15-	14	28	50-	22%	38%
*0274	ATTEMPT OT WEAPON	14	24	42-	13	22	41-	7	11	36-	53%	50%
*0275	ATTEMPT OT MEANS	61	83	27-	60	81	26-	22	52	58-	36%	64%
*0281	CRIMINAL SEXUAL ASSAULT	1277	1184	8+	1125	1017	11+	617	622	1-	54%	61%
*0291	ATTEMPT CRIM SEX ASSAULT	231	231	0	219	215	2+	95	100	5-	43%	46%
	ROBBERY TOTAL	37603	32070	17+	37136	31622	17+	5899	5862	1+	15%	18%
*031A	ARMED - HANDGUN	12869	9195	40+	12753	9072	41+	1624	1328	22+	12%	14%
*031B	ARMED - OTHER FIREARM	376	295	27+	369	292	26+	64	64	0	17%	21%
*0312	ARMED - KNIF/CT	2928	2852	3+	2887	2809	3+	417	446	7-	14%	15%
*0313	ARMED - OT WPN	2705	2276	19+	2658	2233	19+	396	437	9-	14%	19%
*0320	STR ARM-NO WPN	15495	14573	6+	15291	14387	6+	2761	2953	7-	18%	20%
*033A	ATTEMPT - HANDGUN	907	688	32+	898	679	32+	147	130	13+	16%	19%
*033B	ATTEMPT - OTHER FIREARM	46	48	4-	45	44	2+	13	15	13-	28%	34%
*0334	ATTEMPT - ARMED KNIF/CT	426	393	8+	415	380	9+	63	63	0	15%	16%
*0337	ATTEMPT-ARMED OT WEAPON	407	368	11+	401	360	11+	77	80	4-	19%	22%
*0340	ATTEMPT - STR ARM-NO WPN	1444	1382	4+	1419	1366	4+	337	346	3-	23%	25%
	AGGRAVATED BATTERY TOTAL	110835	101570	9+	110089	100945	9+	64582	61099	6+	58%	60%
*041A	AGGRAVATED - HANDGUN	6495	5038	29+	6418	4995	28+	2390	2114	13+	37%	42%
*041B	AGGRAVATED-OTHER FIREARM	618	527	17+	614	527	17+	224	243	8-	36%	46%
*0420	AGGRAVATED - KNIF/CT	6791	6219	9+	6710	6147	9+	4058	3891	4+	60%	63%
*0430	AGGRAVATED - OT WPN	14412	13803	4+	14271	13677	4+	6890	7074	3-	48%	51%
*0440	AGGRAVATED - HAN/FIS/FT	1247	1081	15+	1229	1067	15+	749	683	10+	60%	64%
0460	SIMPLE BATTERY	80858	74554	8+	80438	74188	8+	50093	46932	7+	62%	63%
0470	RECKLESS CONDUCT	414	348	19+	409	344	19+	178	162	10+	43%	47%
	AGGRAVATED ASSAULT TOTAL	26108	24137	8+	25964	23992	8+	17559	16730	5+	67%	69%
*051A	AGGRAVATED - HANDGUN	5890	5383	9+	5854	5345	10+	3796	3616	5+	64%	67%
*051B	AGGRAVATED-OTHER FIREARM	505	669	25-	500	667	25-	405	514	21-	81%	77%
*0520	AGGRAVATED - KNIF/CT	3204	3001	7+	3196	2990	7+	2444	2340	4+	76%	78%
*0530	AGGRAVATED - OT WPN	2258	2214	2+	2250	2199	2+	1658	1687	2-	73%	76%
0560	SIMPLE ASSAULT	14251	12870	11+	14164	12791	11+	9256	8573	8+	65%	67%
	BURGLARY TOTAL	50230	52114	4-	49803	51569	3-	5119	5746	11-	10%	11%
*0610	FORCIBLE ENTRY	37861	38887	3-	37632	38611	3-	3547	4075	13-	9%	10%
*0620	UNLAW ENTRY (NO FORCE)	8565	9069	6-	8404	8858	5-	1039	1117	7-	12%	12%
*0630	ATTEMPT - FORCE ENTRY	3804	4158	9-	3767	4100	8-	533	554	4-	14%	13%
	THEFT TOTAL	130298	131197	1-	129046	130041	1-	28592	31044	8-	22%	23%

*0810	OVER 300 (1972-81>150)	38584	36552	6+	38114	36104	6+	4308	4384	2-	11%	12%
*0820	300+UNDER (1972-81<150)	89290	91849	3-	88523	91167	3-	23262	25505	9-	26%	27%
*0850	ATTEMPT - THEFT	2424	2796	13-	2409	2770	13-	1022	1155	12-	42%	41%
	MOTOR VEHICLE THEFT TOTAL	54201	51556	5+	48998	46196	6+	6267	6424	2-	12%	13%
*0910	AUTOS	44092	42292	4+	39207	37278	5+	5280	5440	3-	13%	14%
*0915	TRUCKS/BUSES	3673	3161	16+	3398	2865	19+	451	373	21+	13%	13%
*0918	OTHER VEHICLES	598	602	1-	574	577	1-	112	124	10-	19%	21%
*0920	ATTEMPT - AUTOS	5526	5185	7+	5508	5162	7+	394	461	15-	7%	8%
*0925	ATTEMPT - TRUCKS/BUSES	279	284	2-	278	282	1-	25	21	19+	8%	7%
*0930	ATTEMPT - OTHER VEHICLE	33	32	3+	33	32	3+	5	5	0	15%	15%
	ARSON TOTAL	2834	2941	4-	2807	2906	3-	405	507	20-	14%	17%
*1010	ARSON EXPLOSIVE DEVICE	31	24	29+	29	22	32+	7	5	40+	24%	22%
*1020	ARSON INCENDIARY DEVICE	2127	2189	3-	2116	2170	2-	181	210	14-	8%	9%
*1025	AGGRAVATED ARSON	382	375	2+	378	373	1+	126	143	12-	33%	38%
1030	POSS EXPL/INCEN DEVICE	20	22	9-	16	18	11-	11	12	8-	68%	66%
*1090	ATTEMPT - ARSON	274	331	17-	268	323	17-	80	137	42-	29%	42%
*	CRIME INDEX CRIME TOTAL	321127	312265	3+	313026	304020	3+	71110	74094	4-	22%	24%

NON-INDEX OFFENSES

	DEADLY WEAPONS TOTAL	9060	7588	19+	9001	7528	20+	8412	7163	17+	93%	95%
141A	UNLAWFUL USE HANDGUN	577	430	34+	569	427	33+	468	351	33+	82%	82%
141B	UNLAWFUL USE OTH FIREARM	117	96	22+	117	95	23+	96	74	30+	82%	77%
141C	UNLAWFUL USE OT DANG WPN	1173	1153	2+	1171	1147	2+	1136	1124	1+	97%	97%
142A	UNLAWFUL SALE HANDGUN	51	57	11-	51	55	7-	40	45	11-	78%	81%
142B	UNLAWFUL SALE OT FIREARM	21	20	5+	21	19	11+	14	10	40+	66%	52%
143A	UNLAWFUL POSS HANDGUN	5909	4638	27+	5873	4607	27+	5555	4452	25+	94%	96%
143B	UNLAWFUL POSS OT FIREARM	725	688	5+	717	674	6+	646	617	5+	90%	91%
143C	UNLAWFUL POSS AMMUNITION	295	321	8-	294	320	8-	284	316	10-	96%	98%
1440	REG SALES BY DEALER	17	1	1600+	17	1	1600+	14	1	1300+	82%	100%
1450	DEFACE ID MARK	10	13	23-	10	13	23-	8	10	20-	80%	76%
1460	NO ID CARD-ARMS/AMMO	165	171	4-	161	170	5-	151	163	7-	93%	95%
	SEX OFFENSES TOTAL	2726	2917	7-	2593	2784	7-	1602	1812	12-	61%	65%
1535	OBSCENITY	3	2	50+	3	2	50+	0	0	0	0%	0%
1562	AGG CRIM SEXUAL ABUSE	561	680	18-	505	622	19-	353	437	19-	69%	70%
1563	CRIMINAL SEXUAL ABUSE	727	783	7-	682	739	8-	454	565	20-	66%	76%
1565	INDEC SOLIC CHILD	172	174	1-	153	158	3-	50	47	6+	32%	29%
1570	PUBLIC INDECENCY	1248	1249	0	1237	1238	0	736	744	1-	59%	60%
1580	SEX RELATIONS W/FAMILIES	14	22	36-	12	18	33-	9	16	44-	75%	88%
1585	ALL OTHERS	1	7	86-	1	7	86-	0	3	100-	0%	42%
	OFFEN INVOL CHILD TOTAL	0	1	100-	0	1	100-	0	1	100-	0%	100%
1750	CHILD ABUSE	0	1	100-	0	1	100-	0	1	100-	0%	100%
	NON INDEX CRIME TOTAL	107345	98309	9+	106637	97663	9+	69568	64664	8+	65%	66%
	TOTAL FOR CRIME CODES	428472	410574	4+	419663	401683	4+	140678	138758	1+	33%	34%
	GRAND TOTAL	428472	410574	4+	419663	401683	4+	140678	138758	1+	33%	34%

N/A=OFFENSE CODES NOT ESTABLISHED FOR REPORT YEAR BEING COMPARED - JUSTIFIABLE HOMICIDE(0150) IS NOT INCLUDED IN ANY TOTALS

ADULT AND JUVENILE ARREST DATA

Since Illinois Uniform Crime Reporting practices employed by the Chicago Police Department are not consistent with those employed by all other reporting agencies and since the Cook County Sheriff's Office experienced problems with reporting arrest data prior to 1990, this section contains the following tables.

(1) Downstate Illinois Adult and Juvenile Arrest Trend table includes the following which were reported by sheriffs' offices (other than the Cook County Sheriff's Office), police departments (other than the Chicago Police Department), colleges, universities and the Secretary of State's Office.

Total Adults Arrested — compiled from police dispositions of Arrested and Held for Prosecution (including Released on Bond): Summoned, Cited, or Notified; Released Without Charge; and Referred to Other Agency.

Total Juveniles Arrested — compiled from police dispositions of Handled within Department and Released; Summoned, Cited, or Notified; Referred to Welfare Agency; Referred to Juvenile Court; Referred to Criminal or Adult Court; and Referred to Other Agency.

Total Adult and Juvenile Arrests.

(2) The Chicago Police Department's Arrest Report totals shown on the following tables were compiled from the figures submitted by the Chicago Police Department. Please note that the offense categories in the following tables do not reflect I-UCR offense categories.

(a) Chicago Police Department Adult Arrest for 1990 and 1989;

(b) Chicago Police Department Juvenile Arrest for 1990 and 1989;

(c) Chicago Police Department Total Arrest for 1990 and 1989.

(3) When the Cook County Sheriff's Office switched computer vendors for reporting 1990 I-UCR arrest data, it was discovered that prior to 1990 they had been over reporting arrest statistics to the I-UCR Program. In order to avoid creating a misleading impression concerning statewide arrest trends, the Cook County Sheriff's Office arrest statistics are presented separately in this section. While reviewing this table, please keep in mind that the statistics indicated for 1989 are inflated and therefore the differences and the percentages for the comparison of 1990 and 1989 are erroneous. The statistics indicated for 1990 are accurate. If the reader has any questions or would like the correct arrest statistics for 1989 or earlier, the reader should contact the Cook County Sheriff's Office.

The Cook County Adult and Juvenile Arrest Trend table includes the following.

Total Adults Arrested — compiled from police dispositions of Arrested and Held for Prosecution (including Released on Bond): Summoned, Cited, or Notified; Released Without Charge; and Referred to Other Agency.

Total Juveniles Arrested — compiled from police dispositions of Handled within Department and Released; Summoned, Cited, or Notified; Referred to Welfare Agency; Referred to Juvenile Court; Referred to Criminal or Adult Court; and Referred to Other Agency.

Total Adult and Juvenile Arrests.

DOWNSTATE ILLINOIS
ADULT AND JUVENILE ARREST TRENDS — 1990/1989

INDEX OFFENSES		TOTAL ADULTS ARRESTED				TOTAL JUVENILES ARRESTED				ADULTS PLUS JUVENILES			
OFF. CODE	OFFENSE CLASSIFICATION	1990 ANNUAL	1989 ANNUAL	DIFF	90/89 PCT CHG	1990 ANNUAL	1989 ANNUAL	DIFF	90/89 PCT CHG	1990 ANNUAL	1989 ANNUAL	DIFF	90/89 PCT CHG
	HOMICIDE TOTAL	573	590	17-	3-	52	39	13+	33+	625	629	4-	1-
*0110	MURDER-FIRST DEGREE	260	220	40+	18+	29	14	15+	107+	289	234	55+	24+
*012A	ATTEMPT - HANDGUN	128	160	32-	20-	11	10	1+	10+	139	170	31-	18-
*012B	ATTEMPT - OTHER FIREARM	32	17	15+	88+	0	4	4-	100-	32	21	11+	52+
*0122	ATTEMPT - KNIF/CT	47	70	23-	33-	3	4	1-	25-	50	74	24-	32-
*0123	ATTEMPT - OT WPNS	29	39	10-	26-	0	1	1-	100-	29	40	11-	28-
*0124	ATTEMPT - HAND/FIS/FT	11	10	1+	10+	0	2	2-	100-	11	12	1-	8-
*0130	MURDER-SECOND DEGREE	10	5	5+	100+	1	0	1+	0	11	5	6+	120+
0141	INVOLUNTARY MANSLAUGHTER	13	22	9-	41-	6	2	4+	200+	19	24	5-	21-
0142	RECKLESS HOMICIDE	43	47	4-	9-	2	2	0	0	45	49	4-	8-
	CRIM SEXUAL ASSAULT TOTAL	876	803	73+	9+	163	164	1-	1-	1039	967	72+	7+
*0261	AGGRAVATED HANDGUN	68	25	43+	172+	1	1	0	0	69	26	43+	165+
*0262	AGGRAVATED OT FIREARM	16	14	2+	14+	2	4	2-	50-	18	18	0	0
*0263	AGGRAVATED KNIF/CUT INST	53	43	10+	23+	5	3	2+	67+	58	46	12+	26+
*0264	AGGRAVATED OT WEAPON	22	18	4+	22+	0	1	1-	100-	22	19	3+	16+
*0265	AGGRAVATED OT MEANS	300	326	26-	8-	71	69	2+	3+	371	395	24-	6-
*0272	ATTEMPT OT FIREARM	2	1	1+	100+	0	0	0	0	2	1	1+	100+
*0273	ATTEMPT KNIF/CUT INST	2	2	0	0	0	0	0	0	2	2	0	0
*0275	ATTEMPT OT MEANS	14	12	2+	17+	0	1	1-	100-	14	13	1+	8+
*0281	CRIMINAL SEXUAL ASSAULT	368	330	38+	12+	83	80	3+	4+	451	410	41+	10+
*0291	ATTEMPT CRIM SEX ASSAULT	31	32	1-	3-	1	5	4-	80-	32	37	5-	14-
	ROBBERY TOTAL	1435	1423	12+	1+	363	347	16+	5+	1798	1770	28+	2+
*031A	ARMED - HANDGUN	445	426	19+	4+	55	32	23+	72+	500	458	42+	9+
*031B	ARMED - OTHER FIREARM	28	41	13-	32-	6	2	4+	200+	34	43	9-	21-
*0312	ARMED - KNIF/CT	109	140	31-	22-	14	25	11-	44-	123	165	42-	25-
*0313	ARMED - OT WPN	110	112	2-	2-	8	23	15-	65-	118	135	17-	13-
*0320	STR ARM-NO WPN	592	579	13+	2+	216	196	20+	10+	808	775	33+	4+
*033A	ATTEMPT - HANDGUN	51	35	16+	46+	20	7	13+	186+	71	42	29+	69+
*033B	ATTEMPT - OTHER FIREARM	6	7	1-	14-	0	2	2-	100-	6	9	3-	33-
*0334	ATTEMPT - ARMED KNIF/CT	7	12	5-	42-	2	5	3-	60-	9	17	8-	47-
*0337	ATTEMPT-ARMED OT WEAPON	16	9	7+	78+	10	10	0	0	26	19	7+	37+
*0340	ATTEMPT - STR ARM-NO WPN	71	62	9+	15+	32	45	13-	29-	103	107	4-	4-
	AGGRAVATED BATTERY TOTAL	36295	31750	4545+	14+	5196	4329	867+	20+	41491	36079	5412+	15+
*041A	AGGRAVATED - HANDGUN	451	272	179+	66+	34	18	16+	89+	485	290	195+	67+
*041B	AGGRAVATED-OTHER FIREARM	45	38	7+	18+	24	14	10+	71+	69	52	17+	33+
*0420	AGGRAVATED - KNIF/CT	755	628	127+	20+	103	65	38+	58+	858	693	165+	24+
*0430	AGGRAVATED - OT WPN	963	963	0	0	243	221	22+	10+	1206	1184	22+	2+
*0440	AGGRAVATED - HAN/FIS/FT	2094	2098	4-	0	283	207	76+	37+	2377	2305	72+	3+
0445	AGGRAVATED - HAN/FIS/FT	2069	1694	375+	22+	353	309	44+	14+	2422	2003	419+	21+
0460	SIMPLE BATTERY	29223	25402	3821+	15+	3950	3324	626+	19+	33173	28726	4447+	15+
0470	RECKLESS CONDUCT	695	655	40+	6+	206	171	35+	20+	901	826	75+	9+
	RITUAL MUTILATION TOTAL	7	N/A			1	N/A			8	N/A		
*0490	AGGRAVATED - HANDGUN	1	N/A			0	N/A			1	N/A		
*0491	AGGRAVATED-OTHER FIREARM	1	N/A			0	N/A			1	N/A		
*0492	AGGRAVATED - KNIF/CT	1	N/A			1	N/A			2	N/A		
*0493	AGGRAVATED - OT WPN	2	N/A			0	N/A			2	N/A		
*0494	AGGRAVATED - HAN/FIS/FT	2	N/A			0	N/A			2	N/A		
	AGGRAVATED ASSAULT TOTAL	5050	4328	722+	17+	777	659	118+	18+	5827	4987	840+	17+
*051A	AGGRAVATED - HANDGUN	1005	743	262+	35+	83	72	11+	15+	1088	815	273+	33+

*051B	AGGRAVATED-OTHER FIREARM	184	182	2+	1+	17	25	8-	32-	201	207	6-	3-
*0520	AGGRAVATED - KNIF/CT	746	689	57+	8+	174	165	9+	5+	920	854	66+	8+
*0530	AGGRAVATED - OT WPN	577	503	74+	15+	120	90	30+	33+	697	593	104+	18+
0545	AGGRAVATED - HAN/FIS/FT	582	531	51+	10+	92	57	35+	61+	674	588	86+	15+
0560	SIMPLE ASSAULT	1956	1680	276+	16+	291	250	41+	16+	2247	1930	317+	16+
	BURGLARY TOTAL	5115	5215	100-	2-	2607	2437	170+	7+	7722	7652	70+	1+
*0610	FORCIBLE ENTRY	2268	2152	116+	5+	883	818	65+	8+	3151	2970	181+	6+
*0620	UNLAW ENTRY (NO FORCE)	616	605	11+	2+	433	499	66-	13-	1049	1104	55-	5-
*0625	RESIDENTIAL-FORCE ENTRY	1462	1695	233-	14-	754	657	97+	15+	2216	2352	136-	6-
*0626	RESIDENTIAL-NO FORCE	493	448	45+	10+	400	341	59+	17+	893	789	104+	13+
*0630	ATTEMPT - FORCE ENTRY	276	315	39-	12-	137	122	15+	12+	413	437	24-	5-
	BURG FROM MOTOR VEH TOTAL	2270	2154	116+	5+	1327	1239	88+	7+	3597	3393	204+	6+
*0710	OVER 300 (1972-81>150)	817	687	130+	19+	278	265	13+	5+	1095	952	143+	15+
*0720	300+UNDER (1972-81<150)	1322	1342	20-	1-	961	887	74+	8+	2283	2229	54+	2+
*0750	ATTEMPT - BURG MOT VEH	131	125	6+	5+	88	87	1+	1+	219	212	7+	3+
	THEFT TOTAL	32828	31952	876+	3+	12243	11555	688+	6+	45071	43507	1564+	4+
*0810	OVER 300 (1972-81>150)	5102	4899	203+	4+	761	804	43-	5-	5863	5703	160+	3+
*0820	300+UNDER (1972-81<150)	26844	26109	735+	3+	11249	10497	752+	7+	38093	36606	1487+	4+
*0850	ATTEMPT - THEFT	882	944	62-	7-	233	254	21-	8-	1115	1198	83-	7-
	MOTOR VEHICLE THEFT TOTAL	1177	1184	7-	1-	674	744	70-	9-	1851	1928	77-	4-
*0910	AUTOS	918	887	31+	3+	485	530	45-	8-	1403	1417	14-	1-
*0915	TRUCKS/BUSES	80	113	33-	29-	33	40	7-	18-	113	153	40-	26-
*0918	OTHER VEHICLES	91	94	3-	3-	71	81	10-	12-	162	175	13-	7-
*0920	ATTEMPT - AUTOS	75	78	3-	4-	84	84	0	0	159	162	3-	2-
*0925	ATTEMPT - TRUCKS/BUSES	3	0	3+	0	1	4	3-	75-	4	4	0	0
*0930	ATTEMPT - OTHER VEHICLE	10	12	2-	17-	0	5	5-	100-	10	17	7-	41-
	ARSON TOTAL	244	219	25+	11+	203	189	14+	7+	447	408	39+	10+
*1010	ARSON EXPLOSIVE DEVICE	20	14	6+	43+	10	9	1+	11+	30	23	7+	30+
*1020	ARSON INCENDIARY DEVICE	138	125	13+	10+	133	127	6+	5+	271	252	19+	8+
*1025	AGGRAVATED ARSON	45	49	4-	8-	19	23	4-	17-	64	72	8-	11-
1030	POSS EXPL/INCEN DEVICE	15	5	10+	200+	23	7	16+	229+	38	12	26+	217+
*1090	ATTEMPT - ARSON	26	26	0	0	18	23	5-	22-	44	49	5-	10-
*	CRIME INDEX CRIME TOTAL	51274	49582	1692+	3+	18683	17580	1103+	6+	69957	67162	2795+	4+

NON-INDEX OFFENSES

	DECEPTION TOTAL	5199	5533	334-	6-	249	234	15+	6+	5448	5767	319-	6-
1110	DECEPTIVE PRACTICES	2749	3024	275-	9-	28	35	7-	20-	2777	3059	282-	9-
1120	FORGERY	1666	1842	176-	10-	155	124	31+	25+	1821	1966	145-	7-
1130	FRAUD	141	146	5-	3-	1	6	5-	83-	142	152	10-	7-
1140	EMBEZZLEMENT	12	6	6+	100+	0	0	0	0	12	6	6+	100+
1150	CREDIT CARDS	501	395	106+	27+	48	64	16-	25-	549	459	90+	20+
1160	DECPT ALTERING OF COINS	2	2	0	0	0	0	0	0	2	2	0	0
1170	FALSE REP POLICE/ORGANIZ	24	29	5-	17-	2	0	2+	0	26	29	3-	10-
1180	FALSE PERSONATION OFF.	37	37	0	0	2	0	2+	0	39	37	2+	5+
1190	ATTEMPT - DECEPTION	67	52	15+	29+	13	5	8+	160+	80	57	23+	40+
1200	STOLEN PROP-BUY/REC/POSS	1392	1300	92+	7+	553	476	77+	16+	1945	1776	169+	10+
1210	THEFT LBR/SERV/USE PROP	769	813	44-	5-	144	35	109+	311+	913	848	65+	8+
1220	THEFT OF LOST/MISLAY PRT	161	129	32+	25+	31	27	4+	15+	192	156	36+	23+
1230	POSS KEYS TO COIN OP MAC	16	29	13-	45-	2	4	2-	50-	18	33	15-	45-
1235	UNLAW USE RECORDED SOUND	1	2	1-	50-	0	0	0	0	1	2	1-	50-
1240	UNLAWFUL USE OF COMPUTER	8	14	6-	43-	1	1	0	0	9	15	6-	40-

DOWNSTATE ILLINOIS
ADULT AND JUVENILE ARREST TRENDS — 1990/1989 cont'd

OFF. CODE	OFFENSE CLASSIFICATION	TOTAL ADULTS ARRESTED 1990 ANNUAL	1989 ANNUAL	DIFF	90/89 PCT CHG	TOTAL JUVENILES ARRESTED 1990 ANNUAL	1989 ANNUAL	DIFF	90/89 PCT CHG	ADULTS PLUS JUVENILES 1990 ANNUAL	1989 ANNUAL	DIFF	90/89 PCT CHG
1245	CABLE TV SERVICE OFFENSE	68	53	15+	28+	0	0	0	0	68	53	15+	28+
	VANDALISM TOTAL	19413	18383	1030+	6+	7478	6444	1034+	16+	26891	24827	2064+	8+
1310	CRIM DAMAGE TO PROPERTY	7343	6646	697+	10+	3652	3183	469+	15+	10995	9829	1166+	12+
1320	CRIM DAMAGE TO VEHICLE	2830	2438	392+	16+	1245	1161	84+	7+	4075	3599	476+	13+
1330	CRIM TRESPASS TO LAND	5846	6379	533-	8-	1259	1136	123+	11+	7105	7515	410-	5-
1340	CRIM DAMG/ST SUP PROP	331	329	2+	1+	270	183	87+	48+	601	512	89+	17+
1350	CRIM TRES/ST SUP LAND	581	553	28+	5+	332	218	114+	52+	913	771	142+	18+
1360	CRIM TRESPASS TO VEH	942	858	84+	10+	381	345	36+	10+	1323	1203	120+	10+
1365	CRIM TRESPASS TO RESID.	1515	1154	361+	31+	316	199	117+	59+	1831	1353	478+	35+
1370	CRIM DAMG FIRE FGT APPA	3	6	3-	50-	8	6	2+	33+	11	12	1-	8-
1375	INSTITUTIONAL VANDALISM	7	7	0	0	5	7	2-	29-	12	14	2-	14-
1380	UNAUTHOR POSS/STORE WPN	15	13	2+	15+	10	6	4+	67+	25	19	6+	32+
	DEADLY WEAPONS TOTAL	4241	4031	210+	5+	548	475	73+	15+	4789	4506	283+	6+
141A	UNLAWFUL USE HANDGUN	2126	2027	99+	5+	173	151	22+	15+	2299	2178	121+	6+
141B	UNLAWFUL USE OTH FIREARM	368	385	17-	4-	44	32	12+	38+	412	417	5-	1-
141C	UNLAWFUL USE OT DANG WPN	814	752	62+	8+	224	206	18+	9+	1038	958	80+	8+
142A	UNLAWFUL SALE HANDGUN	9	8	1+	13+	1	4	3-	75-	10	12	2-	17-
142B	UNLAWFUL SALE OT FIREARM	5	3	2+	67+	0	0	0	0	5	3	2+	67+
143A	UNLAWFUL POSS HANDGUN	212	222	10-	5-	32	22	10+	45+	244	244	0	0
143B	UNLAWFUL POSS OT FIREARM	87	93	6-	6-	24	19	5+	26+	111	112	1-	1-
143C	UNLAWFUL POSS AMMUNITION	89	79	10+	13+	23	14	9+	64+	112	93	19+	20+
1440	REG SALES BY DEALER	1	0	1+	0	0	0	0	0	1	0	1+	0
1450	DEFACE ID MARK	7	2	5+	250+	0	1	1-	100-	7	3	4+	133+
1460	NO ID CARD-ARMS/AMMO	514	458	56+	12+	26	25	1+	4+	540	483	57+	12+
149A	ATTEMPT - HANDGUN	3	0	3+	0	1	1	0	0	4	1	3+	300+
149B	ATTEMPT - OTHER FIREARM	1	0	1+	0	0	0	0	0	1	0	1+	0
149C	ATTEMPT - OT DANG WEAPON	5	2	3+	150+	0	0	0	0	5	2	3+	150+
	SEX OFFENSES TOTAL	2675	2618	57+	2+	272	248	24+	10+	2947	2866	81+	3+
1505	PROSTITUTION	521	475	46+	10+	6	7	1-	14-	527	482	45+	9+
1510	SOLICIT FOR PROSTITUTE	531	482	49+	10+	3	1	2+	200+	534	483	51+	11+
1515	PANDERING	7	7	0	0	0	0	0	0	7	7	0	0
1520	KEEP PLACE/PROSTITUTE	5	8	3-	38-	0	0	0	0	5	8	3-	38-
1525	PATRONIZING PROSTITUTE	18	17	1+	6+	0	0	0	0	18	17	1+	6+
1530	PIMPING	4	5	1-	20-	0	0	0	0	4	5	1-	20-
1531	JUVENILE PIMPING	1	N/A			0	N/A			1	N/A		
1535	OBSCENITY	13	16	3-	19-	0	1	1-	100-	13	17	4-	24-
1540	HARMFUL MATERIAL	4	4	0	0	1	2	1-	50-	5	6	1-	17-
1542	TIE IN SALE OBS PUB DIS	0	3	3-	100-	0	0	0	0	0	3	3-	100-
1545	EXPLOITATION OF A CHILD	1	0	1+	0	0	1	1-	100-	1	1	0	0
1562	AGG CRIM SEXUAL ABUSE	455	449	6+	1+	64	65	1-	2-	519	514	5+	1+
1563	CRIMINAL SEXUAL ABUSE	298	345	47-	14-	145	130	15+	12+	443	475	32-	7-
1564	CRIM TRANSMISSION HIV	2	N/A			0	N/A			2	N/A		
1565	INDEC SOLIC CHILD	9	13	4-	31-	0	0	0	0	9	13	4-	31-
1570	PUBLIC INDECENCY	736	742	6-	1-	39	25	14+	56+	775	767	8+	1+
1580	SEX RELATIONS W/FAMILIES	8	8	0	0	6	1	5+	500+	14	9	5+	56+
1582	CHILD PORNOGRAPHY	15	11	4+	36+	0	1	1-	100-	15	12	3+	25+
1585	ALL OTHERS	29	27	2+	7+	6	13	7-	54-	35	40	5-	13-
1590	ATTEMPT - SEX OFFENSE	18	6	12+	200+	2	1	1+	100+	20	7	13+	186+
	GAMBLING TOTAL	216	335	119-	36-	27	5	22+	440+	243	340	97-	29-
1610	BOOKMAKING	12	6	6+	100+	0	0	0	0	12	6	6+	100+
1620	NUMBERS - LOTTERY	17	3	14+	467+	0	0	0	0	17	3	14+	467+
1630	KEEP GAMBLING PLACE	16	32	16-	50-	0	0	0	0	16	32	16-	50-
1640	REGS FED GAMBLE STAMPS	0	0	0	0	0	1	1-	100-	0	1	1-	100-
1650	CARD GAME OPERATING	9	4	5+	125+	0	0	0	0	9	4	5+	125+
1651	CARD GAME PLAYING	11	46	35-	76-	0	0	0	0	11	46	35-	76-
1660	DICE GAME OPERATING	7	12	5-	42-	3	1	2+	200+	10	13	3-	23-
1661	DICE GAME PLAYING	53	62	9-	15-	19	2	17+	850+	72	64	8+	13+

1670	GAMBLING DEVICE	12	6	6+	100+	1	0	1+	0	13	6	7+	117+
1680	ALL OTHER	79	164	85-	52-	4	1	3+	300+	83	165	82-	50-
	OFFEN INVOL CHILD TOTAL	2191	2015	176+	9+	9313	9111	202+	2+	11504	11126	378+	3+
1710	ENDANGER LIFE/HEALTH	171	136	35+	26+	26	34	8-	24-	197	170	27+	16+
1720	CONTRIB DELIQ MINOR	859	817	42+	5+	36	18	18+	100+	895	835	60+	7+
1725	CONTRIB CRM DELINQ CHILD	149	93	56+	60+	4	4	0	0	153	97	56+	58+
1730	CURFEW	600	527	73+	14+	5774	5288	486+	9+	6374	5815	559+	10+
1740	RUN AWAYS	152	170	18-	11-	2163	2350	187-	8-	2315	2520	205-	8-
1750	CHILD ABUSE	70	66	4+	6+	29	31	2-	6-	99	97	2+	2+
1760	PATERNITY	1	1	0	0	1	1	0	0	2	2	0	0
1770	TRUANCY	49	65	16-	25-	415	464	49-	11-	464	529	65-	12-
1775	SALE TRAVEL TICKET MINOR	1	N/A			0	N/A			1	N/A		
1780	ALL OTHER	139	140	1-	1-	865	921	56-	6-	1004	1061	57-	5-
	CANNABIS CONTROL TOTAL	6087	6819	732-	11-	430	676	246-	36-	6517	7495	978-	13-
1811	POSS 30 GRAMS OR LESS	4762	5579	817-	15-	347	595	248-	42-	5109	6174	1065-	17-
1812	POSS OF OVER 30 GRAMS	444	438	6+	1+	27	17	10+	59+	471	455	16+	4+
1821	MAN/DEL/POS 10 GMS/LESS	217	204	13+	6+	20	17	3+	18+	237	221	16+	7+
1822	MAN/DEL/POS OVER 10 GMS	403	304	99+	33+	15	13	2+	15+	418	317	101+	32+
1830	CASUAL DELIVERY	15	18	3-	17-	4	7	3-	43-	19	25	6-	24-
1840	UNDER 18 DELIVERY	2	10	8-	80-	5	4	1+	25+	7	14	7-	50-
1850	PROD OF CANNABIS PLANT	97	119	22-	18-	0	2	2-	100-	97	121	24-	20-
1860	CALCUL CANNA CONSPIRACY	11	7	4+	57+	0	0	0	0	11	7	4+	57+
1880	OTHER	136	140	4-	3-	12	21	9-	43-	148	161	13-	8-
1900	INTOXICATING COMPOUND	82	51	31+	61+	18	18	0	0	100	69	31+	45+
	CONT SUBSTANCE ACT TOTAL	5055	5865	810-	14-	284	304	20-	7-	5339	6169	830-	13-
2010	MANUFACTURE-INTENT	887	1010	123-	12-	50	48	2+	4+	937	1058	121-	11-
2020	POSS CONT SUBSTANCE	3470	3995	525-	13-	159	189	30-	16-	3629	4184	555-	13-
2030	LOOK-ALIKE SUBSTANCE	113	109	4+	4+	37	24	13+	54+	150	133	17+	13+
2040	DEL/POSS-INTENT TO DEL	340	553	213-	39-	25	28	3-	11-	365	581	216-	37-
2050	CRIM DRUG CONSPIRACY	43	24	19+	79+	1	2	1-	50-	44	26	18+	69+
2070	DEL-PERSON UNDER 18	9	6	3+	50+	2	3	1-	33-	11	9	2+	22+
2080	FAIL KEEP REC-OPER	3	4	1-	25-	0	0	0	0	3	4	1-	25-
2090	OTHER	190	164	26+	16+	10	10	0	0	200	174	26+	15+
	HYPO SYRG NEED ACT TOTAL	572	811	239-	29-	4	11	7-	64-	576	822	246-	30-
2110	POSSESSION OR SALE	568	811	243-	30-	4	11	7-	64-	572	822	250-	30-
2120	FAIL TO KEEP RECORDS	4	0	4+	0	0	0	0	0	4	0	4+	0
	DRUG PARAPHERNALIA TOTAL	26	N/A			2	N/A			28	N/A		
2160	SALE/DEL PARAPHERNALIA	26	N/A			2	N/A			28	N/A		
	LIQUOR CONT ACT TOTAL	19162	17868	1294+	7+	3857	3404	453+	13+	23019	21272	1747+	8+
2210	SALE TO MINOR,DRUNK,ETC	880	788	92+	12+	12	7	5+	71+	892	795	97+	12+
2220	ILLEGAL POSS BY MINOR	8443	8146	297+	4+	2031	1902	129+	7+	10474	10048	426+	4+
2230	ILLEGAL CONSUME MINOR	6395	5658	737+	13+	1745	1427	318+	22+	8140	7085	1055+	15+
2240	MISREPRES AGE BY MINOR	354	405	51-	13-	9	2	7+	350+	363	407	44-	11-
2250	OTHER	3090	2871	219+	8+	60	66	6-	9-	3150	2937	213+	7+
	MOTOR VEH OFFENSES TOTAL	181889	164249	17640+	11+	4509	4471	38+	1+	186398	168720	17678+	10+
2410	DRIV INFLU-ALCOHOL	37423	37408	15+	0	129	116	13+	11+	37552	37524	28+	0
2420	DRIV INFLU-DRUGS	126	192	66-	34-	3	4	1-	25-	129	196	67-	34-
2430	TRANS ALCOHOL LIQR	13275	13860	585-	4-	505	504	1+	0	13780	14364	584-	4-
2440	RECKLESS DRIVING	2318	2585	267-	10-	277	285	8-	3-	2595	2870	275-	10-
2445	HIT AND RUN	2433	2450	17-	1-	126	153	27-	18-	2559	2603	44-	2-
2450	DRAG RACING	280	350	70-	20-	25	22	3+	14+	305	372	67-	18-
2455	NO REGISTRATION	14829	17734	2905-	16-	242	361	119-	33-	15071	18095	3024-	17-
2460	CANCL/SUSPEND/REVOK REG	2347	1469	878+	60+	17	13	4+	31+	2364	1482	882+	60+

**NOTE - MULTIPLE CHARGES (M-LINE ENTRIES) ARE NOT INCLUDED IN REPORT

DOWNSTATE ILLINOIS
ADULT AND JUVENILE ARREST TRENDS — 1990/1989 cont'd

OFF. CODE	OFFENSE CLASSIFICATION	TOTAL ADULTS ARRESTED 1990 ANNUAL	1989 ANNUAL	DIFF	90/89 PCT CHG	TOTAL JUVENILES ARRESTED 1990 ANNUAL	1989 ANNUAL	DIFF	90/89 PCT CHG	ADULTS PLUS JUVENILES 1990 ANNUAL	1989 ANNUAL	DIFF	90/89 PCT CHG
2461	OPERATE UNINSURED MV	34251	N/A			667	N/A			34918	N/A		
2462	OP-MV SUSP REG NO-INSUR	455	N/A			8	N/A			463	N/A		
2465	IMPROPER USE OF REGIST	3248	4200	952-	23-	52	83	31-	37-	3300	4283	983-	23-
2470	NO DRIVERS LICENSE	14857	19089	4232-	22-	1879	2357	478-	20-	16736	21446	4710-	22-
2475	ANTI-THEFT LAWS	797	662	135+	20+	207	175	32+	18+	1004	837	167+	20+
2480	SUSP/REVOK OPER LIC	49354	58133	8779-	15-	60	75	15-	20-	49414	58208	8794-	15-
2485	DRIVR/PASS SAFETY BELTS	4398	4364	34+	1+	200	226	26-	12-	4598	4590	8+	0
2490	UNLAWFUL USE OPER LIC	506	631	125-	20-	20	10	10+	100+	526	641	115-	18-
2495	FLEE-ELUDE POLICE OFF	992	1122	130-	12-	92	87	5+	6+	1084	1209	125-	10-
2500	CRIMINAL ABORTION	0	2	2-	100-	0	0	0	0	0	2	2-	100-
	DISORDERLY CONDUCT TOTAL	19732	16692	3040+	18+	3449	2892	557+	19+	23181	19584	3597+	18+
2805	VAGRANCY	102	55	47+	85+	10	3	7+	233+	112	58	54+	93+
2807	DRUNKENNESS	1571	1458	113+	8+	66	64	2+	3+	1637	1522	115+	8+
2810	PROWLER	122	95	27+	28+	19	9	10+	111+	141	104	37+	36+
2820	TELEPHONE THREAT	156	121	35+	29+	41	18	23+	128+	197	139	58+	42+
2825	HARASSMENT BY TELEPHONE	820	722	98+	14+	198	179	19+	11+	1018	901	117+	13+
2830	OBSCENE PHONE CALL	71	79	8-	10-	39	33	6+	18+	110	112	2-	2-
2840	FALSE FIRE ALARM	58	44	14+	32+	60	61	1-	2-	118	105	13+	12+
2850	BOMB THREAT	44	32	12+	38+	40	22	18+	82+	84	54	30+	56+
2860	FALSE POLICE REPORT	333	305	28+	9+	89	65	24+	37+	422	370	52+	14+
2870	PEEPING TOM	107	114	7-	6-	9	18	9-	50-	116	132	16-	12-
2880	CONFINE TO PREVNT CRIME	7	8	1-	13-	0	1	1-	100-	7	9	2-	22-
2890	OTHER-NOT DRUNKENESS	16341	13659	2682+	20+	2878	2419	459+	19+	19219	16078	3141+	20+
2900	AIR RIFLES	63	40	23+	58+	145	116	29+	25+	208	156	52+	33+
3000	FIREWORKS	246	239	7+	3+	125	132	7-	5-	371	371	0	0
3100	MOB ACTION/RELATED OFFNS	759	459	300+	65+	234	167	67+	40+	993	626	367+	59+
3200	ARMED VIOLENCE	71	63	8+	13+	10	6	4+	67+	81	69	12+	17+
3300	PUBLIC DEMONSTRATION	57	17	40+	235+	1	0	1+	0	58	17	41+	241+
3400	LOOTING	7	2	5+	250+	0	0	0	0	7	2	5+	250+
3500	PRTY FORFEIT (PUB NUIS)	12	8	4+	50+	3	0	3+	0	15	8	7+	88+
	INTER W/PUB OFFICER TOTAL	5862	5443	419+	8+	332	270	62+	23+	6194	5713	481+	8+
3710	RESIST/OBST/DISARM OFF.	4500	4169	331+	8+	260	204	56+	27+	4760	4373	387+	9+
3720	REFUSE TO AID OFFICER	50	54	4-	7-	2	3	1-	33-	52	57	5-	9-
3730	OBSTRUCTING JUSTICE	1079	953	126+	13+	52	43	9+	21+	1131	996	135+	14+
3740	CONCEAL/AID FUGITIVE	23	29	6-	21-	3	1	2+	200+	26	30	4-	13-
3750	ESCAPE	176	199	23-	12-	14	16	2-	13-	190	215	25-	12-
3760	AIDING ESCAPE	5	6	1-	17-	1	2	1-	50-	6	8	2-	25-
3770	CONTRABAND TO PENAL INS	29	33	4-	12-	0	1	1-	100-	29	34	5-	15-
3800	INTERFER W/JUDICIAL PROC	121	71	50+	70+	7	0	7+	0	128	71	57+	80+
3810	CONTEMPT OF COURT	8522	9239	717-	8-	140	160	20-	13-	8662	9399	737-	8-
3820	PERJURY	31	36	5-	14-	0	0	0	0	31	36	5-	14-
3910	BRIBERY	25	25	0	0	0	1	1-	100-	25	26	1-	4-

3920	OFFICIAL MISCONDUCT	9	6	3+	50+	0	0	0	0	9	6	3+	50+
3960	INTIMIDATION	149	135	14+	10+	29	22	7+	32+	178	157	21+	13+
3965	ETHNIC INTIMIDATION	16	8	8+	100+	8	0	8+	0	24	8	16+	200+
3970	EXTORTION	0	3	3-	100-	0	0	0	0	0	3	3-	100-
	KIDNAPING TOTAL	338	333	5+	2+	15	12	3+	25+	353	345	8+	2+
4210	KIDNAPING	18	15	3+	20+	0	3	3-	100-	18	18	0	0
4220	AGGRAVATED KIDNAPING	17	8	9+	113+	0	0	0	0	17	8	9+	113+
4230	UNLAWFUL RESTRAINT	161	170	9-	5-	11	6	5+	83+	172	176	4-	2-
4250	CHILD ABDUCTION	69	63	6+	10+	0	0	0	0	69	63	6+	10+
4255	ATTEMPT CHILD ABDUCTION	14	7	7+	100+	0	0	0	0	14	7	7+	100+
4260	AID/ABET CHILD ABDUCTN	1	2	1-	50-	0	0	0	0	1	2	1-	50-
4270	HARBORING A RUNAWAY	58	68	10-	15-	4	3	1+	33+	62	71	9-	13-
4310	POSS OF BURGLARY TOOLS	104	56	48+	86+	32	18	14+	78+	136	74	62+	84+
4387	VIOL OF ORDERS OF PROTEC	2021	1663	358+	22+	3	5	2-	40-	2024	1668	356+	21+
4510	PROBATION-VIOLATION	607	591	16+	3+	76	65	11+	17+	683	656	27+	4+
4625	PAROLE-REVOCATION	99	108	9-	8-	5	13	8-	62-	104	121	17-	14-
4710	SUSPICION	188	253	65-	26-	37	137	100-	73-	225	390	165-	42-
4720	AWOL AND DESERTION	56	69	13-	19-	0	0	0	0	56	69	13-	19-
4730	ILLEGAL ENTRY-ALIEN	8	19	11-	58-	0	0	0	0	8	19	11-	58-
5000	OTHER CRIMINAL OFFENSES	16453	15079	1374+	9+	635	643	8-	1-	17088	15722	1366+	9+
5060	OTHER TRAFFIC OFFENSES	13795	14231	436-	3-	590	632	42-	7-	14385	14863	478-	3-
5080	OTHER DEPARTMENTAL SERV	3024	2559	465+	18+	131	189	58-	31-	3155	2748	407+	15+
	NON INDEX CRIME TOTAL	356194	328403	27791+	8+	38652	35546	3106+	9+	394846	363949	30897+	8+
	TOTAL FOR CRIME CODES	407468	377985	29483+	8+	57335	53126	4209+	8+	464803	431111	33692+	8+
	GRAND TOTAL	407468	377985	29483+	8+	57335	53126	4209+	8+	464803	431111	33692+	8+

**NOTE - MULTIPLE CHARGES (M-LINE ENTRIES) ARE NOT INCLUDED IN REPORT

CHICAGO POLICE DEPARTMENT
ADULT ARREST TRENDS
1989/1990

OFFENSE CLASSIFICATION	1989 ANNUAL	1990 ANNUAL	DIFFERENCE	PERCENT OF CHANGE
Murder and Nonnegligent Manslaughter	840	893	+53	+6.3
Manslaughter by Negligence	10	17	+7	+70.0
Criminal Sexual Assault	558	620	+62	+11.1
Robbery	3,314	3,504	+190	+5.7
Aggravated Assault (Return A-4a-d)	8,590	6,460	−2130	−24.8
Burglary-Breaking or Entering	5,734	5,191	−543	−9.5
Larceny-Theft (Except Motor Vehicle Theft)	34,743	33,274	−1,469	−4.2
Motor Vehicle Theft	6,890	7,280	+390	+5.7
Other Assaults (Return A-4e)	31,437	37,076	+5,639	+17.9
Arson	151	120	−31	−20.5
Forgery and Counterfeiting	431	333	−98	−22.7
Fraud	772	1,046	+274	+35.5
Embezzlement	3	1	−2	−66.7
Stolen Property; Buying, Receiving, Possessing	461	417	−44	−9.5
Vandalism	6,783	7,849	+1,066	+15.7
Weapons; Carrying, Possessing, etc.	8,248	9,500	+1,252	+15.2
Prostitution and Commercialized Vice	4,896	4,617	−279	−5.7
Sex Offenses (Except Criminal Sexual Assault and Prostitution)	2,117	2,164	+47	+2.2
Drug Abuse Violations Grand Total	31,789	30,724	−1,065	−3.4
Opium or Cocaine and their Derivatives (Morphine, Heroin, Codeine)	1,801	3,748	+1,947	+108.1
Marijuana	8,626	8,282	−344	−4.0
Synthetic Narcotics-Manufactures Narcotics Which Can Cause True Drug Addiction (Demerol, Methadones)	294	95	−199	−67.7
Other-Dangerous Non-Narcotic Drugs (Barbiturate, Benzedrine)	21,068	18,599	−2,469	−11.7
Gambling Grand Total	1,396	1,921	+525	+37.6
Bookmaking (Horse and Sport Book)	46	50	+4	+8.7
Numbers and Lottery	30	13	−17	−56.7
All Other Gambling	1,320	1,858	+538	+40.8
Offenses Against Family and Children	696	696	+.0	+.0
Driving Under The Influence	2,932	2,862	−70	−2.4
Liquor Laws	4,016	5,378	+1,362	+33.9
Disorderly Conduct	44,617	56,870	+12,253	+27.5
All Other Offenses (Except Traffic)	35,852	42,949	+7,097	+19.8
TOTAL	237,276	261,762	+24,486	+10.3

CHICAGO POLICE DEPARTMENT
JUVENILE ARREST TRENDS
1989/1990

OFFENSE CLASSIFICATION	1989 ANNUAL	1990 ANNUAL	DIFFERENCE	PERCENT OF CHANGE
Murder and Nonnegligent Manslaughter	25	25	+.0	+.0
Manslaughter by Negligence	0	1	+1	+.0
Criminal Sexual Assault	206	215	+9	+4.4
Robbery	1,713	1,774	+61	+3.6
Aggravated Assault (Return A-4a-d)	1,717	1,315	−402	−23.4
Burglary-Breaking or Entering	2,528	2,516	−12	−0.5
Larceny-Theft (Except Motor Vehicle Theft)	6,017	5,652	−365	−6.1
Motor Vehicle Theft	1,978	2,410	+432	+21.8
Other Assaults (Return A-4e)	6,026	6,882	+856	+14.2
Arson	70	81	+11	+15.7
Forgery and Counterfeiting	10	7	−3	−30.0
Fraud	9	20	+11	+122.2
Embezzlement	0	0	+0	+.0
Stolen Property; Buying, Receiving, Possessing	148	28	−120	−81.1
Vandalism	1,552	2,239	+687	+44.3
Weapons; Carrying, Possessing, etc.	1,158	1,502	+344	+29.7
Prostitution and Commercialized Vice	49	42	−7	−14.3
Sex Offenses (Except Criminal Sexual Assault and Prostitution)	374	337	−37	−9.9
Drug Abuse Violations Grand Total	2,757	2,510	−247	−9.0
Opium or Cocaine and their Derivatives (Morphine, Heroin, Codeine)	48	299	+251	+522.9
Marijuana	839	689	−150	−17.9
Synthetic Narcotics-Manufactures Narcotics Which Can Cause True Drug Addiction (Demerol, Methadones)	6	57	+51	+850.0
Other-Dangerous Non-Narcotic Drugs (Barbiturate, Benzedrine)	1,864	1,465	−399	−21.4
Gambling Grand Total	104	173	+69	+66.4
Bookmaking (Horse and Sport Book)	0	2	+2	+.0
Numbers and Lottery	0	0	+0	+.0
All Other Gambling	104	171	+67	+64.4
Offenses Against Family and Children	72	338	+266	+369.4
Driving Under The Influence	1	4	+3	+300.0
Liquor Laws	878	1,310	+432	+49.2
Disorderly Conduct	4,645	6,147	+1,502	+32.3
All Other Offenses (Except Traffic)	7,599	9,077	+1,478	+19.5
TOTAL	39,636	44,605	+4,969	+12.5

CHICAGO POLICE DEPARTMENT
ADULT PLUS JUVENILE ARREST TRENDS
1989/1990

OFFENSE CLASSIFICATION	1989 ANNUAL	1990 ANNUAL	DIFFERENCE	PERCENT OF CHANGE
Murder and Nonnegligent Manslaughter	865	918	+53	+6.1
Manslaughter by Negligence	10	18	+8	+80.0
Criminal Sexual Assault	764	835	+71	+9.3
Robbery	5,027	5,278	+251	+5.0
Aggravated Assault (Return A-4a-d)	10,307	7,775	−2,532	−24.6
Burglary-Breaking or Entering	8,262	7,707	−555	−6.7
Larceny-Theft (Except Motor Vehicle Theft)	40,760	38,926	−1,834	−4.5
Motor Vehicle Theft	8,868	9,690	+822	+9.3
Other Assaults (Return A-4e)	37,463	43,958	+6,495	+17.3
Arson	221	201	−20	−9.1
Forgery and Counterfeiting	441	340	−101	−22.9
Fraud	781	1,066	+285	+36.5
Embezzlement	3	1	−2	−66.7
Stolen Property; Buying, Receiving, Possessing	609	445	−164	−26.9
Vandalism	8,335	10,088	+1,753	+21.0
Weapons; Carrying, Possessing, etc.	9,406	11,002	+1,596	+17.0
Prostitution and Commercialized Vice	4,945	4,659	−286	−5.8
Sex Offenses (Except Criminal Sexual Assault and Prostitution)	2,491	2,501	+10	+0.4
Drug Abuse Violations Grand Total	34,546	33,234	−1,312	−3.8
Opium or Cocaine and their Derivatives (Morphine, Heroin, Codeine)	1,849	4,047	+2,198	+118.9
Marijuana	9,465	8,971	−494	−5.2
Synthetic Narcotics-Manufactures Narcotics Which Can Cause True Drug Addiction (Demerol, Methadones)	300	152	−148	−49.3
Other-Dangerous Non-Narcotic Drugs (Barbiturate, Benzedrine)	22,932	20,064	−2,868	−12.5
Gambling Grand Total	1,500	2,094	+594	+39.6
Bookmaking (Horse and Sport Book)	46	52	+6	+13.0
Numbers and Lottery	30	13	−17	−56.7
All Other Gambling	1,424	2,029	+605	+42.5
Offenses Against Family and Children	768	1,034	+266	+34.6
Driving Under The Influence	2,933	2,866	−67	−2.3
Liquor Laws	4,894	6,688	+1,794	+36.7
Disorderly Conduct	49,262	63,017	+13,755	+27.9
All Other Offenses (Except Traffic)	43,451	52,026	+8,575	+19.7
TOTAL	276,912	306,367	+29,455	+10.6

COOK COUNTY SHERIFF'S OFFICE
ADULT AND JUVENILE ARREST TRENDS — 1990/1989

INDEX OFFENSES

OFF. CODE	OFFENSE CLASSIFICATION	TOTAL ADULTS ARRESTED 1990 ANNUAL	1989 ANNUAL	DIFF	90/89 PCT CHG	TOTAL JUVENILES ARRESTED 1990 ANNUAL	1989 ANNUAL	DIFF	90/89 PCT CHG	ADULTS PLUS JUVENILES 1990 ANNUAL	1989 ANNUAL	DIFF	90/89 PCT CHG
	HOMICIDE TOTAL	7	46	39-	85-	0	0	0	0	7	46	39-	85-
*0110	MURDER-FIRST DEGREE	6	25	19-	76-	0	0	0	0	6	25	19-	76-
*012A	ATTEMPT - HANDGUN	0	7	7-	100-	0	0	0	0	0	7	7-	100-
*0122	ATTEMPT - KNIF/CT	0	1	1-	100-	0	0	0	0	0	1	1-	100-
*0123	ATTEMPT - OT WPNS	1	8	7-	88-	0	0	0	0	1	8	7-	88-
*0124	ATTEMPT - HAND/FIS/FT	0	4	4-	100-	0	0	0	0	0	4	4-	100-
0141	INVOLUNTARY MANSLAUGHTER	0	1	1-	100-	0	0	0	0	0	1	1-	100-
	CRIM SEXUAL ASSAULT TOTAL	11	23	12-	52-	2	1	1+	100+	13	24	11-	46-
*0261	AGGRAVATED HANDGUN	0	6	6-	100-	0	0	0	0	0	6	6-	100-
*0263	AGGRAVATED KNIF/CUT INST	0	1	1-	100-	0	0	0	0	0	1	1-	100-
*0265	AGGRAVATED OT MEANS	3	1	2+	200+	1	1	0	0	4	2	2+	100+
*0281	CRIMINAL SEXUAL ASSAULT	8	13	5-	38-	1	0	1+	0	9	13	4-	31-
*0291	ATTEMPT CRIM SEX ASSAULT	0	2	2-	100-	0	0	0	0	0	2	2-	100-
	ROBBERY TOTAL	17	192	175-	91-	0	1	1-	100-	17	193	176-	91-
*031A	ARMED - HANDGUN	6	48	42-	88-	0	0	0	0	6	48	42-	88-
*031B	ARMED - OTHER FIREARM	0	5	5-	100-	0	0	0	0	0	5	5-	100-
*0312	ARMED - KNIF/CT	0	2	2-	100-	0	0	0	0	0	2	2-	100-
*0313	ARMED - OT WPN	3	23	20-	87-	0	0	0	0	3	23	20-	87-
*0320	STR ARM-NO WPN	7	90	83-	92-	0	1	1-	100-	7	91	84-	92-
*033A	ATTEMPT - HANDGUN	0	10	10-	100-	0	0	0	0	0	10	10-	100-
*033B	ATTEMPT - OTHER FIREARM	0	3	3-	100-	0	0	0	0	0	3	3-	100-
*0337	ATTEMPT-ARMED OT WEAPON	0	3	3-	100-	0	0	0	0	0	3	3-	100-
*0340	ATTEMPT - STR ARM-NO WPN	1	8	7-	88-	0	0	0	0	1	8	7-	88-
	AGGRAVATED BATTERY TOTAL	472	426	46+	11+	22	6	16+	267+	494	432	62+	14+
*041A	AGGRAVATED - HANDGUN	2	20	18-	90-	0	0	0	0	2	20	18-	90-
*041B	AGGRAVATED-OTHER FIREARM	1	0	1+	0	0	0	0	0	1	0	1+	0
*0420	AGGRAVATED - KNIF/CT	7	0	7+	0	0	0	0	0	7	0	7+	0
*0430	AGGRAVATED - OT WPN	8	32	24-	75-	1	0	1+	0	9	32	23-	72-
*0440	AGGRAVATED - HAN/FIS/FT	1	8	7-	88-	0	0	0	0	1	8	7-	88-
0445	AGGRAVATED - HAN/FIS/FT	9	18	9-	50-	2	0	2+	0	11	18	7-	39-
0460	SIMPLE BATTERY	435	338	97+	29+	19	4	15+	375+	454	342	112+	33+
0470	RECKLESS CONDUCT	9	10	1-	10-	0	2	2-	100-	9	12	3-	25-
	AGGRAVATED ASSAULT TOTAL	76	50	26+	52+	1	0	1+	0	77	50	27+	54+
*051A	AGGRAVATED - HANDGUN	9	9	0	0	0	0	0	0	9	9	0	0
*051B	AGGRAVATED-OTHER FIREARM	1	3	2-	67-	0	0	0	0	1	3	2-	67-
*0520	AGGRAVATED - KNIF/CT	9	5	4+	80+	0	0	0	0	9	5	4+	80+
*0530	AGGRAVATED - OT WPN	12	4	8+	200+	1	0	1+	0	13	4	9+	225+
0545	AGGRAVATED - HAN/FIS/FT	9	4	5+	125+	0	0	0	0	9	4	5+	125+
0560	SIMPLE ASSAULT	36	25	11+	44+	0	0	0	0	36	25	11+	44+
	BURGLARY TOTAL	90	557	467-	84-	8	5	3+	60+	98	562	464-	83-
*0610	FORCIBLE ENTRY	47	378	331-	88-	0	1	1-	100-	47	379	332-	88-
*0620	UNLAW ENTRY (NO FORCE)	7	30	23-	77-	1	2	1-	50-	8	32	24-	75-
*0625	RESIDENTIAL-FORCE ENTRY	27	131	104-	79-	6	1	5+	500+	33	132	99-	75-
*0626	RESIDENTIAL-NO FORCE	2	7	5-	71-	1	1	0	0	3	8	5-	63-
*0630	ATTEMPT - FORCE ENTRY	7	11	4-	36-	0	0	0	0	7	11	4-	36-
	BURG FROM MOTOR VEH TOTAL	23	12	11+	92+	9	0	9+	0	32	12	20+	167+
*0710	OVER 300 (1972-81>150)	21	9	12+	133+	8	0	8+	0	29	9	20+	222+
*0720	300+UNDER (1972-81<150)	1	2	1-	50-	1	0	1+	0	2	2	0	0

**NOTE - MULTIPLE CHARGES (M-LINE ENTRIES) ARE NOT INCLUDED IN REPORT

COOK COUNTY SHERIFF'S OFFICE
ADULT AND JUVENILE ARREST TRENDS — 1990/1989 cont'd

OFF. CODE	OFFENSE CLASSIFICATION	TOTAL ADULTS ARRESTED 1990 ANNUAL	1989 ANNUAL	DIFF	90/89 PCT CHG	TOTAL JUVENILES ARRESTED 1990 ANNUAL	1989 ANNUAL	DIFF	90/89 PCT CHG	ADULTS PLUS JUVENILES 1990 ANNUAL	1989 ANNUAL	DIFF	90/89 PCT CHG
*0750	ATTEMPT - BURG MOT VEH	1	1	0	0	0	0	0	0	1	1	0	0
	THEFT TOTAL	142	447	305-	68-	12	4	8+	200+	154	451	297-	66-
*0810	OVER 300 (1972-81>150)	71	389	318-	82-	2	0	2+	0	73	389	316-	81-
*0820	300+UNDER (1972-81<150)	66	54	12+	22+	10	4	6+	150+	76	58	18+	31+
*0850	ATTEMPT - THEFT	5	4	1+	25+	0	0	0	0	5	4	1+	25+
	MOTOR VEHICLE THEFT TOTAL	20	162	142-	88-	1	0	1+	0	21	162	141-	87-
*0910	AUTOS	20	157	137-	87-	1	0	1+	0	21	157	136-	87-
*0918	OTHER VEHICLES	0	4	4-	100-	0	0	0	0	0	4	4-	100-
*0920	ATTEMPT - AUTOS	0	1	1-	100-	0	0	0	0	0	1	1-	100-
	ARSON TOTAL	5	13	8-	62-	0	0	0	0	5	13	8-	62-
*1010	ARSON EXPLOSIVE DEVICE	1	8	7-	88-	0	0	0	0	1	8	7-	88-
*1020	ARSON INCENDIARY DEVICE	1	0	1+	0	0	0	0	0	1	0	1+	0
*1025	AGGRAVATED ARSON	1	3	2-	67-	0	0	0	0	1	3	2-	67-
1030	POSS EXPL/INCEN DEVICE	1	0	1+	0	0	0	0	0	1	0	1+	0
*1090	ATTEMPT - ARSON	1	2	1-	50-	0	0	0	0	1	2	1-	50-
*	CRIME INDEX CRIME TOTAL	364	1532	1168-	76-	34	11	23+	209+	398	1543	1145-	74-
	NON-INDEX OFFENSES												
	DECEPTION TOTAL	19	134	115-	86-	1	0	1+	0	20	134	114-	85-
1110	DECEPTIVE PRACTICES	5	29	24-	83-	0	0	0	0	5	29	24-	83-
1120	FORGERY	7	59	52-	88-	0	0	0	0	7	59	52-	88-
1130	FRAUD	2	36	34-	94-	0	0	0	0	2	36	34-	94-
1140	EMBEZZLEMENT	2	1	1+	100+	0	0	0	0	2	1	1+	100+
1150	CREDIT CARDS	2	7	5-	71-	1	0	1+	0	3	7	4-	57-
1170	FALSE REP POLICE/ORGANIZ	1	1	0	0	0	0	0	0	1	1	0	0
1190	ATTEMPT - DECEPTION	0	1	1-	100-	0	0	0	0	0	1	1-	100-
1200	STOLEN PROP-BUY/REC/POSS	18	91	73-	80-	0	0	0	0	18	91	73-	80-
1210	THEFT LBR/SERV/USE PROP	2	10	8-	80-	0	0	0	0	2	10	8-	80-
1220	THEFT OF LOST/MISLAY PRT	2	2	0	0	0	0	0	0	2	2	0	0
1230	POSS KEYS TO COIN OP MAC	0	1	1-	100-	0	0	0	0	0	1	1-	100-
1245	CABLE TV SERVICE OFFENSE	1	0	1+	0	0	0	0	0	1	0	1+	0
	VANDALISM TOTAL	188	262	74-	28-	17	7	10+	143+	205	269	64-	24-
1310	CRIM DAMAGE TO PROPERTY	97	134	37-	28-	6	6	0	0	103	140	37-	26-
1320	CRIM DAMAGE TO VEHICLE	7	10	3-	30-	3	0	3+	0	10	10	0	0
1330	CRIM TRESPASS TO LAND	54	69	15-	22-	3	0	3+	0	57	69	12-	17-
1340	CRIM DAMG/ST SUP PROP	0	1	1-	100-	2	0	2+	0	2	1	1+	100+
1350	CRIM TRES/ST SUP LAND	12	19	7-	37-	1	0	1+	0	13	19	6-	32-
1360	CRIM TRESPASS TO VEH	14	26	12-	46-	0	1	1-	100-	14	27	13-	48-
1365	CRIM TRESPASS TO RESID.	4	3	1+	33+	2	0	2+	0	6	3	3+	100+
	DEADLY WEAPONS TOTAL	64	118	54-	46-	1	1	0	0	65	119	54-	45-
141A	UNLAWFUL USE HANDGUN	32	53	21-	40-	0	0	0	0	32	53	21-	40-
141B	UNLAWFUL USE OTH FIREARM	16	4	12+	300+	1	0	1+	0	17	4	13+	325+
141C	UNLAWFUL USE OT DANG WPN	9	44	35-	80-	0	0	0	0	9	44	35-	80-
142B	UNLAWFUL SALE OT FIREARM	0	1	1-	100-	0	0	0	0	0	1	1-	100-
143A	UNLAWFUL POSS HANDGUN	2	4	2-	50-	0	0	0	0	2	4	2-	50-
143B	UNLAWFUL POSS OT FIREARM	0	2	2-	100-	0	0	0	0	0	2	2-	100-

143C	UNLAWFUL POSS AMMUNITION	0	1	1-	100-	0	0	0	0	0	1	1-	100-
1440	REG SALES BY DEALER	0	0	0	0	0	1	1-	100-	0	1	1-	100-
1450	DEFACE ID MARK	2	2	0	0	0	0	0	0	2	2	0	0
1460	NO ID CARD-ARMS/AMMO	3	7	4-	57-	0	0	0	0	3	7	4-	57-
	SEX OFFENSES TOTAL	108	107	1+	1+	3	1	2+	200+	111	108	3+	3+
1505	PROSTITUTION	68	25	43+	172+	0	0	0	0	68	25	43+	172+
1510	SOLICIT FOR PROSTITUTE	8	20	12-	60-	0	0	0	0	8	20	12-	60-
1515	PANDERING	4	3	1+	33+	0	0	0	0	4	3	1+	33+
1520	KEEP PLACE/PROSTITUTE	0	7	7-	100-	0	0	0	0	0	7	7-	100-
1525	PATRONIZING PROSTITUTE	5	0	5+	0	0	0	0	0	5	0	5+	0
1530	PIMPING	2	2	0	0	0	0	0	0	2	2	0	0
1535	OBSCENITY	1	0	1+	0	0	0	0	0	1	0	1+	0
1562	AGG CRIM SEXUAL ABUSE	2	12	10-	83-	3	0	3+	0	5	12	7-	58-
1563	CRIMINAL SEXUAL ABUSE	3	14	11-	79-	0	1	1-	100-	3	15	12-	80-
1565	INDEC SOLIC CHILD	0	2	2-	100-	0	0	0	0	0	2	2-	100-
1570	PUBLIC INDECENCY	13	18	5-	28-	0	0	0	0	13	18	5-	28-
1580	SEX RELATIONS W/FAMILIES	0	2	2-	100-	0	0	0	0	0	2	2-	100-
1582	CHILD PORNOGRAPHY	2	2	0	0	0	0	0	0	2	2	0	0
	GAMBLING TOTAL	22	80	58-	73-	0	0	0	0	22	80	58-	73-
1610	BOOKMAKING	1	5	4-	80-	0	0	0	0	1	5	4-	80-
1620	NUMBERS - LOTTERY	1	2	1-	50-	0	0	0	0	1	2	1-	50-
1630	KEEP GAMBLING PLACE	15	21	6-	29-	0	0	0	0	15	21	6-	29-
1650	CARD GAME OPERATING	0	2	2-	100-	0	0	0	0	0	2	2-	100-
1651	CARD GAME PLAYING	0	6	6-	100-	0	0	0	0	0	6	6-	100-
1661	DICE GAME PLAYING	0	11	11-	100-	0	0	0	0	0	11	11-	100-
1670	GAMBLING DEVICE	0	6	6-	100-	0	0	0	0	0	6	6-	100-
1680	ALL OTHER	5	27	22-	81-	0	0	0	0	5	27	22-	81-
	OFFEN INVOL CHILD TOTAL	9	19	10-	53-	3	5	2-	40-	12	24	12-	50-
1710	ENDANGER LIFE/HEALTH	0	3	3-	100-	1	0	1+	0	1	3	2-	67-
1720	CONTRIB DELIQ MINOR	4	9	5-	56-	0	0	0	0	4	9	5-	56-
1725	CONTRIB CRM DELINQ CHILD	2	0	2+	0	0	0	0	0	2	0	2+	0
1730	CURFEW	0	0	0	0	2	1	1+	100+	2	1	1+	100+
1740	RUN AWAYS	0	1	1-	100-	0	2	2-	100-	0	3	3-	100-
1750	CHILD ABUSE	0	1	1-	100-	0	2	2-	100-	0	3	3-	100-
1760	PATERNITY	1	2	1-	50-	0	0	0	0	1	2	1-	50-
1780	ALL OTHER	2	3	1-	33-	0	0	0	0	2	3	1-	33-
	CANNABIS CONTROL TOTAL	27	60	33-	55-	1	0	1+	0	28	60	32-	53-
1811	POSS 30 GRAMS OR LESS	23	37	14-	38-	1	0	1+	0	24	37	13-	35-
1812	POSS OF OVER 30 GRAMS	2	15	13-	87-	0	0	0	0	2	15	13-	87-
1821	MAN/DEL/POS 10 GMS/LESS	2	4	2-	50-	0	0	0	0	2	4	2-	50-
1822	MAN/DEL/POS OVER 10 GMS	0	2	2-	100-	0	0	0	0	0	2	2-	100-
1850	PROD OF CANNABIS PLANT	0	1	1-	100-	0	0	0	0	0	1	1-	100-
1880	OTHER	0	1	1-	100-	0	0	0	0	0	1	1-	100-
	CONT SUBSTANCE ACT TOTAL	151	1162	1011-	87-	1	1	0	0	152	1163	1011-	87-
2010	MANUFACTURE-INTENT	33	199	166-	83-	0	0	0	0	33	199	166-	83-
2020	POSS CONT SUBSTANCE	68	438	370-	84-	1	1	0	0	69	439	370-	84-
2030	LOOK-ALIKE SUBSTANCE	1	7	6-	86-	0	0	0	0	1	7	6-	86-
2040	DEL/POSS-INTENT TO DEL	49	513	464-	90-	0	0	0	0	49	513	464-	90-
2060	LICENSED OPER-REGISTR	0	1	1-	100-	0	0	0	0	0	1	1-	100-
2070	DEL-PERSON UNDER 18	0	2	2-	100-	0	0	0	0	0	2	2-	100-
2090	OTHER	0	2	2-	100-	0	0	0	0	0	2	2-	100-
	HYPO SYRG NEED ACT TOTAL	6	15	9-	60-	0	0	0	0	6	15	9-	60-
2110	POSSESSION OR SALE	6	15	9-	60-	0	0	0	0	6	15	9-	60-
	LIQUOR CONT ACT TOTAL	34	20	14+	70+	3	1	2+	200+	37	21	16+	76+

**NOTE - MULTIPLE CHARGES (M-LINE ENTRIES) ARE NOT INCLUDED IN REPORT

COOK COUNTY SHERIFF'S OFFICE
ADULT AND JUVENILE ARREST TRENDS — 1990/1989 cont'd

OFF. CODE	OFFENSE CLASSIFICATION	TOTAL ADULTS ARRESTED 1990 ANNUAL	1989 ANNUAL	DIFF	90/89 PCT CHG	TOTAL JUVENILES ARRESTED 1990 ANNUAL	1989 ANNUAL	DIFF	90/89 PCT CHG	ADULTS PLUS JUVENILES 1990 ANNUAL	1989 ANNUAL	DIFF	90/89 PCT CHG
2210	SALE TO MINOR,DRUNK,ETC	8	3	5+	167+	0	0	0	0	8	3	5+	167+
2220	ILLEGAL POSS BY MINOR	21	12	9+	75+	3	1	2+	200+	24	13	11+	85+
2240	MISREPRES AGE BY MINOR	3	0	3+	0	0	0	0	0	3	0	3+	0
2250	OTHER	2	5	3-	60-	0	0	0	0	2	5	3-	60-
	MOTOR VEH OFFENSES TOTAL	510	4742	4232-	89-	1	69	68-	99-	511	4811	4300-	89-
2410	DRIV INFLU-ALCOHOL	211	544	333-	61-	0	3	3-	100-	211	547	336-	61-
2420	DRIV INFLU-DRUGS	1	3	2-	67-	0	0	0	0	1	3	2-	67-
2430	TRANS ALCOHOL LIQR	2	127	125-	98-	0	1	1-	100-	2	128	126-	98-
2440	RECKLESS DRIVING	3	32	29-	91-	1	1	0	0	4	33	29-	88-
2445	HIT AND RUN	3	60	57-	95-	0	2	2-	100-	3	62	59-	95-
2450	DRAG RACING	0	7	7-	100-	0	1	1-	100-	0	8	8-	100-
2455	NO REGISTRATION	6	2176	2170-	100-	0	17	17-	100-	6	2193	2187-	100-
2460	CANCL/SUSPEND/REVOK REG	2	23	21-	91-	0	0	0	0	2	23	21-	91-
2461	OPERATE UNINSURED MV	8	N/A			0	N/A			8	N/A		
2465	IMPROPER USE OF REGIST	6	226	220-	97-	0	0	0	0	6	226	220-	97-
2470	NO DRIVERS LICENSE	71	507	436-	86-	0	38	38-	100-	71	545	474-	87-
2475	ANTI-THEFT LAWS	13	127	114-	90-	0	0	0	0	13	127	114-	90-
2480	SUSP/REVOK OPER LIC	170	862	692-	80-	0	0	0	0	170	862	692-	80-
2485	DRIVR/PASS SAFETY BELTS	0	3	3-	100-	0	0	0	0	0	3	3-	100-
2490	UNLAWFUL USE OPER LIC	12	8	4+	50+	0	2	2-	100-	12	10	2+	20+
2495	FLEE-ELUDE POLICE OFF	2	37	35-	95-	0	4	4-	100-	2	41	39-	95-
	DISORDERLY CONDUCT TOTAL	103	147	44-	30-	5	0	5+	0	108	147	39-	27-
2807	DRUNKENNESS	5	10	5-	50-	0	0	0	0	5	10	5-	50-
2810	PROWLER	1	2	1-	50-	0	0	0	0	1	2	1-	50-
2820	TELEPHONE THREAT	3	2	1+	50+	0	0	0	0	3	2	1+	50+
2825	HARASSMENT BY TELEPHONE	6	7	1-	14-	1	0	1+	0	7	7	0	0
2830	OBSCENE PHONE CALL	0	4	4-	100-	0	0	0	0	0	4	4-	100-
2840	FALSE FIRE ALARM	4	1	3+	300+	0	0	0	0	4	1	3+	300+
2860	FALSE POLICE REPORT	2	5	3-	60-	0	0	0	0	2	5	3-	60-
2870	PEEPING TOM	4	5	1-	20-	0	0	0	0	4	5	1-	20-
2880	CONFINE TO PREVNT CRIME	0	1	1-	100-	0	0	0	0	0	1	1-	100-
2890	OTHER-NOT DRUNKENESS	78	110	32-	29-	4	0	4+	0	82	110	28-	25-
2900	AIR RIFLES	1	1	0	0	0	0	0	0	1	1	0	0
3000	FIREWORKS	1	3	2-	67-	0	0	0	0	1	3	2-	67-
3100	MOB ACTION/RELATED OFFNS	3	6	3-	50-	0	0	0	0	3	6	3-	50-
3200	ARMED VIOLENCE	6	32	26-	81-	0	0	0	0	6	32	26-	81-
3300	PUBLIC DEMONSTRATION	1	0	1+	0	0	0	0	0	1	0	1+	0
3500	PRTY FORFEIT (PUB NUIS)	1	0	1+	0	0	0	0	0	1	0	1+	0
	INTER W/PUB OFFICER TOTAL	43	96	53-	55-	1	0	1+	0	44	96	52-	54-
3710	RESIST/OBST/DISARM OFF.	38	59	21-	36-	1	0	1+	0	39	59	20-	34-
3720	REFUSE TO AID OFFICER	0	1	1-	100-	0	0	0	0	0	1	1-	100-
3730	OBSTRUCTING JUSTICE	1	6	5-	83-	0	0	0	0	1	6	5-	83-
3740	CONCEAL/AID FUGITIVE	0	2	2-	100-	0	0	0	0	0	2	2-	100-
3750	ESCAPE	1	25	24-	96-	0	0	0	0	1	25	24-	96-
3760	AIDING ESCAPE	0	1	1-	100-	0	0	0	0	0	1	1-	100-
3770	CONTRABAND TO PENAL INS	3	2	1+	50+	0	0	0	0	3	2	1+	50+
3800	INTERFER W/JUDICIAL PROC	3	2	1+	50+	0	0	0	0	3	2	1+	50+

3810	CONTEMPT OF COURT	1	29	28-	97-	0	0	0	0	1	29	28-	97-
3820	PERJURY	3	12	9-	75-	0	0	0	0	3	12	9-	75-
3910	BRIBERY	0	4	4-	100-	0	0	0	0	0	4	4-	100-
3960	INTIMIDATION	0	4	4-	100-	1	0	1+	0	1	4	3-	75-
	KIDNAPING TOTAL	3	10	7-	70-	0	0	0	0	3	10	7-	70-
4230	UNLAWFUL RESTRAINT	1	5	4-	80-	0	0	0	0	1	5	4-	80-
4250	CHILD ABDUCTION	1	3	2-	67-	0	0	0	0	1	3	2-	67-
4255	ATTEMPT CHILD ABDUCTION	0	1	1-	100-	0	0	0	0	0	1	1-	100-
4270	HARBORING A RUNAWAY	1	1	0	0	0	0	0	0	1	1	0	0
4310	POSS OF BURGLARY TOOLS	5	4	1+	25+	0	0	0	0	5	4	1+	25+
4387	VIOL OF ORDERS OF PROTEC	7	11	4-	36-	0	0	0	0	7	11	4-	36-
4510	PROBATION-VIOLATION	51	616	565-	92-	0	0	0	0	51	616	565-	92-
4625	PAROLE-REVOCATION	2	21	19-	90-	0	0	0	0	2	21	19-	90-
5000	OTHER CRIMINAL OFFENSES	7	44	37-	84-	0	0	0	0	7	44	37-	84-
5060	OTHER TRAFFIC OFFENSES	91	97	6-	6-	1	0	1+	0	92	97	5-	5-
	NON INDEX CRIME TOTAL	1992	8358	6366-	76-	60	91	31-	34-	2052	8449	6397-	76-
	TOTAL FOR CRIME CODES	2356	9890	7534-	76-	94	102	8-	8-	2450	9992	7542-	75-
	GRAND TOTAL	2356	9890	7534-	76-	94	102	8-	8-	2450	9992	7542-	75-

**NOTE - MULTIPLE CHARGES (M-LINE ENTRIES) ARE NOT INCLUDED IN REPORT

CRIME INDEX/CRIME RATE DATA

Caution should be exercised when reviewing and using these data. The many social factors related to crime and a community's residential population, used to calculate the crime rate, must be considered when making statistical comparisons. A community may have a small residential population but a large moving population because of a substantial number of manufacturers, motels, etc., within its jurisdiction. The large moving population attracts criminal behavior that occurs within the small jurisdiction and must be reported by the law enforcement agency. The crime rate calculation does not compensate for a moving population. The statistics can make it appear that crimes are committed by community residents when this is not necessarily true.

This section utilizes the most recent complete census population statistics available from the U. S. Bureau of Census. The 1989 crime rate for this section was calculated using the 1988 estimated population statistics which were obtained from U. S. Bureau of the Census, Current Population Reports, Series P-26, No. 88-ENC-SC, 1988 Population and 1987 Per Capita Income Estimates for Counties and Incorporated Places: East North Central, U. S. Goverment Printing Office, Washington, D. C. 1990. The 1990 crime rate for this section was calculated using the actual 1990 census population statistics which were obtained from the U. S. Bureau of Census, 1990 Census of Population and Housing.

During the Illinois Uniform Crime Reporting year of 1990, there were 61 cities with I-UCR participating police departments which were located in more than one county. During the Illinois Uniform Crime Reporting year of 1989, there were 57 cities with I-UCR participating police departments which were located in more than one county (see appendix for list of cities and counties.) In order to calculate the county crime rate, crime index total and each of the eight crime index offense totals, each of the 61 cities' crime rate, crime index total and each of the eight crime index offense totals has been proportioned based on the percentage of population residing in each county. The following is an example for calculating the crime index total:

> Naperville with a total population of 85,351 has 72,931 or 85.4% of its population in Du Page County and 12,420 or 14.6% of its population in Will County. The total crime index for Naperville in 1990 was 2,397.
>
> The crime index has been computed as follows for Du Page and Will County:

	County		Population	Total Crime Index
Naperville	Du Page	72,931	85,351 ÷ .854 × 2,397 =	2,047
	Will	12,420	85,351 ÷ .146 × 2,397 =	350
Naperville	Total	85,351		2,397

The crime index that was calculated for Du Page County based upon the percentage of Naperville's population residing in Du Page County has been added to the total crime index for Du Page County. The crime index that was calculated for Will County based upon the percentage of Naperville's population residing in Will County has been added to the total crime index for Will County.

It should be noted that each county total reflects crime data reported by police departments, sheriffs' offices, colleges and universities that are located within each county. Since the Secretary of State's Office has districts that have multi-county jurisdiction, the Secretary of State's Office totals are not reflected in the county total but are reflected in the state total.

There are separate Crime Index/Crime Rate comparison reports for the following:

Police Departments
Sheriffs' Offices
Colleges and Universities
Secretary of State
Counties
Illinois State Police
Hospitals
Railroads
Park District
Airports
Other Agencies

The Crime Index/Crime Rate Comparison State Total is an aggregate total of the sheriffs' offices, police departments, colleges, universities and Secretary of State's Office.

Positive values in this section are not preceded by a '+' as in other sections within this publication.

Because of agency adjustments and late submissions, the 1989 figures reflected in this section are not comparable with those figures published in Crime in Illinois 1989.

CRIME INDEX/CRIME RATE COMPARISON — 1990/1989
STATE TOTAL

GEOGRAPHIC AREA	YEAR	POPULATION	RATE PER 100,000	TOTAL CRIME INDEX	MURDER	CRIMINAL SEXUAL ASSAULT	ROBBERY	AGRVT. ASSAULT/ BATTERY	BURGLARY	THEFT	MOTOR VEHICLE THEFT	ARSON
STATE TOTAL	1990	11430602	5,949.9	680113	1182	6399	44931	59512	120335	369178	73740	4836
	1989	11616100	5,720.7	664517	1063	6153	39237	54327	125533	361990	71338	4876
PERCENT CHANGE		-1.6	4.0	2.3	11.2	4.0	14.5	9.5	-4.1	2.0	3.4	-0.8

CRIME INDEX/CRIME RATE COMPARISON — 1990/1989
POLICE DEPARTMENTS

GEOGRAPHIC AREA	COUNTY	YEAR	POPULATION	RATE PER 100,000	TOTAL CRIME INDEX	MURDER	CRIMINAL SEXUAL ASSAULT	ROBBERY	AGRVT. ASSAULT/ BATTERY	BURGLARY	THEFT	MOTOR VEHICLE THEFT	ARSON
POLICE DEPARTMENTS	TOTAL	1990	9173468	6,858.8	629194	1144	5855	44546	57285	106625	338426	70837	4476
		1989	9292200	6,616.4	614809	1015	5598	38852	52296	111194	332860	68517	4477
PERCENT CHANGE			-1.3	3.7	2.3	12.7	4.6	14.7	9.5	-4.1	1.7	3.4	0.0
ABINGDON	KNOX	1990	3597	2,696.7	97	0	3	0	3	16	71	3	1
ABINGDON	KNOX	1989	3860	1,761.7	68	0	0	0	4	9	54	1	0
PERCENT CHANGE			-6.8	53.1	42.6	0.0	0.0	0.0	-25.0	77.8	31.5	200.0	0.0
ADDISON	DU PAGE	1990	32058	4,544.9	1457	0	17	18	61	236	1050	70	5
ADDISON	DU PAGE	1989	30110	4,589.8	1382	0	3	10	30	215	1040	81	3
PERCENT CHANGE			6.5	-1.0	5.4	0.0	466.7	80.0	103.3	9.8	1.0	-13.6	66.7
ALBANY	WHITESIDE	1990	835	1,317.4	11	0	0	1	0	1	9	0	0
ALBANY	WHITESIDE	1989	1040	961.5	10	0	0	0	0	2	7	1	0
PERCENT CHANGE			-19.7	37.0	10.0	0.0	0.0	0.0	0.0	-50.0	28.6	-100.0	0.0
ALBION	EDWARDS	1990	2116	803.4	17	0	0	0	0	4	13	0	0
ALBION	EDWARDS	5 1989	2330	557.9	13	0	0	0	1	1	10	1	0
PERCENT CHANGE			-9.2	44.0	30.8	0.0	0.0	0.0	-100.0	300.0	30.0	-100.0	0.0
ALEDO	MERCER	1990	3681	1,331.2	49	0	0	0	1	8	39	1	0
ALEDO	MERCER	1989	3500	1,314.3	46	0	1	0	8	8	28	0	1
PERCENT CHANGE			5.2	1.3	6.5	0.0	-100.0	0.0	-87.5	0.0	39.3	0.0	-100.0
* ALEXIS	WARREN	1990	908	330.4	3	0	0	0	0	1	2	0	0
* ALEXIS	WARREN	2 1989	1070	0.0	0	0	0	0	0	0	0	0	0
PERCENT CHANGE			-15.1	0.0	0.0	0.0	0.0	0.0	0.0	0.0	0.0	0.0	0.0
* ALGONQUIN	MCHENRY	1990	11663	2,623.7	306	0	4	0	8	52	219	22	1
* ALGONQUIN	MCHENRY	1989	10430	2,895.5	302	0	2	0	7	85	198	9	1
PERCENT CHANGE			11.8	-9.4	1.3	0.0	100.0	0.0	14.3	-38.8	10.6	144.4	0.0
ALORTON	ST. CLAIR	1990	2960	4,864.9	144	1	5	10	41	39	42	5	1
ALORTON	ST. CLAIR	1989	2710	4,649.4	126	0	2	10	31	39	41	1	2
PERCENT CHANGE			9.2	4.6	14.3	0.0	150.0	0.0	32.3	0.0	2.4	400.0	-50.0
ALSIP	COOK	1990	18227	6,951.2	1267	1	4	17	42	190	827	179	7
ALSIP	COOK	1989	18340	6,668.5	1223	1	5	22	17	201	776	198	3
PERCENT CHANGE			-0.6	4.2	3.6	0.0	-20.0	-22.7	147.1	-5.5	6.6	-9.6	133.3

1 ONE OR MORE MONTHS MISSING 2 NO INDEX CRIMES 3 NO RETURN FROM AGENCY 4 REPORTED THRU OTHER AGENCY
5 PARTIAL YEAR REPORTING

* Indicates Multi-County Agencies. See Appendix A

CRIME INDEX/CRIME RATE COMPARISON — 1990/1989 cont'd
POLICE DEPARTMENTS

GEOGRAPHIC AREA	COUNTY	YEAR	POPULATION	RATE PER 100,000	TOTAL CRIME INDEX	MURDER	CRIMINAL SEXUAL ASSAULT	ROBBERY	AGRVT. ASSAULT/ BATTERY	BURGLARY	THEFT	MOTOR VEHICLE THEFT	ARSON
ALTAMONT	EFFINGHAM	1990	2296	304.9	7	0	0	0	0	0	7	0	0
ALTAMONT	EFFINGHAM	1989	2550	392.2	10	0	0	0	0	1	9	0	0
PERCENT CHANGE			-10.0	-22.3	-30.0	0.0	0.0	0.0	0.0	-100.0	-22.2	0.0	0.0
ALTON	MADISON	1990	32905	8,706.9	2865	6	29	100	150	687	1744	124	25
ALTON	MADISON	1989	34350	7,924.3	2722	5	25	86	101	640	1730	105	30
PERCENT CHANGE			-4.2	9.9	5.3	20.0	16.0	16.3	48.5	7.3	0.8	18.1	-16.7
AMBOY	LEE	1990	2377	462.8	11	0	3	0	2	0	6	0	0
AMBOY	LEE	1989	2490	843.4	21	0	2	0	1	1	17	0	0
PERCENT CHANGE			-4.5	-45.1	-47.6	0.0	50.0	0.0	100.0	-100.0	-64.7	0.0	0.0
ANDALUSIA	ROCK ISLAND	1990	1052	2,566.5	27	0	1	0	2	0	23	1	0
ANDALUSIA	ROCK ISLAND	1989	1240	1,774.2	22	0	0	0	1	0	21	0	0
PERCENT CHANGE			-15.2	44.7	22.7	0.0	0.0	0.0	100.0	0.0	9.5	0.0	0.0
ANNA	UNION	1990	4805	3,642.0	175	0	1	1	5	31	129	6	2
ANNA	UNION	1989	4910	2,688.4	132	0	0	0	6	16	102	7	1
PERCENT CHANGE			-2.1	35.5	32.6	0.0	0.0	0.0	-16.7	93.8	26.5	-14.3	100.0
ANTIOCH	LAKE	1990	6105	8,697.8	531	0	1	5	25	45	439	14	2
ANTIOCH	LAKE	1989	5240	9,675.6	507	1	5	1	8	24	447	21	0
PERCENT CHANGE			16.5	-10.1	4.7	-100.0	-80.0	400.0	212.5	87.5	-1.8	-33.3	0.0
ARCOLA	DOUGLAS	1990	2678	3,584.8	96	0	0	0	4	20	67	4	1
ARCOLA	DOUGLAS	1989	2650	3,509.4	93	0	1	0	5	21	59	6	1
PERCENT CHANGE			1.1	2.1	3.2	0.0	-100.0	0.0	-20.0	-4.8	13.6	-33.3	0.0
ARLINGTON HEIGHTS	COOK	1990	75460	3,684.1	2780	1	5	24	46	460	2110	117	17
ARLINGTON HEIGHTS	COOK	1989	73320	3,647.0	2674	0	8	26	48	480	1924	162	26
PERCENT CHANGE			2.9	1.0	4.0	0.0	-37.5	-7.7	-4.2	-4.2	9.7	-27.8	-34.6
* ARTHUR	DOUGLAS	1990	2112	284.1	6	0	0	0	0	0	4	2	0
* ARTHUR	DOUGLAS	1989	2250	622.2	14	0	0	0	0	3	10	1	0
PERCENT CHANGE			-6.1	-54.3	-57.1	0.0	0.0	0.0	0.0	-100.0	-60.0	100.0	0.0
ASHLAND	CASS	1990	1257	79.6	1	0	0	0	0	1	0	0	0
ASHLAND	CASS	1989	1220	163.9	2	0	0	0	2	0	0	0	0
PERCENT CHANGE			3.0	-51.5	-50.0	0.0	0.0	0.0	-100.0	0.0	0.0	0.0	0.0

ASTORIA	FULTON	1990	1205	580.9	7	0	0	0	2	1	4	0	0
ASTORIA	FULTON	1989	1260	555.6	7	0	3	0	1	1	2	0	0
PERCENT CHANGE			-4.4	4.6	0.0	0.0	-100.0	0.0	100.0	0.0	100.0	0.0	0.0
AUBURN	SANGAMON	1990	3724	1,503.8	56	0	0	0	5	10	36	5	0
AUBURN	SANGAMON	1989	3910	844.0	33	0	1	0	3	5	22	2	0
PERCENT CHANGE			-4.8	78.2	69.7	0.0	-100.0	0.0	66.7	100.0	63.6	150.0	0.0
* AURORA	KANE	1990	99581	6,803.5	6775	11	89	247	541	1603	3944	302	38
* AURORA	KANE	1989	91150	7,659.9	6982	9	90	193	427	1429	4438	342	54
PERCENT CHANGE			9.2	-11.2	-3.0	22.2	-1.1	28.0	26.7	12.2	-11.1	-11.7	-29.6
AVON	FULTON	1990	957	2,298.9	22	0	0	0	1	5	16	0	0
AVON	FULTON	1989	990	6,161.6	61	0	0	0	0	8	53	0	0
PERCENT CHANGE			-3.3	-62.7	-63.9	0.0	0.0	0.0	0.0	-37.5	-69.8	0.0	0.0
* BARRINGTON BACOG	COOK	1990	20681	1,968.0	407	0	1	1	13	65	304	20	3
* BARRINGTON BACOG	COOK	1989	21100	2,872.0	606	0	2	1	9	125	449	17	3
PERCENT CHANGE			-2.0	-31.5	-32.8	0.0	-50.0	0.0	44.4	-48.0	-32.3	17.6	0.0
* BARRINGTON HILLS	COOK	1990	4202	1,166.1	49	0	0	0	0	11	35	3	0
* BARRINGTON HILLS	COOK	1989	3940	1,472.1	58	0	0	0	2	6	47	2	1
PERCENT CHANGE			6.6	-20.8	-15.5	0.0	0.0	0.0	-100.0	83.3	-25.5	50.0	-100.0
* BARTLETT	COOK	1990	19373	3,721.7	721	2	3	8	30	133	525	16	4
* BARTLETT	COOK	1989	17240	3,074.2	530	0	4	7	11	111	380	14	3
PERCENT CHANGE			12.4	21.1	36.0	0.0	-25.0	14.3	172.7	19.8	38.2	14.3	33.3
BARTONVILLE	PEORIA	1990	5643	5,599.9	316	1	3	0	13	36	245	16	2
BARTONVILLE	PEORIA	1989	6070	3,360.8	204	0	2	0	5	39	147	10	1
PERCENT CHANGE			-7.0	66.6	54.9	0.0	50.0	0.0	160.0	-7.7	66.7	60.0	100.0
* BATAVIA	KANE	1990	17076	2,998.4	512	0	5	1	8	129	357	9	3
* BATAVIA	KANE	1989	15590	3,348.3	522	0	2	10	11	129	358	11	1
PERCENT CHANGE			9.5	-10.5	-1.9	0.0	150.0	-90.0	-27.3	0.0	-0.3	-18.2	200.0
BEARDSTOWN	CASS	1990	5270	2,599.6	137	0	1	0	10	32	81	12	1
BEARDSTOWN	CASS	1989	5530	1,808.3	100	1	0	0	9	7	69	14	0
PERCENT CHANGE			-4.7	43.8	37.0	-100.0	0.0	0.0	11.1	357.1	17.4	-14.3	0.0
BEDFORD PARK	COOK	1990	566	35,335.7	200	0	0	4	0	8	153	35	0
BEDFORD PARK	COOK	1989	1010	20,198.0	204	0	0	0	1	7	173	22	1
PERCENT CHANGE			-44.0	74.9	-2.0	0.0	0.0	0.0	-100.0	14.3	-11.6	59.1	-100.0

1 ONE OR MORE MONTHS MISSING 2 NO INDEX CRIMES 3 NO RETURN FROM AGENCY 4 REPORTED THRU OTHER AGENCY
5 PARTIAL YEAR REPORTING

*** Indicates Multi-County Agencies. See Appendix A**

CRIME INDEX/CRIME RATE COMPARISON — 1990/1989 cont'd
POLICE DEPARTMENTS

GEOGRAPHIC AREA	COUNTY	YEAR	POPULATION	RATE PER 100,000	TOTAL CRIME INDEX	MURDER	CRIMINAL SEXUAL ASSAULT	ROBBERY	AGRVT. ASSAULT/ BATTERY	BURGLARY	THEFT	MOTOR VEHICLE THEFT	ARSON
BEECHER	WILL	1990	2032	2,214.6	45	0	0	1	0	10	30	4	0
BEECHER	WILL	1989	2040	2,647.1	54	0	0	0	0	12	38	4	0
PERCENT CHANGE			-0.4	-16.3	-16.7	0.0	0.0	0.0	0.0	-16.7	-21.1	0.0	0.0
BELLEVILLE	ST. CLAIR	1990	42785	4,468.9	1912	2	18	28	42	337	1367	102	16
BELLEVILLE	ST. CLAIR	1989	44090	4,103.0	1809	2	15	36	44	340	1238	115	19
PERCENT CHANGE			-3.0	8.9	5.7	0.0	20.0	-22.2	-4.5	-0.9	10.4	-11.3	-15.8
BELLWOOD	COOK	1990	20241	6,704.2	1357	3	20	82	81	212	759	194	6
BELLWOOD	COOK	1989	21400	5,481.3	1173	2	23	81	54	226	599	182	6
PERCENT CHANGE			-5.4	22.3	15.7	50.0	-13.0	1.2	50.0	-6.2	26.7	6.6	0.0
BELVIDERE	BOONE	1990	15958	3,841.3	613	1	18	4	12	93	466	16	3
BELVIDERE	BOONE	1989	15890	4,399.0	699	0	14	3	21	119	519	22	1
PERCENT CHANGE			0.4	-12.7	-12.3	0.0	28.6	33.3	-42.9	-21.8	-10.2	-27.3	200.0
BENLD	MACOUPIN	1990	1604	2,493.8	40	0	0	0	2	16	21	1	0
BENLD	MACOUPIN	1989	1640	3,353.7	55	0	0	0	7	15	29	4	0
PERCENT CHANGE			-2.2	-25.6	-27.3	0.0	0.0	0.0	-71.4	6.7	-27.6	-75.0	0.0
* BENSENVILLE	DU PAGE	1990	17767	7,559.0	1343	0	3	8	55	234	926	109	8
* BENSENVILLE	DU PAGE	1989	16260	7,244.8	1178	0	1	16	22	175	863	92	9
PERCENT CHANGE			9.3	4.3	14.0	0.0	200.0	-50.0	150.0	33.7	7.3	18.5	-11.1
BENTON	FRANKLIN	1990	7216	3,353.7	242	0	0	2	10	46	169	14	1
BENTON	FRANKLIN	1989	7270	4,277.9	311	2	2	3	23	69	200	10	2
PERCENT CHANGE			-0.7	-21.6	-22.2	-100.0	-100.0	-33.3	-56.5	-33.3	-15.5	40.0	-50.0
BERKELEY	COOK	1990	5137	2,219.2	114	0	0	3	6	26	73	6	0
BERKELEY	COOK	1989	4940	1,842.1	91	0	0	1	4	18	58	8	2
PERCENT CHANGE			4.0	20.5	25.3	0.0	0.0	200.0	50.0	44.4	25.9	-25.0	-100.0
BERWYN	COOK	1990	45426	4,523.8	2055	2	5	66	46	419	1145	345	27
BERWYN	COOK	1989	44410	5,131.7	2279	0	4	67	51	601	1111	426	19
PERCENT CHANGE			2.3	-11.8	-9.8	0.0	25.0	-1.5	-9.8	-30.3	3.1	-19.0	42.1
BETHALTO	MADISON	1990	9507	1,988.0	189	1	0	0	6	27	152	3	0
BETHALTO	MADISON	1989	9150	2,174.9	199	0	1	1	2	33	158	4	0
PERCENT CHANGE			3.9	-8.6	-5.0	0.0	-100.0	-100.0	200.0	-18.2	-3.8	-25.0	0.0

BLOOMINGDALE	DU PAGE	1990	16614	8,173.8	1358	0	1	5	23	102	1176	48	3
BLOOMINGDALE	DU PAGE	1989	14480	8,308.0	1203	0	1	8	16	81	1042	54	1
PERCENT CHANGE			14.7	-1.6	12.9	0.0	0.0	-37.5	43.8	25.9	12.9	-11.1	200.0
BLOOMINGTON	MCLEAN	1990	51972	5,364.4	2788	2	56	25	136	474	1987	92	16
BLOOMINGTON	MCLEAN	1989	48860	5,536.2	2705	2	33	26	137	557	1856	83	11
PERCENT CHANGE			6.4	-3.1	3.1	0.0	69.7	-3.8	-0.7	-14.9	7.1	10.8	45.5
BLUE ISLAND	COOK	1990	21203	7,017.9	1488	0	11	44	33	196	942	259	3
BLUE ISLAND	COOK	1989	22730	5,789.7	1316	0	10	50	39	213	729	274	1
PERCENT CHANGE			-6.7	21.2	13.1	0.0	10.0	-12.0	-15.4	-8.0	29.2	-5.5	200.0
BLUE MOUND	MACON	1990	1161	947.5	11	0	0	0	1	2	6	2	0
BLUE MOUND	MACON	1989	1280	3,203.1	41	0	0	0	1	10	26	3	1
PERCENT CHANGE			-9.3	-70.4	-73.2	0.0	0.0	0.0	0.0	-80.0	-76.9	-33.3	-100.0
* BOLINGBROOK	WILL	1990	40843	2,693.2	1100	1	14	21	53	182	668	142	19
* BOLINGBROOK	WILL	1989	39450	2,839.0	1120	1	32	38	53	254	603	129	10
PERCENT CHANGE			3.5	-5.1	-1.8	0.0	-56.3	-44.7	0.0	-28.3	10.8	10.1	90.0
BOURBONNAIS	KANKAKEE	1990	13934	3,021.4	421	1	4	5	11	69	316	13	2
BOURBONNAIS	KANKAKEE	1989	13590	3,193.5	434	0	1	5	11	59	345	13	0
PERCENT CHANGE			2.5	-5.4	-3.0	0.0	300.0	0.0	0.0	16.9	-8.4	0.0	0.0
BRADLEY	KANKAKEE	1990	10792	8,728.7	942	0	8	2	29	158	707	35	3
BRADLEY	KANKAKEE	1989	11080	6,272.6	695	0	2	5	19	164	470	29	6
PERCENT CHANGE			-2.6	39.2	35.5	0.0	300.0	-60.0	52.6	-3.7	50.4	20.7	-50.0
BRAIDWOOD	WILL	1990	3584	4,408.5	158	0	3	2	5	35	104	9	0
BRAIDWOOD	WILL	1989	3810	3,832.0	146	0	1	0	10	29	97	8	1
PERCENT CHANGE			-5.9	15.0	8.2	0.0	200.0	0.0	-50.0	20.7	7.2	12.5	-100.0
BREESE	CLINTON	1990	3567	1,065.3	38	0	0	0	1	7	28	2	0
BREESE	CLINTON	1989	3530	1,501.4	53	0	0	0	1	1	49	2	0
PERCENT CHANGE			1.0	-29.0	-28.3	0.0	0.0	0.0	0.0	600.0	-42.9	0.0	0.0
BRIDGEPORT	LAWRENCE	1990	2118	47.2	1	0	0	0	1	0	0	0	0
BRIDGEPORT	LAWRENCE	1989	2230	44.8	1	0	0	0	0	1	0	0	0
PERCENT CHANGE			-5.0	5.3	0.0	0.0	0.0	0.0	0.0	-100.0	0.0	0.0	0.0
BRIDGEVIEW	COOK	1990	14402	7,492.0	1079	0	5	9	31	124	834	71	5
BRIDGEVIEW	COOK	1989	14740	6,852.1	1010	0	2	11	23	124	769	79	2
PERCENT CHANGE			-2.3	9.3	6.8	0.0	150.0	-18.2	34.8	0.0	8.5	-10.1	150.0

1 ONE OR MORE MONTHS MISSING 2 NO INDEX CRIMES 3 NO RETURN FROM AGENCY 4 REPORTED THRU OTHER AGENCY
5 PARTIAL YEAR REPORTING

*** Indicates Multi-County Agencies. See Appendix A**

CRIME INDEX/CRIME RATE COMPARISON — 1990/1989 cont'd
POLICE DEPARTMENTS

GEOGRAPHIC AREA	COUNTY	YEAR	POPULATION	RATE PER 100,000	TOTAL CRIME INDEX	MURDER	CRIMINAL SEXUAL ASSAULT	ROBBERY	AGRVT. ASSAULT/ BATTERY	BURGLARY	THEFT	MOTOR VEHICLE THEFT	ARSON
* BRIGHTON	MACOUPIN	1990	2270	1,894.3	43	0	0	0	0	6	36	1	0
* BRIGHTON	MACOUPIN	1989	2280	2,456.1	56	0	0	0	6	21	28	0	1
PERCENT CHANGE			-0.4	-22.9	-23.2	0.0	0.0	0.0	-100.0	-71.4	28.6	0.0	-100.0
BROADVIEW	COOK	1990	8713	5,543.4	483	1	2	25	9	86	290	70	0
BROADVIEW	COOK	1989	8830	5,220.8	461	0	2	22	13	75	304	45	0
PERCENT CHANGE			-1.3	6.2	4.8	0.0	0.0	13.6	-30.8	14.7	-4.6	55.6	0.0
BROOKFIELD	COOK	1990	18876	2,235.6	422	0	4	7	8	70	295	36	2
BROOKFIELD	COOK	1989	18820	1,875.7	353	0	2	7	10	84	202	41	7
PERCENT CHANGE			0.3	19.2	19.5	0.0	100.0	0.0	-20.0	-16.7	46.0	-12.2	-71.4
BROOKLYN	ST. CLAIR	1990	1144	9,178.3	105	1	1	0	95	1	6	1	0
BROOKLYN	ST. CLAIR	1989	1240	483.9	6	0	0	0	0	0	6	0	0
PERCENT CHANGE			-7.7	1,796.9	1,650.0	0.0	0.0	0.0	0.0	0.0	0.0	0.0	0.0
* BUFFALO GROVE	COOK	1990	36427	2,102.8	766	0	0	2	6	80	650	26	2
* BUFFALO GROVE	COOK	1989	32050	2,065.5	662	0	1	3	7	62	559	30	0
PERCENT CHANGE			13.7	1.8	15.7	0.0	-100.0	-33.3	-14.3	29.0	16.3	-13.3	0.0
BULL VALLEY	MCHENRY	1990	574	522.6	3	0	0	0	0	0	3	0	0
BULL VALLEY	MCHENRY	1989	610	1,311.5	8	0	0	0	0	4	4	0	0
PERCENT CHANGE			-5.9	-60.1	-62.5	0.0	0.0	0.0	0.0	-100.0	-25.0	0.0	0.0
BUNKER HILL	MACOUPIN	1990	1722	522.6	9	0	0	0	0	5	4	0	0
BUNKER HILL	MACOUPIN	1989	1680	297.6	5	0	0	0	0	3	2	0	0
PERCENT CHANGE			2.5	75.6	80.0	0.0	0.0	0.0	0.0	66.7	100.0	0.0	0.0
BURBANK	COOK	1990	27600	6,601.4	1822	0	4	34	92	225	1316	137	14
BURBANK	COOK	1989	28620	5,069.9	1451	0	6	18	49	159	1081	120	18
PERCENT CHANGE			-3.6	30.2	25.6	0.0	-33.3	88.9	87.8	41.5	21.7	14.2	-22.2
BURNHAM	COOK	1990	3916	2,477.0	97	0	1	5	5	25	38	22	1
BURNHAM	COOK	1989	3780	3,042.3	115	0	1	5	5	21	42	40	1
PERCENT CHANGE			3.6	-18.6	-15.7	0.0	0.0	0.0	0.0	19.0	-9.5	-45.0	0.0
* BURR RIDGE	DU PAGE	1990	7669	2,477.5	190	0	1	2	5	26	146	10	0
* BURR RIDGE	DU PAGE	1989	6750	2,814.8	190	0	0	0	2	49	131	8	0
PERCENT CHANGE			13.6	-12.0	0.0	0.0	0.0	0.0	150.0	-46.9	11.5	25.0	0.0

BYRON	OGLE	1990	2284	2,583.2	59	0	0	0	0	12	46	1	0
BYRON	OGLE	1989	2380	3,571.4	85	0	2	0	0	12	66	3	2
PERCENT CHANGE			-4.0	-27.7	-30.6	0.0	-100.0	0.0	0.0	0.0	-30.3	-66.7	-100.0
CAHOKIA	ST. CLAIR	1990	17550	6,410.3	1125	0	5	20	50	192	802	50	6
CAHOKIA	ST. CLAIR	1989	17900	6,782.1	1214	1	5	17	30	228	857	69	7
PERCENT CHANGE			-2.0	-5.5	-7.3	-100.0	0.0	17.6	66.7	-15.8	-6.4	-27.5	-14.3
CAIRO	ALEXANDER	1990	4846	9,141.6	443	0	6	12	146	50	221	6	2
CAIRO	ALEXANDER	1989	5090	10,471.5	533	2	3	8	133	38	332	14	3
PERCENT CHANGE			-4.8	-12.7	-16.9	-100.0	100.0	50.0	9.8	31.6	-33.4	-57.1	-33.3
CALUMET CITY	COOK	1990	37840	7,840.9	2967	1	15	74	71	399	1777	611	19
CALUMET CITY	COOK	1989	39080	7,241.6	2830	3	7	53	43	392	1694	622	16
PERCENT CHANGE			-3.2	8.3	4.8	-66.7	114.3	39.6	65.1	1.8	4.9	-1.8	18.8
CALUMET PARK	COOK	1990	8418	7,828.5	659	0	6	38	34	207	250	123	1
CALUMET PARK	COOK	1989	9650	6,352.3	613	0	6	28	21	136	263	159	0
PERCENT CHANGE			-12.8	23.2	7.5	0.0	0.0	35.7	61.9	52.2	-4.9	-22.6	0.0
CAMP POINT	ADAMS	1990	1230	894.3	11	0	0	0	0	4	7	0	0
CAMP POINT	ADAMS	5 1989	1010	693.1	7	0	0	0	0	4	3	0	0
PERCENT CHANGE			21.8	29.0	57.1	0.0	0.0	0.0	0.0	0.0	133.3	0.0	0.0
CANTON	FULTON	1990	13922	4,647.3	647	0	12	4	16	125	459	27	4
CANTON	FULTON	1989	12620	4,374.0	552	0	11	3	13	106	403	12	4
PERCENT CHANGE			10.3	6.2	17.2	0.0	9.1	33.3	23.1	17.9	13.9	125.0	0.0
CARBON CLIFF	ROCK ISLAND	1990	1492	3,016.1	45	0	0	0	3	7	32	3	0
CARBON CLIFF	ROCK ISLAND	1989	1520	3,026.3	46	0	0	1	1	11	29	4	0
PERCENT CHANGE			-1.8	-0.3	-2.2	0.0	0.0	-100.0	200.0	-36.4	10.3	-25.0	0.0
CARBONDALE	JACKSON	1990	27033	5,855.8	1583	1	20	26	76	265	1150	41	4
CARBONDALE	JACKSON	1989	23360	6,245.7	1459	2	11	21	65	279	1028	48	5
PERCENT CHANGE			15.7	-6.2	8.5	-50.0	81.8	23.8	16.9	-5.0	11.9	-14.6	-20.0
CARLINVILLE	MACOUPIN	1990	5416	2,825.0	153	0	0	0	11	15	117	9	1
CARLINVILLE	MACOUPIN	1989	5200	1,961.5	102	0	0	0	5	29	66	2	0
PERCENT CHANGE			4.2	44.0	50.0	0.0	0.0	0.0	120.0	-48.3	77.3	350.0	0.0
CARLYLE	CLINTON	1990	3474	3,598.2	125	0	0	0	7	21	91	6	0
CARLYLE	CLINTON	1989	3500	1,714.3	60	0	1	0	2	8	45	4	0
PERCENT CHANGE			-0.7	109.9	108.3	0.0	-100.0	0.0	250.0	162.5	102.2	50.0	0.0

1 ONE OR MORE MONTHS MISSING 2 NO INDEX CRIMES 3 NO RETURN FROM AGENCY 4 REPORTED THRU OTHER AGENCY
5 PARTIAL YEAR REPORTING

*** Indicates Multi-County Agencies. See Appendix A**

CRIME INDEX/CRIME RATE COMPARISON — 1990/1989 cont'd
POLICE DEPARTMENTS

GEOGRAPHIC AREA	COUNTY	YEAR	POPULATION	RATE PER 100,000	TOTAL CRIME INDEX	MURDER	CRIMINAL SEXUAL ASSAULT	ROBBERY	AGRVT. ASSAULT/ BATTERY	BURGLARY	THEFT	MOTOR VEHICLE THEFT	ARSON
CARMI	WHITE	1990	5564	2,947.5	164	0	1	0	4	40	112	7	0
CARMI	WHITE	1989	6180	4,207.1	260	0	4	0	9	64	180	3	0
PERCENT CHANGE			-10.0	-29.9	-36.9	0.0	-75.0	0.0	-55.6	-37.5	-37.8	133.3	0.0
CAROL STREAM	DU PAGE	1990	31716	4,669.6	1481	0	12	15	65	279	1052	43	15
CAROL STREAM	DU PAGE	1989	26620	5,424.5	1444	0	9	7	43	343	1000	33	9
PERCENT CHANGE			19.1	-13.9	2.6	0.0	33.3	114.3	51.2	-18.7	5.2	30.3	66.7
CARPENTERSVILLE	KANE	1990	23049	6,447.1	1486	0	21	17	61	199	1112	72	4
CARPENTERSVILLE	KANE	1989	25870	4,654.0	1204	0	14	16	64	169	881	51	9
PERCENT CHANGE			-10.9	38.5	23.4	0.0	50.0	6.3	-4.7	17.8	26.2	41.2	-55.6
CARROLLTON	GREENE	1990	2507	1,515.8	38	0	0	0	0	8	28	2	0
CARROLLTON	GREENE	1989	2680	746.3	20	0	0	0	2	6	10	1	1
PERCENT CHANGE			-6.5	103.1	90.0	0.0	0.0	0.0	-100.0	33.3	180.0	100.0	-100.0
CARTERVILLE	WILLIAMSON	1990	3630	4,297.5	156	0	0	1	9	12	127	5	2
CARTERVILLE	WILLIAMSON	1989	3600	2,583.3	93	0	0	0	10	20	60	3	0
PERCENT CHANGE			0.8	66.4	67.7	0.0	0.0	0.0	-10.0	-40.0	111.7	66.7	0.0
CARTHAGE	HANCOCK	1990	2657	1,242.0	33	0	0	0	1	6	25	1	0
CARTHAGE	HANCOCK	1989	3030	1,155.1	35	0	0	0	1	6	27	1	0
PERCENT CHANGE			-12.3	7.5	-5.7	0.0	0.0	0.0	0.0	0.0	-7.4	0.0	0.0
CARY	MCHENRY	1990	10043	1,184.9	119	0	0	0	2	7	110	0	0
CARY	MCHENRY	1989	8060	1,340.0	108	0	0	1	1	9	95	1	1
PERCENT CHANGE			24.6	-11.6	10.2	0.0	0.0	-100.0	100.0	-22.2	15.8	-100.0	-100.0
* CASEY	CLARK	1990	2914	1,681.5	49	0	0	0	2	24	23	0	0
* CASEY	CLARK	1989	2800	2,964.3	83	0	0	0	2	26	52	3	0
PERCENT CHANGE			4.1	-43.3	-41.0	0.0	0.0	0.0	0.0	-7.7	-55.8	-100.0	0.0
CASEYVILLE	ST. CLAIR	1990	4419	2,263.0	100	0	0	0	7	31	58	4	0
CASEYVILLE	ST. CLAIR	1989	4480	312.5	14	0	1	0	3	3	5	2	0
PERCENT CHANGE			-1.4	624.1	614.3	0.0	-100.0	0.0	133.3	933.3	1,060.0	100.0	0.0
CENTRAL CITY	MARION	1990	1390	2,446.0	34	0	0	1	2	7	23	1	0
CENTRAL CITY	MARION	1989	1480	3,783.8	56	0	0	1	0	15	35	4	1
PERCENT CHANGE			-6.1	-35.4	-39.3	0.0	0.0	0.0	0.0	-53.3	-34.3	-75.0	-100.0

* CENTRALIA	MARION	1990	14274	7,594.2	1084	1	8	7	44	268	723	31	2
* CENTRALIA	MARION	1989	14050	6,697.5	941	0	9	9	50	246	584	42	1
PERCENT CHANGE			1.6	13.4	15.2	0.0	-11.1	-22.2	-12.0	8.9	23.8	-26.2	100.0
CENTREVILLE	ST. CLAIR	1990	7489	1,802.6	135	3	4	13	22	49	40	4	0
CENTREVILLE	ST. CLAIR	1989	10250	1,034.1	106	5	2	8	13	45	28	4	1
PERCENT CHANGE			-26.9	74.3	27.4	-40.0	100.0	62.5	69.2	8.9	42.9	0.0	-100.0
CHAMPAIGN	CHAMPAIGN	1990	63502	7,727.3	4907	2	47	131	405	890	3202	209	21
CHAMPAIGN	CHAMPAIGN	1989	59150	7,628.1	4512	1	41	130	361	857	2872	232	18
PERCENT CHANGE			7.4	1.3	8.8	100.0	14.6	0.8	12.2	3.9	11.5	-9.9	16.7
* CHANNAHON	WILL	1990	4266	2,883.3	123	1	0	0	3	12	100	6	1
* CHANNAHON	WILL	1989	3990	2,130.3	85	0	0	2	2	17	58	5	1
PERCENT CHANGE			6.9	35.3	44.7	0.0	0.0	-100.0	50.0	-29.4	72.4	20.0	0.0
CHARLESTON	COLES	1990	20398	2,215.9	452	0	4	3	16	114	307	8	0
CHARLESTON	COLES	1989	18800	2,563.8	482	0	2	2	13	146	310	9	0
PERCENT CHANGE			8.5	-13.6	-6.2	0.0	100.0	50.0	23.1	-21.9	-1.0	-11.1	0.0
CHATHAM	SANGAMON	1990	6074	1,629.9	99	0	2	0	4	35	56	2	0
CHATHAM	SANGAMON	1989	6160	1,883.1	116	0	1	2	2	39	68	4	0
PERCENT CHANGE			-1.4	-13.4	-14.7	0.0	100.0	-100.0	100.0	-10.3	-17.6	-50.0	0.0
CHENOA	MCLEAN	1990	1732	2,829.1	49	0	0	0	2	15	31	1	0
CHENOA	MCLEAN	1989	1670	1,556.9	26	0	0	1	0	8	16	1	0
PERCENT CHANGE			3.7	81.7	88.5	0.0	0.0	-100.0	0.0	87.5	93.8	0.0	0.0
CHERRY VALLEY	WINNEBAGO	1990	1615	16,780.2	271	0	0	1	3	15	240	12	0
CHERRY VALLEY	WINNEBAGO	1989	1360	21,838.2	297	0	0	1	1	19	270	5	1
PERCENT CHANGE			18.8	-23.2	-8.8	0.0	0.0	0.0	200.0	-21.1	-11.1	140.0	-100.0
CHESTER	RANDOLPH	1990	8194	1,379.1	113	0	2	0	9	29	70	3	0
CHESTER	RANDOLPH	1989	7770	1,390.0	108	0	1	0	3	24	72	8	0
PERCENT CHANGE			5.5	-0.8	4.6	0.0	100.0	0.0	200.0	20.8	-2.8	-62.5	0.0
* CHICAGO	COOK	1990	2783726	11,244.9	313026	851	3359	37136	41042	49803	129046	48998	2791
* CHICAGO	COOK	1989	2977520	10,210.5	304020	742	3348	31622	37614	51569	130041	46196	2888
PERCENT CHANGE			-6.5	10.1	3.0	14.7	0.3	17.4	9.1	-3.4	-0.8	6.1	-3.4
CHICAGO HEIGHTS	COOK	1990	33072	7,193.4	2379	4	25	130	393	320	1072	422	13
CHICAGO HEIGHTS	COOK	1989	35540	6,859.9	2438	7	27	147	282	358	1163	438	16
PERCENT CHANGE			-6.9	4.9	-2.4	-42.9	-7.4	-11.6	39.4	-10.6	-7.8	-3.7	-18.8

1 ONE OR MORE MONTHS MISSING 2 NO INDEX CRIMES 3 NO RETURN FROM AGENCY 4 REPORTED THRU OTHER AGENCY
5 PARTIAL YEAR REPORTING
*** Indicates Multi-County Agencies. See Appendix A**

CRIME INDEX/CRIME RATE COMPARISON — 1990/1989 cont'd
POLICE DEPARTMENTS

GEOGRAPHIC AREA	COUNTY	YEAR	POPULATION	RATE PER 100,000	TOTAL CRIME INDEX	MURDER	CRIMINAL SEXUAL ASSAULT	ROBBERY	AGRVT. ASSAULT/ BATTERY	BURGLARY	THEFT	MOTOR VEHICLE THEFT	ARSON
CHICAGO RIDGE	COOK	1990	13643	8,685.8	1185	0	3	9	17	121	926	109	0
CHICAGO RIDGE	COOK	1989	13970	9,334.3	1304	0	4	5	14	125	1058	98	0
PERCENT CHANGE			-2.3	-6.9	-9.1	0.0	-25.0	80.0	21.4	-3.2	-12.5	11.2	0.0
CHILLICOTHE	PEORIA	1990	5959	3,238.8	193	0	2	1	12	30	136	9	3
CHILLICOTHE	PEORIA	1989	6310	3,026.9	191	0	1	0	16	35	126	11	2
PERCENT CHANGE			-5.6	7.0	1.0	0.0	100.0	0.0	-25.0	-14.3	7.9	-18.2	50.0
CHRISMAN	EDGAR	4 1990	0	0.0	0	0	0	0	0	0	0	0	0
CHRISMAN	EDGAR	1989	1240	161.3	2	0	0	0	0	0	1	1	0
PERCENT CHANGE			-100.0	-100.0	-100.0	0.0	0.0	0.0	0.0	0.0	-100.0	-100.0	0.0
CHRISTOPHER	FRANKLIN	1990	2774	540.7	15	0	0	0	7	3	4	1	0
CHRISTOPHER	FRANKLIN	1989	2720	441.2	12	0	0	0	9	1	1	1	0
PERCENT CHANGE			2.0	22.6	25.0	0.0	0.0	0.0	-22.2	200.0	300.0	0.0	0.0
CICERO	COOK	1990	67436	3,713.2	2504	5	7	101	483	710	563	622	13
CICERO	COOK	1989	61670	4,825.7	2976	4	0	70	429	891	767	814	1
PERCENT CHANGE			9.3	-23.1	-15.9	25.0	0.0	44.3	12.6	-20.3	-26.6	-23.6	1,200.0
CLARENDON HILLS	DU PAGE	1990	6994	972.3	68	0	2	2	2	11	49	1	1
CLARENDON HILLS	DU PAGE	1989	6170	2,074.6	128	0	1	1	0	22	99	5	0
PERCENT CHANGE			13.4	-53.1	-46.9	0.0	100.0	100.0	0.0	-50.0	-50.5	-80.0	0.0
CLINTON	DE WITT	1990	7437	3,052.3	227	1	7	0	15	57	141	5	1
CLINTON	DE WITT	1989	7630	3,735.3	285	0	3	0	11	53	209	6	3
PERCENT CHANGE			-2.5	-18.3	-20.4	0.0	133.3	0.0	36.4	7.5	-32.5	-16.7	-66.7
COAL CITY	GRUNDY	1990	3907	2,508.3	98	0	0	0	0	9	83	5	1
COAL CITY	GRUNDY	1989	4160	2,139.4	89	0	0	0	0	6	81	2	0
PERCENT CHANGE			-6.1	17.2	10.1	0.0	0.0	0.0	0.0	50.0	2.5	150.0	0.0
* COAL VALLEY	ROCK ISLAND	1990	2683	4,584.4	123	0	0	0	9	35	74	4	1
* COAL VALLEY	ROCK ISLAND	1989	3770	3,527.9	133	0	1	1	12	35	81	3	0
PERCENT CHANGE			-28.8	29.9	-7.5	0.0	-100.0	-100.0	-25.0	0.0	-8.6	33.3	0.0
COBDEN	UNION	1990	1090	642.2	7	0	0	0	2	2	3	0	0
COBDEN	UNION	1989	1320	530.3	7	0	0	0	5	2	0	0	0
PERCENT CHANGE			-17.4	21.1	0.0	0.0	0.0	0.0	-60.0	0.0	0.0	0.0	0.0

* COLLINSVILLE	MADISON	1990	22446	4,998.7	1122	1	12	15	43	199	769	73	10
* COLLINSVILLE	MADISON	1989	21140	5,619.7	1188	0	8	13	37	230	792	97	11
PERCENT CHANGE			6.2	-11.1	-5.6	0.0	50.0	15.4	16.2	-13.5	-2.9	-24.7	-9.1
COLONA	HENRY	1990	2237	1,564.6	35	0	0	0	0	11	24	0	0
COLONA	HENRY	1989	2160	1,759.3	38	0	0	0	0	8	28	2	0
PERCENT CHANGE			3.6	-11.1	-7.9	0.0	0.0	0.0	0.0	37.5	-14.3	-100.0	0.0
COLUMBIA	MONROE	1990	5524	2,299.1	127	0	0	0	0	45	76	5	1
COLUMBIA	MONROE	1989	4840	2,995.9	145	0	0	2	2	34	96	11	0
PERCENT CHANGE			14.1	-23.3	-12.4	0.0	0.0	-100.0	-100.0	32.4	-20.8	-54.5	0.0
COULTERVILLE	RANDOLPH	1990	984	1,321.1	13	0	0	0	1	4	7	0	1
COULTERVILLE	RANDOLPH	1989	1240	1,209.7	15	0	2	0	0	5	7	0	1
PERCENT CHANGE			-20.6	9.2	-13.3	0.0	-100.0	0.0	0.0	-20.0	0.0	0.0	0.0
COUNTRY CLUB HILLS	COOK	1990	15431	3,356.9	518	0	10	13	18	105	326	44	2
COUNTRY CLUB HILLS	COOK	1989	16430	3,304.9	543	0	6	4	24	121	332	52	4
PERCENT CHANGE			-6.1	1.6	-4.6	0.0	66.7	225.0	-25.0	-13.2	-1.8	-15.4	-50.0
COUNTRYSIDE	COOK	1990	5716	9,044.8	517	0	2	4	6	25	434	46	0
COUNTRYSIDE	COOK	1989	6990	7,911.3	553	0	0	5	9	26	451	61	1
PERCENT CHANGE			-18.2	14.3	-6.5	0.0	0.0	-20.0	-33.3	-3.8	-3.8	-24.6	-100.0
CREST HILL	WILL	1990	10643	6,116.7	651	1	5	17	25	51	482	66	4
CREST HILL	WILL	1989	9410	8,204.0	772	0	5	12	20	74	597	60	4
PERCENT CHANGE			13.1	-25.4	-15.7	0.0	0.0	41.7	25.0	-31.1	-19.3	10.0	0.0
CRESTWOOD	COOK	1990	10823	1,866.4	202	0	2	2	2	14	134	48	0
CRESTWOOD	COOK	1989	10780	2,244.9	242	0	1	3	2	27	136	73	0
PERCENT CHANGE			0.4	-16.9	-16.5	0.0	100.0	-33.3	0.0	-48.1	-1.5	-34.2	0.0
CRETE	WILL	1990	6773	2,790.5	189	0	0	3	13	28	134	10	1
CRETE	WILL	1989	6510	3,364.1	219	0	0	1	5	55	137	19	2
PERCENT CHANGE			4.0	-17.0	-13.7	0.0	0.0	200.0	160.0	-49.1	-2.2	-47.4	-50.0
CREVE COEUR	TAZEWELL	1990	5938	2,037.7	121	0	1	1	6	20	89	3	1
CREVE COEUR	TAZEWELL	1989	6070	1,301.5	79	0	0	1	4	23	50	1	0
PERCENT CHANGE			-2.2	56.6	53.2	0.0	0.0	0.0	50.0	-13.0	78.0	200.0	0.0
CRYSTAL LAKE	MCHENRY	1990	24512	3,683.9	903	0	9	3	17	71	781	20	2
CRYSTAL LAKE	MCHENRY	1989	22310	3,827.9	854	0	5	3	18	72	739	16	1
PERCENT CHANGE			9.9	-3.8	5.7	0.0	80.0	0.0	-5.6	-1.4	5.7	25.0	100.0

1 ONE OR MORE MONTHS MISSING 2 NO INDEX CRIMES 3 NO RETURN FROM AGENCY 4 REPORTED THRU OTHER AGENCY
5 PARTIAL YEAR REPORTING

*** Indicates Multi-County Agencies. See Appendix A**

CRIME INDEX/CRIME RATE COMPARISON — 1990/1989 cont'd
POLICE DEPARTMENTS

GEOGRAPHIC AREA	COUNTY	YEAR	POPULATION	RATE PER 100,000	TOTAL CRIME INDEX	MURDER	CRIMINAL SEXUAL ASSAULT	ROBBERY	AGRVT. ASSAULT/ BATTERY	BURGLARY	THEFT	MOTOR VEHICLE THEFT	ARSON
* DALLAS CITY	HANCOCK	3 1990	1037	0.0	0	0	0	0	0	0	0	0	0
* DALLAS CITY	HANCOCK	3 1989	1310	0.0	0	0	0	0	0	0	0	0	0
PERCENT CHANGE			-20.8	0.0	0.0	0.0	0.0	0.0	0.0	0.0	0.0	0.0	0.0
DANVILLE	VERMILION	1990	33828	8,300.8	2808	2	47	75	220	574	1772	92	26
DANVILLE	VERMILION	1989	35580	7,996.1	2845	3	37	84	234	579	1814	77	17
PERCENT CHANGE			-4.9	3.8	-1.3	-33.3	27.0	-10.7	-6.0	-0.9	-2.3	19.5	52.9
DARIEN	DU PAGE	1990	18341	1,919.2	352	0	0	3	7	42	271	25	4
DARIEN	DU PAGE	1989	18230	1,612.7	294	0	1	2	4	53	208	26	0
PERCENT CHANGE			0.6	19.0	19.7	0.0	-100.0	50.0	75.0	-20.8	30.3	-3.8	0.0
DE KALB	DE KALB	1990	34925	4,146.0	1448	0	18	8	36	172	1149	59	6
DE KALB	DE KALB	1989	31830	4,901.0	1560	0	17	9	31	180	1245	73	5
PERCENT CHANGE			9.7	-15.4	-7.2	0.0	5.9	-11.1	16.1	-4.4	-7.7	-19.2	20.0
DE PUE	BUREAU	1990	1729	1,966.5	34	1	2	0	2	3	24	2	0
DE PUE	BUREAU	4 1989	0	0.0	0	0	0	0	0	0	0	0	0
PERCENT CHANGE			0.0	0.0	0.0	0.0	0.0	0.0	0.0	0.0	0.0	0.0	0.0
DE SOTO	JACKSON	1990	1500	933.3	14	0	0	0	0	2	12	0	0
DE SOTO	JACKSON	1989	1650	1,878.8	31	0	0	0	0	6	25	0	0
PERCENT CHANGE			-9.1	-50.3	-54.8	0.0	0.0	0.0	0.0	-66.7	-52.0	0.0	0.0
DECATUR	MACON	1990	83885	6,734.2	5649	7	89	120	422	1192	3639	125	55
DECATUR	MACON	1989	88220	7,278.4	6421	12	83	212	364	1576	3939	191	44
PERCENT CHANGE			-4.9	-7.5	-12.0	-41.7	7.2	-43.4	15.9	-24.4	-7.6	-34.6	25.0
* DEER CREEK	TAZEWELL	1990	630	1,904.8	12	0	0	0	0	0	10	2	0
* DEER CREEK	TAZEWELL	1989	670	597.0	4	0	0	0	2	1	1	0	0
PERCENT CHANGE			-6.0	219.0	200.0	0.0	0.0	0.0	-100.0	-100.0	900.0	0.0	0.0
* DEERFIELD	LAKE	1990	17327	2,141.2	371	0	0	2	2	28	328	9	2
* DEERFIELD	LAKE	1989	16060	2,061.0	331	0	0	3	4	23	295	3	3
PERCENT CHANGE			7.9	3.9	12.1	0.0	0.0	-33.3	-50.0	21.7	11.2	200.0	-33.3
DES PLAINES	COOK	1990	53223	3,810.4	2028	0	6	23	41	294	1495	156	13
DES PLAINES	COOK	1989	55490	3,714.2	2061	2	1	21	51	328	1507	136	15
PERCENT CHANGE			-4.1	2.6	-1.6	-100.0	500.0	9.5	-19.6	-10.4	-0.8	14.7	-13.3

DIXMOOR	COOK	1990	3647	6,169.5	225	0	1	11	12	44	101	55	1
DIXMOOR	COOK	1989	3970	7,682.6	305	3	2	13	18	71	120	75	3
PERCENT CHANGE			-8.1	-19.7	-26.2	-100.0	-50.0	-15.4	-33.3	-38.0	-15.8	-26.7	-66.7
DIXON	LEE	1990	15144	3,849.7	583	0	3	3	8	108	448	12	1
DIXON	LEE	1989	15190	4,127.7	627	0	4	3	9	102	493	11	5
PERCENT CHANGE			-0.3	-6.7	-7.0	0.0	-25.0	0.0	-11.1	5.9	-9.1	9.1	-80.0
DOLTON	COOK	1990	23930	8,675.3	2076	2	7	76	36	331	1349	270	5
DOLTON	COOK	1989	23770	7,471.6	1776	1	5	49	38	253	1168	261	1
PERCENT CHANGE			0.7	16.1	16.9	100.0	40.0	55.1	-5.3	30.8	15.5	3.4	400.0
DOWNERS GROVE	DU PAGE	1990	46858	4,074.0	1909	0	5	18	45	305	1438	90	8
DOWNERS GROVE	DU PAGE	1989	44080	3,902.0	1720	3	4	18	42	228	1327	85	13
PERCENT CHANGE			6.3	4.4	11.0	-100.0	25.0	0.0	7.1	33.8	8.4	5.9	-38.5
DUPO	ST. CLAIR	1990	3164	2,749.7	87	0	0	0	2	27	52	6	0
DUPO	ST. CLAIR	1989	3020	3,311.3	100	0	0	0	4	27	66	2	1
PERCENT CHANGE			4.8	-17.0	-13.0	0.0	0.0	0.0	-50.0	0.0	-21.2	200.0	-100.0
DUQUOIN	PERRY	1990	6697	2,881.9	193	1	2	1	15	50	117	6	1
DUQUOIN	PERRY	1989	6370	2,590.3	165	0	1	4	7	35	108	8	2
PERCENT CHANGE			5.1	11.3	17.0	0.0	100.0	-75.0	114.3	42.9	8.3	-25.0	-50.0
DURAND	WINNEBAGO	1990	1100	1,909.1	21	0	0	0	1	7	11	2	0
DURAND	WINNEBAGO	1989	1240	1,129.0	14	0	0	0	0	1	12	1	0
PERCENT CHANGE			-11.3	69.1	50.0	0.0	0.0	0.0	0.0	600.0	-8.3	100.0	0.0
* DWIGHT	LIVINGSTON	1990	4230	3,569.7	151	0	0	5	1	23	119	3	0
* DWIGHT	LIVINGSTON	1989	4370	2,036.6	89	0	1	0	2	18	62	5	1
PERCENT CHANGE			-3.2	75.3	69.7	0.0	-100.0	0.0	-50.0	27.8	91.9	-40.0	-100.0
EARLVILLE	LA SALLE	1990	1435	1,463.4	21	0	0	0	3	4	14	0	0
EARLVILLE	LA SALLE	1989	1330	601.5	8	0	0	0	0	1	6	1	0
PERCENT CHANGE			7.9	143.3	162.5	0.0	0.0	0.0	0.0	300.0	133.3	-100.0	0.0
EAST ALTON	MADISON	1990	7063	7,475.6	528	0	5	3	26	89	385	15	5
EAST ALTON	MADISON	1989	6850	7,255.5	497	0	3	3	24	119	320	18	10
PERCENT CHANGE			3.1	3.0	6.2	0.0	66.7	0.0	8.3	-25.2	20.3	-16.7	-50.0
EAST CARONDELET	ST. CLAIR	1990	630	1,428.6	9	0	0	0	0	4	2	1	2
EAST CARONDELET	ST. CLAIR	1989	680	2,500.0	17	0	0	2	2	2	7	2	2
PERCENT CHANGE			-7.4	-42.9	-47.1	0.0	0.0	-100.0	-100.0	100.0	-71.4	-50.0	0.0

1 ONE OR MORE MONTHS MISSING 2 NO INDEX CRIMES 3 NO RETURN FROM AGENCY 4 REPORTED THRU OTHER AGENCY
5 PARTIAL YEAR REPORTING
*** Indicates Multi-County Agencies. See Appendix A**

CRIME INDEX/CRIME RATE COMPARISON — 1990/1989 cont'd
POLICE DEPARTMENTS

GEOGRAPHIC AREA	COUNTY	YEAR	POPULATION	RATE PER 100,000	TOTAL CRIME INDEX	MURDER	CRIMINAL SEXUAL ASSAULT	ROBBERY	AGRVT. ASSAULT/ BATTERY	BURGLARY	THEFT	MOTOR VEHICLE THEFT	ARSON
EAST DUBUQUE	JO DAVIESS	1990	1914	2,403.3	46	0	0	1	5	5	32	3	0
EAST DUBUQUE	JO DAVIESS	1989	2200	3,409.1	75	0	1	0	11	5	57	1	0
PERCENT CHANGE			-13.0	-29.5	-38.7	0.0	-100.0	0.0	-54.5	0.0	-43.9	200.0	0.0
* EAST DUNDEE	KANE	1990	2721	7,313.5	199	0	0	1	5	29	154	10	0
* EAST DUNDEE	KANE	1989	3010	6,046.5	182	0	1	0	5	28	136	12	0
PERCENT CHANGE			-9.6	21.0	9.3	0.0	-100.0	0.0	0.0	3.6	13.2	-16.7	0.0
EAST HAZEL CREST	COOK	1990	1570	7,770.7	122	0	2	1	0	15	69	35	0
EAST HAZEL CREST	COOK	1989	1430	8,391.6	120	0	1	2	5	15	57	40	0
PERCENT CHANGE			9.8	-7.4	1.7	0.0	100.0	-50.0	-100.0	0.0	21.1	-12.5	0.0
EAST MOLINE	ROCK ISLAND	1990	20147	1,891.1	381	0	6	3	31	94	235	12	0
EAST MOLINE	ROCK ISLAND	1 1989	20730	2,619.4	543	0	8	4	22	142	351	13	3
EAST PEORIA	TAZEWELL	1990	21378	4,415.8	944	2	4	7	12	193	700	22	4
EAST PEORIA	TAZEWELL	1989	21140	4,834.4	1022	0	0	3	13	288	686	30	2
PERCENT CHANGE			1.1	-8.7	-7.6	0.0	0.0	133.3	-7.7	-33.0	2.0	-26.7	100.0
EAST ST. LOUIS	ST. CLAIR	1990	40944	14,060.7	5757	45	84	663	1570	1131	1088	1139	37
EAST ST. LOUIS	ST. CLAIR	1989	47260	13,535.8	6397	63	135	658	1561	1576	1225	1150	29
PERCENT CHANGE			-13.4	3.9	-10.0	-28.6	-37.8	0.8	0.6	-28.2	-11.2	-1.0	27.6
EDWARDSVILLE	MADISON	1990	14579	3,697.1	539	0	4	5	8	87	412	19	4
EDWARDSVILLE	MADISON	1989	13840	4,920.5	681	0	10	3	8	138	498	23	1
PERCENT CHANGE			5.3	-24.9	-20.9	0.0	-60.0	66.7	0.0	-37.0	-17.3	-17.4	300.0
EFFINGHAM	EFFINGHAM	1990	11851	6,632.4	786	0	4	10	7	97	632	33	3
EFFINGHAM	EFFINGHAM	1989	11540	6,291.2	726	0	3	4	11	119	559	25	5
PERCENT CHANGE			2.7	5.4	8.3	0.0	33.3	150.0	-36.4	-18.5	13.1	32.0	-40.0
EL PASO	WOODFORD	1990	2499	2,000.8	50	0	0	0	2	1	46	1	0
EL PASO	WOODFORD	1989	2400	1,000.0	24	0	1	0	2	2	19	0	0
PERCENT CHANGE			4.1	100.1	108.3	0.0	-100.0	0.0	0.0	-50.0	142.1	0.0	0.0
ELBURN	KANE	1990	1275	1,803.9	23	0	0	0	0	9	13	0	1
ELBURN	KANE	1989	1820	1,538.5	28	0	0	0	0	7	21	0	0
PERCENT CHANGE			-29.9	17.3	-17.9	0.0	0.0	0.0	0.0	28.6	-38.1	0.0	0.0

ELDORADO	SALINE	1990	4536	3,240.7	147	1	0	1	6	26	103	10	0
ELDORADO	SALINE	1989	4970	3,380.3	168	0	0	1	7	32	115	13	0
PERCENT CHANGE			-8.7	-4.1	-12.5	0.0	0.0	0.0	-14.3	-18.8	-10.4	-23.1	0.0
* ELGIN	KANE	1990	77010	5,639.5	4343	3	46	115	220	964	2702	271	22
* ELGIN	KANE	1989	69810	7,021.9	4902	4	48	87	215	1199	3104	224	21
PERCENT CHANGE			10.3	-19.7	-11.4	-25.0	-4.2	32.2	2.3	-19.6	-13.0	21.0	4.8
* ELK GROVE VILLAGE	COOK	1990	33429	4,361.5	1458	0	14	14	31	235	1071	80	13
* ELK GROVE VILLAGE	COOK	1989	33240	4,214.8	1401	0	8	11	31	238	1017	91	5
PERCENT CHANGE			0.6	3.5	4.1	0.0	75.0	27.3	0.0	-1.3	5.3	-12.1	160.0
ELMHURST	DU PAGE	1990	42029	3,718.9	1563	0	6	17	23	228	1141	141	7
ELMHURST	DU PAGE	1989	42060	3,212.1	1351	0	2	20	21	247	931	122	8
PERCENT CHANGE			-0.1	15.8	15.7	0.0	200.0	-15.0	9.5	-7.7	22.6	15.6	-12.5
ELMWOOD	PEORIA	1990	1841	488.9	9	0	0	0	2	3	3	0	1
ELMWOOD	PEORIA	1989	2080	480.8	10	0	0	0	1	2	7	0	0
PERCENT CHANGE			-11.5	1.7	-10.0	0.0	0.0	0.0	100.0	50.0	-57.1	0.0	0.0
ELMWOOD PARK	COOK	1990	23206	3,085.4	716	1	1	42	5	80	427	159	1
ELMWOOD PARK	COOK	1989	22770	2,648.2	603	0	1	24	6	89	336	146	1
PERCENT CHANGE			1.9	16.5	18.7	0.0	0.0	75.0	-16.7	-10.1	27.1	8.9	0.0
ENERGY	WILLIAMSON	1990	1106	1,537.1	17	0	1	0	1	3	11	1	0
ENERGY	WILLIAMSON	1989	1290	930.2	12	0	0	1	0	1	10	0	0
PERCENT CHANGE			-14.3	65.2	41.7	0.0	0.0	-100.0	0.0	200.0	10.0	0.0	0.0
EQUALITY	GALLATIN	1990	748	133.7	1	0	0	0	1	0	0	0	0
EQUALITY	GALLATIN	1989	790	379.7	3	0	0	0	2	0	1	0	0
PERCENT CHANGE			-5.3	-64.8	-66.7	0.0	0.0	0.0	-50.0	0.0	-100.0	0.0	0.0
ERIE	WHITESIDE	1990	1572	699.7	11	0	0	0	4	5	2	0	0
ERIE	WHITESIDE	1989	1720	407.0	7	0	0	0	2	3	2	0	0
PERCENT CHANGE			-8.6	71.9	57.1	0.0	0.0	0.0	100.0	66.7	0.0	0.0	0.0
EUREKA	WOODFORD	1990	4435	879.4	39	0	0	1	1	10	24	3	0
EUREKA	WOODFORD	1989	4590	740.7	34	0	0	0	2	6	23	3	0
PERCENT CHANGE			-3.4	18.7	14.7	0.0	0.0	0.0	-50.0	66.7	4.3	0.0	0.0
EVANSTON	COOK	1990	73233	7,446.1	5453	1	15	163	242	1245	3441	334	12
EVANSTON	COOK	1989	69910	7,370.9	5153	3	29	163	202	1084	3326	326	20
PERCENT CHANGE			4.8	1.0	5.8	-66.7	-48.3	0.0	19.8	14.9	3.5	2.5	-40.0

1 ONE OR MORE MONTHS MISSING 2 NO INDEX CRIMES 3 NO RETURN FROM AGENCY 4 REPORTED THRU OTHER AGENCY
5 PARTIAL YEAR REPORTING

*** Indicates Multi-County Agencies. See Appendix A**

CRIME INDEX/CRIME RATE COMPARISON — 1990/1989 cont'd
POLICE DEPARTMENTS

GEOGRAPHIC AREA	COUNTY	YEAR	POPULATION	RATE PER 100,000	TOTAL CRIME INDEX	MURDER	CRIMINAL SEXUAL ASSAULT	ROBBERY	AGRVT. ASSAULT/ BATTERY	BURGLARY	THEFT	MOTOR VEHICLE THEFT	ARSON
EVERGREEN PARK	COOK	1990	20874	7,104.5	1483	1	1	24	16	90	1162	185	4
EVERGREEN PARK	COOK	1989	20590	7,518.2	1548	1	0	34	14	90	1219	190	0
PERCENT CHANGE			1.4	-5.5	-4.2	0.0	0.0	-29.4	14.3	0.0	-4.7	-2.6	0.0
FAIRBURY	LIVINGSTON	1990	3643	905.8	33	0	2	0	2	8	18	3	0
FAIRBURY	LIVINGSTON	1989	3360	1,934.5	65	0	1	0	3	9	45	7	0
PERCENT CHANGE			8.4	-53.2	-49.2	0.0	100.0	0.0	-33.3	-11.1	-60.0	-57.1	0.0
FAIRFIELD	WAYNE	1990	5439	1,912.1	104	0	0	0	4	13	82	5	0
FAIRFIELD	WAYNE	1989	5720	1,049.0	60	0	0	3	3	9	40	5	0
PERCENT CHANGE			-4.9	82.3	73.3	0.0	0.0	-100.0	33.3	44.4	105.0	0.0	0.0
* FAIRMONT CITY	ST. CLAIR	1990	2140	5,186.9	111	0	0	2	2	16	74	17	0
* FAIRMONT CITY	ST. CLAIR	1989	2320	4,827.6	112	0	0	2	7	15	66	19	3
PERCENT CHANGE			-7.8	7.4	-0.9	0.0	0.0	0.0	-71.4	6.7	12.1	-10.5	-100.0
FAIRVIEW	FULTON	1990	510	2,941.2	15	0	0	0	0	11	4	0	0
FAIRVIEW	FULTON	1989	530	754.7	4	0	0	0	0	2	2	0	0
PERCENT CHANGE			-3.8	289.7	275.0	0.0	0.0	0.0	0.0	450.0	100.0	0.0	0.0
FAIRVIEW HEIGHTS	ST. CLAIR	1990	14351	9,420.9	1352	2	4	16	18	98	1129	81	4
FAIRVIEW HEIGHTS	ST. CLAIR	1989	13250	10,105.7	1339	1	4	5	13	119	1108	87	2
PERCENT CHANGE			8.3	-6.8	1.0	100.0	0.0	220.0	38.5	-17.6	1.9	-6.9	100.0
FARMER CITY	DE WITT	1990	2114	1,892.1	40	0	0	0	0	16	20	4	0
FARMER CITY	DE WITT	1989	2290	917.0	21	0	1	0	5	2	12	1	0
PERCENT CHANGE			-7.7	106.3	90.5	0.0	-100.0	0.0	-100.0	700.0	66.7	300.0	0.0
FARMINGTON	FULTON	1990	2535	1,854.0	47	0	0	0	1	10	33	1	2
FARMINGTON	FULTON	1989	2810	1,957.3	55	0	0	0	0	11	42	2	0
PERCENT CHANGE			-9.8	-5.3	-14.5	0.0	0.0	0.0	0.0	-9.1	-21.4	-50.0	0.0
FISHER	CHAMPAIGN	1990	1526	1,179.6	18	0	0	0	0	5	13	0	0
FISHER	CHAMPAIGN	1989	1630	1,227.0	20	1	0	0	1	8	8	2	0
PERCENT CHANGE			-6.4	-3.9	-10.0	-100.0	0.0	0.0	-100.0	-37.5	62.5	-100.0	0.0
FLORA	CLAY	1990	5054	3,146.0	159	0	0	1	6	31	118	2	1
FLORA	CLAY	1989	5350	2,112.1	113	0	0	2	3	23	83	2	0
PERCENT CHANGE			-5.5	48.9	40.7	0.0	0.0	-50.0	100.0	34.8	42.2	0.0	0.0

FLOSSMOOR	COOK	1990	8651	2,300.3	199	0	0	0	4	16	167	12	0
FLOSSMOOR	COOK	1989	8640	1,805.6	156	0	0	1	1	15	129	10	0
PERCENT CHANGE			0.1	27.4	27.6	0.0	0.0	-100.0	300.0	6.7	29.5	20.0	0.0
FORD HEIGHTS	COOK	1990	4259	6,926.5	295	2	4	16	52	62	104	50	5
FORD HEIGHTS	COOK	1989	4440	5,000.0	222	1	0	12	29	61	66	53	0
PERCENT CHANGE			-4.1	38.5	32.9	100.0	0.0	33.3	79.3	1.6	57.6	-5.7	0.0
FOREST PARK	COOK	1990	14918	7,340.1	1095	0	2	55	25	170	693	149	1
FOREST PARK	COOK	1989	15060	7,762.3	1169	0	3	46	21	222	691	186	0
PERCENT CHANGE			-0.9	-5.4	-6.3	0.0	-33.3	19.6	19.0	-23.4	0.3	-19.9	0.0
FOREST VIEW	COOK	1990	743	9,017.5	67	0	0	1	4	7	48	7	0
FOREST VIEW	COOK	1989	770	9,090.9	70	0	0	3	4	5	50	8	0
PERCENT CHANGE			-3.5	-0.8	-4.3	0.0	0.0	-66.7	0.0	40.0	-4.0	-12.5	0.0
* FOX LAKE	LAKE	1990	7478	7,622.4	570	0	6	0	13	80	434	30	7
* FOX LAKE	LAKE	1989	7130	6,465.6	461	0	4	5	11	78	326	35	2
PERCENT CHANGE			4.9	17.9	23.6	0.0	50.0	-100.0	18.2	2.6	33.1	-14.3	250.0
* FOX RIV VAL GARDEN	MCHENRY	1990	665	751.9	5	0	0	0	0	2	3	0	0
* FOX RIV VAL GARDEN	MCHENRY	1989	740	945.9	7	0	0	0	0	0	7	0	0
PERCENT CHANGE			-10.1	-20.5	-28.6	0.0	0.0	0.0	0.0	0.0	-57.1	0.0	0.0
FOX RIVER GROVE	MCHENRY	1990	3551	2,703.5	96	0	0	0	2	11	81	1	1
FOX RIVER GROVE	MCHENRY	1989	3080	2,629.9	81	0	1	0	1	16	59	2	2
PERCENT CHANGE			15.3	2.8	18.5	0.0	-100.0	0.0	100.0	-31.3	37.3	-50.0	-50.0
* FRANKFORT	WILL	1990	7180	2,507.0	180	0	0	0	8	37	127	8	0
FRANKFORT	WILL	1989	5390	3,321.0	179	0	1	1	5	26	124	21	1
PERCENT CHANGE			33.2	-24.5	0.6	0.0	-100.0	-100.0	60.0	42.3	2.4	-61.9	-100.0
FRANKLIN PARK	COOK	1990	18485	6,783.9	1254	0	0	15	31	169	938	99	2
FRANKLIN PARK	COOK	1989	18570	6,408.2	1190	0	2	17	38	184	831	105	13
PERCENT CHANGE			-0.5	5.9	5.4	0.0	-100.0	-11.8	-18.4	-8.2	12.9	-5.7	-84.6
FREEBURG	ST. CLAIR	1990	3115	1,765.7	55	0	0	0	2	25	28	0	0
FREEBURG	ST. CLAIR	1989	3230	1,145.5	37	0	0	0	1	3	31	2	0
PERCENT CHANGE			-3.6	54.1	48.6	0.0	0.0	0.0	100.0	733.3	-9.7	-100.0	0.0
FREEPORT	STEPHENSON	1990	25840	5,537.9	1431	0	8	19	154	165	1029	52	4
FREEPORT	STEPHENSON	1989	25490	5,872.9	1497	0	2	26	62	211	1157	29	10
PERCENT CHANGE			1.4	-5.7	-4.4	0.0	300.0	-26.9	148.4	-21.8	-11.1	79.3	-60.0

1 ONE OR MORE MONTHS MISSING 2 NO INDEX CRIMES 3 NO RETURN FROM AGENCY 4 REPORTED THRU OTHER AGENCY
5 PARTIAL YEAR REPORTING

*** Indicates Multi-County Agencies. See Appendix A**

CRIME INDEX/CRIME RATE COMPARISON — 1990/1989 cont'd
POLICE DEPARTMENTS

GEOGRAPHIC AREA	COUNTY	YEAR	POPULATION	RATE PER 100,000	TOTAL CRIME INDEX	MURDER	CRIMINAL SEXUAL ASSAULT	ROBBERY	AGRVT. ASSAULT/ BATTERY	BURGLARY	THEFT	MOTOR VEHICLE THEFT	ARSON
FULTON	WHITESIDE	1990	3698	2,244.5	83	0	0	0	5	15	62	1	0
FULTON	WHITESIDE	1989	3890	1,928.0	75	0	0	0	1	18	56	0	0
PERCENT CHANGE			-4.9	16.4	10.7	0.0	0.0	0.0	400.0	-16.7	10.7	0.0	0.0
GALENA	JO DAVIESS	1990	3647	959.7	35	0	0	0	0	8	27	0	0
GALENA	JO DAVIESS	1989	4010	1,122.2	45	0	0	0	1	4	39	1	0
PERCENT CHANGE			-9.1	-14.5	-22.2	0.0	0.0	0.0	-100.0	100.0	-30.8	-100.0	0.0
GALESBURG	KNOX	1990	33530	6,376.4	2138	0	21	16	43	350	1663	37	8
GALESBURG	KNOX	1989	31810	6,070.4	1931	0	17	17	46	393	1420	34	4
PERCENT CHANGE			5.4	5.0	10.7	0.0	23.5	-5.9	-6.5	-10.9	17.1	8.8	100.0
GALVA	HENRY	1990	2742	437.6	12	0	0	0	2	4	6	0	0
GALVA	HENRY	1989	2930	238.9	7	0	1	0	0	3	2	1	0
PERCENT CHANGE			-6.4	83.2	71.4	0.0	-100.0	0.0	0.0	33.3	200.0	-100.0	0.0
GARDNER	GRUNDY	1990	1237	80.8	1	0	0	0	0	0	0	1	0
GARDNER	GRUNDY	1989	1420	1,197.2	17	0	0	0	6	1	8	2	0
PERCENT CHANGE			-12.9	-93.2	-94.1	0.0	0.0	0.0	-100.0	-100.0	-100.0	-50.0	0.0
GENESEO	HENRY	1990	5990	2,754.6	165	0	1	0	5	23	128	5	3
GENESEO	HENRY	1989	6130	2,381.7	146	0	0	1	2	13	125	5	0
PERCENT CHANGE			-2.3	15.7	13.0	0.0	0.0	-100.0	150.0	76.9	2.4	0.0	0.0
GENEVA	KANE	1990	12617	3,265.4	412	0	3	1	3	110	282	11	2
GENEVA	KANE	1989	11010	3,015.4	332	0	1	5	5	63	253	4	1
PERCENT CHANGE			14.6	8.3	24.1	0.0	200.0	-80.0	-40.0	74.6	11.5	175.0	100.0
GENOA	DE KALB	1990	3083	1,686.7	52	0	0	0	2	4	36	10	0
GENOA	DE KALB	1989	3520	1,505.7	53	0	0	0	0	9	43	1	0
PERCENT CHANGE			-12.4	12.0	-1.9	0.0	0.0	0.0	0.0	-55.6	-16.3	900.0	0.0
GIBSON	FORD	1990	3396	3,003.5	102	0	2	0	5	24	66	3	2
GIBSON	FORD	1989	3260	2,944.8	96	0	2	0	4	24	62	1	3
PERCENT CHANGE			4.2	2.0	6.3	0.0	0.0	0.0	25.0	0.0	6.5	200.0	-33.3
GIFFORD	CHAMPAIGN	1990	845	710.1	6	0	0	0	0	1	5	0	0
GIFFORD	CHAMPAIGN	1989	920	1,630.4	15	0	0	0	0	4	11	0	0
PERCENT CHANGE			-8.2	-56.4	-60.0	0.0	0.0	0.0	0.0	-75.0	-54.5	0.0	0.0

GILBERTS	KANE	1990	987	1,621.1	16	0	0	0	2	2	12	0	0
GILBERTS	KANE	4 1989	0	0.0	0	0	0	0	0	0	0	0	0
PERCENT CHANGE			0.0	0.0	0.0	0.0	0.0	0.0	0.0	0.0	0.0	0.0	0.0
GILLESPIE	MACOUPIN	1990	3645	2,332.0	85	0	0	0	3	30	48	4	0
GILLESPIE	MACOUPIN	1989	3790	1,978.9	75	0	0	0	1	17	56	1	0
PERCENT CHANGE			-3.8	17.8	13.3	0.0	0.0	0.0	200.0	76.5	-14.3	300.0	0.0
GILMAN	IROQUOIS	1990	1816	1,156.4	21	0	0	0	1	7	12	1	0
GILMAN	IROQUOIS	1989	1900	526.3	10	0	0	0	1	5	4	0	0
PERCENT CHANGE			-4.4	119.7	110.0	0.0	0.0	0.0	0.0	40.0	200.0	0.0	0.0
GIRARD	MACOUPIN	1990	2164	1,940.9	42	0	0	0	3	17	20	1	1
GIRARD	MACOUPIN	1989	2370	2,151.9	51	0	1	0	2	10	37	1	0
PERCENT CHANGE			-8.7	-9.8	-17.6	0.0	-100.0	0.0	50.0	70.0	-45.9	0.0	0.0
GLASFORD	PEORIA	1990	1115	269.1	3	0	0	0	0	3	0	0	0
GLASFORD	PEORIA	1989	1270	629.9	8	0	0	0	0	4	4	0	0
PERCENT CHANGE			-12.2	-57.3	-62.5	0.0	0.0	0.0	0.0	-25.0	-100.0	0.0	0.0
GLEN CARBON	MADISON	1990	7731	3,337.2	258	0	0	1	4	42	200	10	1
GLEN CARBON	MADISON	1989	6880	2,718.0	187	0	0	1	2	44	132	8	0
PERCENT CHANGE			12.4	22.8	38.0	0.0	0.0	0.0	100.0	-4.5	51.5	25.0	0.0
GLEN ELLYN	DU PAGE	1990	24944	3,347.5	835	1	3	11	9	155	614	37	5
GLEN ELLYN	DU PAGE	1989	24930	2,852.0	711	0	3	6	13	126	537	25	1
PERCENT CHANGE			0.1	17.4	17.4	0.0	0.0	83.3	-30.8	23.0	14.3	48.0	400.0
GLENCOE	COOK	1990	8499	1,753.1	149	0	1	1	1	28	114	4	0
GLENCOE	COOK	1989	8730	2,462.8	215	0	2	1	1	38	168	5	0
PERCENT CHANGE			-2.6	-28.8	-30.7	0.0	-50.0	0.0	0.0	-26.3	-32.1	-20.0	0.0
GLENDALE HEIGHTS	DU PAGE	1990	27973	2,874.2	804	0	8	7	37	99	601	43	9
GLENDALE HEIGHTS	DU PAGE	1989	25460	3,299.3	840	0	6	8	28	74	670	50	4
PERCENT CHANGE			9.9	-12.9	-4.3	0.0	33.3	-12.5	32.1	33.8	-10.3	-14.0	125.0
GLENVIEW	COOK	1990	37093	2,485.6	922	1	3	4	14	111	745	38	6
GLENVIEW	COOK	1989	35470	2,272.3	806	1	1	9	11	114	631	39	0
PERCENT CHANGE			4.6	9.4	14.4	0.0	200.0	-55.6	27.3	-2.6	18.1	-2.6	0.0
GLENWOOD	COOK	1990	9289	6,459.3	600	0	0	10	10	44	433	102	1
GLENWOOD	COOK	1989	10220	4,119.4	421	0	1	6	1	62	312	35	4
PERCENT CHANGE			-9.1	56.8	42.5	0.0	-100.0	66.7	900.0	-29.0	38.8	191.4	-75.0

1 ONE OR MORE MONTHS MISSING 2 NO INDEX CRIMES 3 NO RETURN FROM AGENCY 4 REPORTED THRU OTHER AGENCY
5 PARTIAL YEAR REPORTING

*** Indicates Multi-County Agencies. See Appendix A**

CRIME INDEX/CRIME RATE COMPARISON — 1990/1989 cont'd
POLICE DEPARTMENTS

GEOGRAPHIC AREA	COUNTY	YEAR	POPULATION	RATE PER 100,000	TOTAL CRIME INDEX	MURDER	CRIMINAL SEXUAL ASSAULT	ROBBERY	AGRVT. ASSAULT/ BATTERY	BURGLARY	THEFT	MOTOR VEHICLE THEFT	ARSON
GOLF	COOK	1990	454	1,321.6	6	0	0	0	0	0	6	0	0
GOLF	COOK	1989	520	384.6	2	0	0	0	0	0	2	0	0
PERCENT CHANGE			-12.7	243.6	200.0	0.0	0.0	0.0	0.0	0.0	200.0	0.0	0.0
GRAFTON	JERSEY	1990	918	217.9	2	0	0	0	0	0	2	0	0
GRAFTON	JERSEY	1989	1010	2,574.3	26	0	0	0	1	14	11	0	0
PERCENT CHANGE			-9.1	-91.5	-92.3	0.0	0.0	0.0	-100.0	-100.0	-81.8	0.0	0.0
GRANITE CITY	MADISON	1990	32862	5,480.5	1801	4	22	16	95	470	1074	86	34
GRANITE CITY	MADISON	1989	34400	5,782.0	1989	3	16	16	79	503	1265	86	21
PERCENT CHANGE			-4.5	-5.2	-9.5	33.3	37.5	0.0	20.3	-6.6	-15.1	0.0	61.9
GRAYSLAKE	LAKE	1990	7388	4,047.1	299	0	2	1	6	42	235	10	3
GRAYSLAKE	LAKE	1989	6450	4,403.1	284	0	1	0	5	43	225	8	2
PERCENT CHANGE			14.5	-8.1	5.3	0.0	100.0	0.0	20.0	-2.3	4.4	25.0	50.0
* GRAYVILLE	WHITE	2 1990	2043	0.0	0	0	0	0	0	0	0	0	0
* GRAYVILLE	WHITE	2 1989	2110	0.0	0	0	0	0	0	0	0	0	0
PERCENT CHANGE			-3.2	0.0	0.0	0.0	0.0	0.0	0.0	0.0	0.0	0.0	0.0
GREEN ROCK	HENRY	1990	2615	1,835.6	48	0	0	0	3	6	37	2	0
GREEN ROCK	HENRY	1989	3080	1,753.2	54	0	0	0	1	4	47	2	0
PERCENT CHANGE			-15.1	4.7	-11.1	0.0	0.0	0.0	200.0	50.0	-21.3	0.0	0.0
GREEN VALLEY	TAZEWELL	2 1990	745	0.0	0	0	0	0	0	0	0	0	0
GREEN VALLEY	TAZEWELL	1989	740	270.3	2	0	0	0	1	1	0	0	0
PERCENT CHANGE			0.7	-100.0	-100.0	0.0	0.0	0.0	-100.0	-100.0	0.0	0.0	0.0
GREENFIELD	GREENE	2 1990	1162	0.0	0	0	0	0	0	0	0	0	0
GREENFIELD	GREENE	1989	1090	183.5	2	0	0	0	0	0	2	0	0
PERCENT CHANGE			6.6	-100.0	-100.0	0.0	0.0	0.0	0.0	0.0	-100.0	0.0	0.0
GREENUP	CUMBERLAND	1990	1616	1,856.4	30	0	0	0	0	5	24	1	0
GREENUP	CUMBERLAND	1989	1540	1,298.7	20	0	0	0	0	2	17	1	0
PERCENT CHANGE			4.9	42.9	50.0	0.0	0.0	0.0	0.0	150.0	41.2	0.0	0.0
GREENVILLE	BOND	1990	4806	3,204.3	154	0	1	0	2	40	104	6	1
GREENVILLE	BOND	1989	4940	1,659.9	82	0	0	0	2	7	69	4	0
PERCENT CHANGE			-2.7	93.0	87.8	0.0	0.0	0.0	0.0	471.4	50.7	50.0	0.0

GURNEE	LAKE	1990	13701	6,043.4	828	0	6	8	13	70	682	46	3
GURNEE	LAKE	1989	11130	10,009.0	1114	0	4	6	14	76	977	36	1
PERCENT CHANGE			23.1	-39.6	-25.7	0.0	50.0	33.3	-7.1	-7.9	-30.2	27.8	200.0
HAINESVILLE	LAKE	1990	134	8,955.2	12	0	0	0	1	2	7	2	0
HAINESVILLE	LAKE	1989	180	2,777.8	5	0	0	0	1	0	4	0	0
PERCENT CHANGE			-25.6	222.4	140.0	0.0	0.0	0.0	0.0	0.0	75.0	0.0	0.0
HAMILTON	HANCOCK	1990	3281	1,615.4	53	0	2	0	2	24	25	0	0
HAMILTON	HANCOCK	1989	3480	2,413.8	84	0	1	0	2	14	66	1	0
PERCENT CHANGE			-5.7	-33.1	-36.9	0.0	100.0	0.0	0.0	71.4	-62.1	-100.0	0.0
HAMPSHIRE	KANE	1990	1843	379.8	7	0	0	0	0	1	6	0	0
HAMPSHIRE	KANE	1989	1830	601.1	11	0	0	0	0	4	7	0	0
PERCENT CHANGE			0.7	-36.8	-36.4	0.0	0.0	0.0	0.0	-75.0	-14.3	0.0	0.0
HAMPTON	ROCK ISLAND	1990	1601	687.1	11	0	1	0	0	1	7	2	0
HAMPTON	ROCK ISLAND	1989	1860	1,828.0	34	0	0	0	2	9	21	2	0
PERCENT CHANGE			-13.9	-62.4	-67.6	0.0	0.0	0.0	-100.0	-88.9	-66.7	0.0	0.0
HANOVER	JO DAVIESS	1990	908	330.4	3	0	0	0	2	0	1	0	0
HANOVER	JO DAVIESS	1989	1040	288.5	3	0	0	0	0	1	2	0	0
PERCENT CHANGE			-12.7	14.5	0.0	0.0	0.0	0.0	0.0	-100.0	-50.0	0.0	0.0
* HANOVER PARK	COOK	1990	32895	3,912.4	1287	2	9	16	48	257	900	40	15
* HANOVER PARK	COOK	1989	31630	4,087.9	1293	0	9	16	59	215	948	40	6
PERCENT CHANGE			4.0	-4.3	-0.5	0.0	0.0	0.0	-18.6	19.5	-5.1	0.0	150.0
HARRISBURG	SALINE	1990	9289	5,630.3	523	0	9	0	16	108	374	13	3
HARRISBURG	SALINE	1989	10480	5,391.2	565	0	7	2	12	116	392	34	2
PERCENT CHANGE			-11.4	4.4	-7.4	0.0	28.6	-100.0	33.3	-6.9	-4.6	-61.8	50.0
HARTFORD	MADISON	1990	1676	4,057.3	68	0	1	1	1	10	53	2	0
HARTFORD	MADISON	1989	1830	3,934.4	72	0	0	0	1	11	57	2	1
PERCENT CHANGE			-8.4	3.1	-5.6	0.0	0.0	0.0	0.0	-9.1	-7.0	0.0	-100.0
HARVARD	MCHENRY	1990	5975	5,238.5	313	0	4	4	16	61	223	4	1
HARVARD	MCHENRY	1989	5380	5,892.2	317	0	4	0	3	73	230	7	0
PERCENT CHANGE			11.1	-11.1	-1.3	0.0	0.0	0.0	433.3	-16.4	-3.0	-42.9	0.0
HARVEY	COOK	1990	29771	16,667.2	4962	11	88	483	169	1350	2028	820	13
HARVEY	COOK	1989	34380	14,915.6	5128	14	91	421	220	1403	2122	845	12
PERCENT CHANGE			-13.4	11.7	-3.2	-21.4	-3.3	14.7	-23.2	-3.8	-4.4	-3.0	8.3

1 ONE OR MORE MONTHS MISSING 2 NO INDEX CRIMES 3 NO RETURN FROM AGENCY 4 REPORTED THRU OTHER AGENCY
5 PARTIAL YEAR REPORTING

*** Indicates Multi-County Agencies. See Appendix A**

CRIME INDEX/CRIME RATE COMPARISON — 1990/1989 cont'd
POLICE DEPARTMENTS

GEOGRAPHIC AREA	COUNTY	YEAR	POPULATION	RATE PER 100,000	TOTAL CRIME INDEX	MURDER	CRIMINAL SEXUAL ASSAULT	ROBBERY	AGRVT. ASSAULT/ BATTERY	BURGLARY	THEFT	MOTOR VEHICLE THEFT	ARSON
HARWOOD HEIGHTS	COOK	1990	7680	4,869.8	374	0	0	6	11	38	284	35	0
HARWOOD HEIGHTS	COOK	1989	7610	4,599.2	350	0	1	2	5	32	270	39	1
PERCENT CHANGE			0.9	5.9	6.9	0.0	-100.0	200.0	120.0	18.8	5.2	-10.3	-100.0
HAVANA	MASON	1990	3610	1,662.0	60	0	0	0	3	6	49	2	0
HAVANA	MASON	1989	3690	894.3	33	0	0	0	3	5	25	0	0
PERCENT CHANGE			-2.2	85.8	81.8	0.0	0.0	0.0	0.0	20.0	96.0	0.0	0.0
HAWTHORN WOODS	LAKE	1990	4423	700.9	31	0	0	0	1	7	22	0	1
HAWTHORN WOODS	LAKE	1989	3600	972.2	35	0	0	0	3	7	25	0	0
PERCENT CHANGE			22.9	-27.9	-11.4	0.0	0.0	0.0	-66.7	0.0	-12.0	0.0	0.0
HAZEL CREST	COOK	1990	13334	4,169.8	556	1	5	14	37	82	343	73	1
HAZEL CREST	COOK	1989	13580	4,749.6	645	0	2	16	42	103	393	86	3
PERCENT CHANGE			-1.8	-12.2	-13.8	0.0	150.0	-12.5	-11.9	-20.4	-12.7	-15.1	-66.7
HEBRON	MCHENRY	1990	809	2,225.0	18	0	0	1	1	4	12	0	0
HEBRON	MCHENRY	1989	780	2,179.5	17	0	0	0	1	2	13	1	0
PERCENT CHANGE			3.7	2.1	5.9	0.0	0.0	0.0	0.0	100.0	-7.7	-100.0	0.0
HENRY	MARSHALL	1990	2591	2,701.7	70	0	0	0	2	6	57	5	0
HENRY	MARSHALL	1989	2500	2,200.0	55	0	0	0	4	7	40	3	1
PERCENT CHANGE			3.6	22.8	27.3	0.0	0.0	0.0	-50.0	-14.3	42.5	66.7	-100.0
HERRIN	WILLIAMSON	1990	10857	4,080.3	443	0	0	0	14	125	286	16	2
HERRIN	WILLIAMSON	1989	10250	4,068.3	417	0	0	7	36	112	250	8	4
PERCENT CHANGE			5.9	0.3	6.2	0.0	0.0	-100.0	-61.1	11.6	14.4	100.0	-50.0
HERSCHER	KANKAKEE	1990	1278	2,895.1	37	0	1	0	0	10	25	1	0
HERSCHER	KANKAKEE	1989	1280	1,953.1	25	0	0	0	1	6	18	0	0
PERCENT CHANGE			-0.2	48.2	48.0	0.0	0.0	0.0	-100.0	66.7	38.9	0.0	0.0
HICKORY HILLS	COOK	1990	13021	2,334.7	304	0	4	3	12	48	195	41	1
HICKORY HILLS	COOK	1989	14080	2,095.2	295	1	1	2	3	48	221	19	0
PERCENT CHANGE			-7.5	11.4	3.1	-100.0	300.0	50.0	300.0	0.0	-11.8	115.8	0.0
HIGHLAND	MADISON	1990	7525	2,006.6	151	0	2	0	0	24	120	4	1
HIGHLAND	MADISON	1989	7500	1,533.3	115	0	0	0	4	9	100	2	0
PERCENT CHANGE			0.3	30.9	31.3	0.0	0.0	0.0	-100.0	166.7	20.0	100.0	0.0

HIGHLAND PARK	LAKE	1990	30575	2,531.5	774	0	5	8	19	102	600	40	0
HIGHLAND PARK	LAKE	1989	29700	2,525.3	750	1	4	6	10	80	615	33	1
PERCENT CHANGE			2.9	0.2	3.2	-100.0	25.0	33.3	90.0	27.5	-2.4	21.2	-100.0
HIGHWOOD	LAKE	1990	5331	1,894.6	101	0	0	0	6	17	68	10	0
HIGHWOOD	LAKE	1989	5150	1,572.8	81	0	0	2	11	18	46	3	1
PERCENT CHANGE			3.5	20.5	24.7	0.0	0.0	-100.0	-45.5	-5.6	47.8	233.3	-100.0
HILLSBORO	MONTGOMERY	1990	4400	2,909.1	128	0	0	0	0	31	86	8	3
HILLSBORO	MONTGOMERY	1989	4230	2,222.2	94	0	0	0	2	21	69	2	0
PERCENT CHANGE			4.0	30.9	36.2	0.0	0.0	0.0	-100.0	47.6	24.6	300.0	0.0
HILLSDALE	ROCK ISLAND	1990	489	7,566.5	37	0	0	0	3	4	30	0	0
HILLSDALE	ROCK ISLAND	5 1989	620	4,032.3	25	0	0	0	0	6	19	0	0
PERCENT CHANGE			-21.1	87.6	48.0	0.0	0.0	0.0	0.0	-33.3	57.9	0.0	0.0
HILLSIDE	COOK	1990	7672	8,211.7	630	1	1	13	22	85	396	111	1
HILLSIDE	COOK	1989	7640	9,960.7	761	0	6	13	8	93	503	138	0
PERCENT CHANGE			0.4	-17.6	-17.2	0.0	-83.3	0.0	175.0	-8.6	-21.3	-19.6	0.0
HINCKLEY	DE KALB	1990	1682	3,032.1	51	0	0	0	1	10	40	0	0
HINCKLEY	DE KALB	1989	1620	1,975.3	32	0	0	0	0	3	29	0	0
PERCENT CHANGE			3.8	53.5	59.4	0.0	0.0	0.0	0.0	233.3	37.9	0.0	0.0
* HINSDALE	DU PAGE	1990	16029	1,890.3	303	0	0	0	6	88	194	14	1
* HINSDALE	DU PAGE	1989	15970	1,859.7	297	0	0	1	7	75	203	11	0
PERCENT CHANGE			0.4	1.6	2.0	0.0	0.0	-100.0	-14.3	17.3	-4.4	27.3	0.0
HODGKINS	COOK	1990	1963	3,362.2	66	0	0	0	6	20	31	9	0
HODGKINS	COOK	1989	2010	3,134.3	63	0	0	0	2	16	38	6	1
PERCENT CHANGE			-2.3	7.3	4.8	0.0	0.0	0.0	200.0	25.0	-18.4	50.0	-100.0
* HOFFMAN ESTATES	COOK	1990	46561	3,539.4	1648	0	11	10	38	267	1220	95	7
* HOFFMAN ESTATES	COOK	1989	44720	3,083.6	1379	1	7	10	40	245	990	79	7
PERCENT CHANGE			4.1	14.8	19.5	-100.0	57.1	0.0	-5.0	9.0	23.2	20.3	0.0
HOMETOWN	COOK	1990	4769	1,488.8	71	0	0	0	2	14	47	8	0
HOMETOWN	COOK	1989	4850	1,319.6	64	0	0	0	0	4	58	2	0
PERCENT CHANGE			-1.7	12.8	10.9	0.0	0.0	0.0	0.0	250.0	-19.0	300.0	0.0
HOMEWOOD	COOK	1990	19278	4,990.1	962	0	3	8	9	48	797	97	0
HOMEWOOD	COOK	1989	18950	5,308.7	1006	0	2	22	15	68	808	91	0
PERCENT CHANGE			1.7	-6.0	-4.4	0.0	50.0	-63.6	-40.0	-29.4	-1.4	6.6	0.0

1 ONE OR MORE MONTHS MISSING 2 NO INDEX CRIMES 3 NO RETURN FROM AGENCY 4 REPORTED THRU OTHER AGENCY
5 PARTIAL YEAR REPORTING

*** Indicates Multi-County Agencies. See Appendix A**

CRIME INDEX/CRIME RATE COMPARISON — 1990/1989 cont'd
POLICE DEPARTMENTS

GEOGRAPHIC AREA	COUNTY	YEAR	POPULATION	RATE PER 100,000	TOTAL CRIME INDEX	MURDER	CRIMINAL SEXUAL ASSAULT	ROBBERY	AGRVT. ASSAULT/ BATTERY	BURGLARY	THEFT	MOTOR VEHICLE THEFT	ARSON
HOOPESTON	VERMILION	1990	5871	4,019.8	236	0	2	0	19	35	169	11	0
HOOPESTON	VERMILION	1989	5730	3,996.5	229	0	3	0	10	42	160	14	0
PERCENT CHANGE			2.5	0.6	3.1	0.0	-33.3	0.0	90.0	-16.7	5.6	-21.4	0.0
HOPEDALE	TAZEWELL	1990	805	869.6	7	0	0	0	1	2	4	0	0
HOPEDALE	TAZEWELL	4 1989	0	0.0	0	0	0	0	0	0	0	0	0
PERCENT CHANGE			0.0	0.0	0.0	0.0	0.0	0.0	0.0	0.0	0.0	0.0	0.0
HUNTLEY	MCHENRY	1990	2453	4,851.2	119	0	0	0	2	22	85	10	0
HUNTLEY	MCHENRY	1989	1960	3,928.6	77	0	0	0	3	14	55	2	3
PERCENT CHANGE			25.2	23.5	54.5	0.0	0.0	0.0	-33.3	57.1	54.5	400.0	-100.0
HUTSONVILLE	CRAWFORD	2 1990	622	0.0	0	0	0	0	0	0	0	0	0
HUTSONVILLE	CRAWFORD	1989	680	147.1	1	0	0	0	0	1	0	0	0
PERCENT CHANGE			-8.5	-100.0	-100.0	0.0	0.0	0.0	0.0	-100.0	0.0	0.0	0.0
INDIAN HEAD PARK	COOK	1990	3503	1,256.1	44	0	0	1	4	0	36	3	0
INDIAN HEAD PARK	COOK	1989	3620	2,320.4	84	0	1	0	3	37	39	4	0
PERCENT CHANGE			-3.2	-45.9	-47.6	0.0	-100.0	0.0	33.3	-100.0	-7.7	-25.0	0.0
* ISLAND LAKE	LAKE	1990	4449	1,820.6	81	0	0	0	0	18	63	0	0
* ISLAND LAKE	LAKE	1989	3780	1,878.3	71	0	0	1	3	7	54	5	1
PERCENT CHANGE			17.7	-3.1	14.1	0.0	0.0	-100.0	-100.0	157.1	16.7	-100.0	-100.0
ITASCA	DU PAGE	1990	6947	5,671.5	394	0	0	2	12	48	314	18	0
ITASCA	DU PAGE	1989	7500	4,400.0	330	0	1	1	5	36	266	18	3
PERCENT CHANGE			-7.4	28.9	19.4	0.0	-100.0	100.0	140.0	33.3	18.0	0.0	-100.0
JACKSONVILLE	MORGAN	1990	19324	7,928.0	1532	2	6	2	72	375	1034	34	7
JACKSONVILLE	MORGAN	1989	19690	6,968.0	1372	0	6	14	41	320	969	16	6
PERCENT CHANGE			-1.9	13.8	11.7	0.0	0.0	-85.7	75.6	17.2	6.7	112.5	16.7
JEROME	SANGAMON	1990	1206	1,575.5	19	0	0	0	1	1	17	0	0
JEROME	SANGAMON	1989	1430	1,188.8	17	0	0	1	1	3	9	2	1
PERCENT CHANGE			-15.7	32.5	11.8	0.0	0.0	-100.0	0.0	-66.7	88.9	-100.0	-100.0
JERSEYVILLE	JERSEY	1990	7382	4,213.0	311	0	1	0	16	38	242	10	4
JERSEYVILLE	JERSEY	1989	7420	3,544.5	263	0	3	0	6	42	208	3	1
PERCENT CHANGE			-0.5	18.9	18.3	0.0	-66.7	0.0	166.7	-9.5	16.3	233.3	300.0

JOHNSTON CITY	WILLIAMSON	1990	3706	2,671.3	99	0	1	0	4	22	64	7	1
JOHNSTON CITY	WILLIAMSON	1989	3800	2,894.7	110	0	0	0	3	18	85	3	1
PERCENT CHANGE			-2.5	-7.7	-10.0	0.0	0.0	0.0	33.3	22.2	-24.7	133.3	0.0
JOLIET	WILL	1990	76836	9,807.9	7536	22	66	276	640	1320	4341	789	82
JOLIET	WILL	1989	74540	10,991.4	8193	8	55	348	741	1570	4647	713	111
PERCENT CHANGE			3.1	-10.8	-8.0	175.0	20.0	-20.7	-13.6	-15.9	-6.6	10.7	-26.1
JONESBORO	UNION	1990	1728	115.7	2	0	0	0	0	1	1	0	0
JONESBORO	UNION	1989	2040	735.3	15	0	2	0	0	4	7	2	0
PERCENT CHANGE			-15.3	-84.3	-86.7	0.0	-100.0	0.0	0.0	-75.0	-85.7	-100.0	0.0
JUSTICE	COOK	1990	11137	3,861.0	430	0	5	6	25	117	203	65	9
JUSTICE	COOK	1989	11510	3,596.9	414	0	1	3	13	121	235	40	1
PERCENT CHANGE			-3.2	7.3	3.9	0.0	400.0	100.0	92.3	-3.3	-13.6	62.5	800.0
KANKAKEE	KANKAKEE	1990	27575	14,498.6	3998	8	45	200	414	825	2255	208	43
KANKAKEE	KANKAKEE	1989	26840	12,734.7	3418	7	34	131	363	837	1822	189	35
PERCENT CHANGE			2.7	13.9	17.0	14.3	32.4	52.7	14.0	-1.4	23.8	10.1	22.9
KENILWORTH	COOK	1990	2402	1,706.9	41	0	0	1	0	9	31	0	0
KENILWORTH	COOK	1989	2630	2,433.5	64	0	1	0	1	18	43	1	0
PERCENT CHANGE			-8.7	-29.9	-35.9	0.0	-100.0	0.0	-100.0	-50.0	-27.9	-100.0	0.0
KEWANEE	HENRY	1990	12969	6,130.0	795	0	3	3	22	174	574	17	2
KEWANEE	HENRY	1989	12780	4,006.3	512	0	2	2	20	94	382	11	1
PERCENT CHANGE			1.5	53.0	55.3	0.0	50.0	50.0	10.0	85.1	50.3	54.5	100.0
KILDEER	LAKE	1990	2257	1,639.3	37	0	0	0	2	8	26	0	1
KILDEER	LAKE	1989	2180	2,339.4	51	0	0	0	4	10	33	2	2
PERCENT CHANGE			3.5	-29.9	-27.5	0.0	0.0	0.0	-50.0	-20.0	-21.2	-100.0	-50.0
KINCAID	CHRISTIAN	5 1990	1353	2,069.5	28	0	1	0	3	5	18	1	0
KINCAID	CHRISTIAN	5 1989	1530	522.9	8	0	0	0	1	2	5	0	0
PERCENT CHANGE			-11.6	295.8	250.0	0.0	0.0	0.0	200.0	150.0	260.0	0.0	0.0
KIRKLAND	DE KALB	1990	1011	1,879.3	19	0	0	0	0	3	16	0	0
KIRKLAND	DE KALB	1989	1340	2,238.8	30	0	0	0	0	4	24	0	2
PERCENT CHANGE			-24.6	-16.1	-36.7	0.0	0.0	0.0	0.0	-25.0	-33.3	0.0	-100.0
KNOXVILLE	KNOX	1990	3243	986.7	32	0	1	0	1	5	24	1	0
KNOXVILLE	KNOX	1989	3060	1,601.3	49	0	0	0	2	12	35	0	0
PERCENT CHANGE			6.0	-38.4	-34.7	0.0	0.0	0.0	-50.0	-58.3	-31.4	0.0	0.0

1 ONE OR MORE MONTHS MISSING 2 NO INDEX CRIMES 3 NO RETURN FROM AGENCY 4 REPORTED THRU OTHER AGENCY
5 PARTIAL YEAR REPORTING

* Indicates Multi-County Agencies. See Appendix A

CRIME INDEX/CRIME RATE COMPARISON — 1990/1989 cont'd
POLICE DEPARTMENTS

GEOGRAPHIC AREA	COUNTY	YEAR	POPULATION	RATE PER 100,000	TOTAL CRIME INDEX	MURDER	CRIMINAL SEXUAL ASSAULT	ROBBERY	AGRVT. ASSAULT/ BATTERY	BURGLARY	THEFT	MOTOR VEHICLE THEFT	ARSON
LA GRANGE	COOK	1990	15362	3,821.1	587	0	2	9	18	210	325	23	0
LA GRANGE	COOK	1989	15060	3,346.6	504	0	6	8	12	105	332	38	3
PERCENT CHANGE			2.0	14.2	16.5	0.0	-66.7	12.5	50.0	100.0	-2.1	-39.5	-100.0
LA GRANGE PARK	COOK	1990	12861	1,765.0	227	0	1	2	7	53	154	10	0
LA GRANGE PARK	COOK	1989	12410	2,127.3	264	0	0	6	2	62	173	20	1
PERCENT CHANGE			3.6	-17.0	-14.0	0.0	0.0	-66.7	250.0	-14.5	-11.0	-50.0	-100.0
LA SALLE	LA SALLE	1990	9717	4,404.7	428	0	1	1	16	73	319	15	3
LA SALLE	LA SALLE	1989	9510	4,006.3	381	0	1	1	8	71	271	28	1
PERCENT CHANGE			2.2	9.9	12.3	0.0	0.0	0.0	100.0	2.8	17.7	-46.4	200.0
LACON	MARSHALL	1990	1986	1,007.0	20	0	0	0	6	6	8	0	0
LACON	MARSHALL	1989	1860	1,129.0	21	0	0	0	4	3	13	1	0
PERCENT CHANGE			6.8	-10.8	-4.8	0.0	0.0	0.0	50.0	100.0	-38.5	-100.0	0.0
LAKE BLUFF	LAKE	1990	5513	2,249.2	124	0	0	0	10	15	91	8	0
LAKE BLUFF	LAKE	1989	4780	2,803.3	134	0	0	0	17	16	97	4	0
PERCENT CHANGE			15.3	-19.8	-7.5	0.0	0.0	0.0	-41.2	-6.3	-6.2	100.0	0.0
LAKE FOREST	LAKE	1990	17836	1,115.7	199	0	0	0	6	31	154	8	0
LAKE FOREST	LAKE	1989	16580	1,296.7	215	1	0	1	0	29	173	11	0
PERCENT CHANGE			7.6	-14.0	-7.4	-100.0	0.0	-100.0	0.0	6.9	-11.0	-27.3	0.0
LAKE IN THE HILLS	MCHENRY	1990	5866	1,772.9	104	0	0	0	5	15	80	2	2
LAKE IN THE HILLS	MCHENRY	1989	7040	1,278.4	90	0	0	0	3	24	61	1	1
PERCENT CHANGE			-16.7	38.7	15.6	0.0	0.0	0.0	66.7	-37.5	31.1	100.0	100.0
LAKE VILLA	LAKE	1990	2857	4,620.2	132	0	0	0	3	28	95	6	0
LAKE VILLA	LAKE	1989	2480	5,282.3	131	0	1	0	3	14	105	7	1
PERCENT CHANGE			15.2	-12.5	0.8	0.0	-100.0	0.0	0.0	100.0	-9.5	-14.3	-100.0
LAKE ZURICH	LAKE	1990	14947	2,649.4	396	0	4	0	4	55	324	6	3
LAKE ZURICH	LAKE	1989	13340	2,466.3	329	0	4	1	7	66	242	7	2
PERCENT CHANGE			12.0	7.4	20.4	0.0	0.0	-100.0	-42.9	-16.7	33.9	-14.3	50.0
* LAKEMOOR	MCHENRY	1990	1322	2,269.3	30	0	1	0	2	7	18	2	0
* LAKEMOOR	MCHENRY	1989	950	1,578.9	15	0	0	0	0	7	8	0	0
PERCENT CHANGE			39.2	43.7	100.0	0.0	0.0	0.0	0.0	0.0	125.0	0.0	0.0

LAKEWOOD	MCHENRY	1990	1609	1,926.7	31	0	0	0	2	6	23	0	0
LAKEWOOD	MCHENRY	1989	1440	2,013.9	29	0	0	0	2	3	23	1	0
PERCENT CHANGE			11.7	-4.3	6.9	0.0	0.0	0.0	0.0	100.0	0.0	-100.0	0.0
LANARK	CARROLL	1990	1382	1,013.0	14	0	0	0	2	3	8	1	0
LANARK	CARROLL	1989	1400	785.7	11	0	0	0	1	3	7	0	0
PERCENT CHANGE			-1.3	28.9	27.3	0.0	0.0	0.0	100.0	0.0	14.3	0.0	0.0
LANSING	COOK	1990	28086	5,739.5	1612	0	3	27	19	234	1030	299	0
LANSING	COOK	1989	29360	5,207.8	1529	1	0	16	9	110	1115	275	3
PERCENT CHANGE			-4.3	10.2	5.4	-100.0	0.0	68.8	111.1	112.7	-7.6	8.7	-100.0
LEBANON	ST. CLAIR	1990	3688	4,067.2	150	0	2	2	10	32	97	4	3
LEBANON	ST. CLAIR	1989	3440	2,296.5	79	1	0	0	3	5	68	2	0
PERCENT CHANGE			7.2	77.1	89.9	-100.0	0.0	0.0	233.3	540.0	42.6	100.0	0.0
LELAND GROVE	SANGAMON	1990	1679	833.8	14	0	0	0	0	1	13	0	0
LELAND GROVE	SANGAMON	1989	1830	819.7	15	0	0	0	2	5	8	0	0
PERCENT CHANGE			-8.3	1.7	-6.7	0.0	0.0	0.0	-100.0	-80.0	62.5	0.0	0.0
LEMONT	COOK	1990	7348	2,953.2	217	0	0	1	3	38	154	19	2
LEMONT	COOK	1989	6630	2,518.9	167	1	0	3	4	31	115	13	0
PERCENT CHANGE			10.8	17.2	29.9	-100.0	0.0	-66.7	-25.0	22.6	33.9	46.2	0.0
LEROY	MCLEAN	1990	2777	2,304.6	64	0	2	0	1	18	42	0	1
LEROY	MCLEAN	1989	2900	1,965.5	57	0	0	0	2	7	46	2	0
PERCENT CHANGE			-4.2	17.3	12.3	0.0	0.0	0.0	-50.0	157.1	-8.7	-100.0	0.0
LEWISTOWN	FULTON	1990	2572	1,516.3	39	0	1	0	4	3	30	1	0
LEWISTOWN	FULTON	1989	2510	1,474.1	37	0	1	0	1	2	31	2	0
PERCENT CHANGE			2.5	2.9	5.4	0.0	0.0	0.0	300.0	50.0	-3.2	-50.0	0.0
LIBERTYVILLE	LAKE	1990	19174	3,358.7	644	1	1	2	1	68	527	41	3
LIBERTYVILLE	LAKE	1989	18760	2,883.8	541	0	1	1	5	47	455	31	1
PERCENT CHANGE			2.2	16.5	19.0	0.0	0.0	100.0	-80.0	44.7	15.8	32.3	200.0
LINCOLN	LOGAN	1990	15418	4,890.4	754	0	3	0	24	116	589	20	2
LINCOLN	LOGAN	1989	15470	4,182.3	647	0	1	2	21	188	412	21	2
PERCENT CHANGE			-0.3	16.9	16.5	0.0	200.0	-100.0	14.3	-38.3	43.0	-4.8	0.0
LINCOLNSHIRE	LAKE	1990	4931	1,662.9	82	0	0	0	0	16	63	3	0
LINCOLNSHIRE	LAKE	1989	4910	2,057.0	101	0	0	0	2	10	87	1	1
PERCENT CHANGE			0.4	-19.2	-18.8	0.0	0.0	0.0	-100.0	60.0	-27.6	200.0	-100.0

1 ONE OR MORE MONTHS MISSING 2 NO INDEX CRIMES 3 NO RETURN FROM AGENCY 4 REPORTED THRU OTHER AGENCY
5 PARTIAL YEAR REPORTING

* Indicates Multi-County Agencies. See Appendix A

CRIME INDEX/CRIME RATE COMPARISON — 1990/1989 cont'd
POLICE DEPARTMENTS

GEOGRAPHIC AREA	COUNTY	YEAR	POPULATION	RATE PER 100,000	TOTAL CRIME INDEX	MURDER	CRIMINAL SEXUAL ASSAULT	ROBBERY	AGRVT. ASSAULT/ BATTERY	BURGLARY	THEFT	MOTOR VEHICLE THEFT	ARSON
LINCOLNWOOD	COOK	1990	11365	6,212.1	706	0	4	6	9	82	551	53	1
LINCOLNWOOD	COOK	1989	11920	4,312.1	514	0	2	8	8	99	345	50	2
PERCENT CHANGE			-4.7	44.1	37.4	0.0	100.0	-25.0	12.5	-17.2	59.7	6.0	-50.0
LINDENHURST	LAKE	1990	8038	1,418.3	114	0	0	0	4	5	102	3	0
LINDENHURST	LAKE	1989	7720	2,085.5	161	0	2	0	6	10	142	1	0
PERCENT CHANGE			4.1	-32.0	-29.2	0.0	-100.0	0.0	-33.3	-50.0	-28.2	200.0	0.0
LISLE	DU PAGE	1990	19512	3,444.0	672	0	1	5	15	130	482	39	0
LISLE	DU PAGE	1989	18450	3,403.8	628	0	0	4	10	104	478	32	0
PERCENT CHANGE			5.8	1.2	7.0	0.0	0.0	25.0	50.0	25.0	0.8	21.9	0.0
LITCHFIELD	MONTGOMERY	1990	6883	1,946.8	134	1	3	1	3	38	81	7	0
LITCHFIELD	MONTGOMERY	1989	7080	2,824.9	200	0	2	5	0	38	149	6	0
PERCENT CHANGE			-2.8	-31.1	-33.0	0.0	50.0	-80.0	0.0	0.0	-45.6	16.7	0.0
LOAMI	SANGAMON	1990	802	2,618.5	21	0	0	0	0	10	7	0	4
LOAMI	SANGAMON	5 1989	750	2,133.3	16	0	0	0	1	5	10	0	0
PERCENT CHANGE			6.9	22.7	31.3	0.0	0.0	0.0	-100.0	100.0	-30.0	0.0	0.0
LOCKPORT	WILL	1990	9401	7,531.1	708	1	0	6	25	102	525	48	1
LOCKPORT	WILL	1989	11350	5,920.7	672	0	1	5	12	146	474	31	3
PERCENT CHANGE			-17.2	27.2	5.4	0.0	-100.0	20.0	108.3	-30.1	10.8	54.8	-66.7
LOMBARD	DU PAGE	1990	39408	6,019.1	2372	1	7	19	48	351	1786	147	13
LOMBARD	DU PAGE	1989	38940	5,410.9	2107	0	12	16	36	207	1657	169	10
PERCENT CHANGE			1.2	11.2	12.6	0.0	-41.7	18.8	33.3	69.6	7.8	-13.0	30.0
LOVES PARK	WINNEBAGO	1990	15462	7,269.4	1124	1	6	9	34	231	823	20	0
LOVES PARK	WINNEBAGO	1989	14630	8,427.9	1233	2	5	15	23	254	900	32	2
PERCENT CHANGE			5.7	-13.7	-8.8	-50.0	20.0	-40.0	47.8	-9.1	-8.6	-37.5	-100.0
LUDLOW	CHAMPAIGN	2 1990	323	0.0	0	0	0	0	0	0	0	0	0
LUDLOW	CHAMPAIGN	2 1989	430	0.0	0	0	0	0	0	0	0	0	0
PERCENT CHANGE			-24.9	0.0	0.0	0.0	0.0	0.0	0.0	0.0	0.0	0.0	0.0
LYNWOOD	COOK	1990	6535	2,846.2	186	0	0	1	14	37	112	19	3
LYNWOOD	COOK	1989	6220	4,003.2	249	0	1	3	11	50	151	32	1
PERCENT CHANGE			5.1	-28.9	-25.3	0.0	-100.0	-66.7	27.3	-26.0	-25.8	-40.6	200.0

LYONS	COOK	1990	9828	4,711.0	463	0	1	7	4	97	333	17	4
LYONS	COOK	1989	9510	4,931.7	469	0	3	3	5	114	318	24	2
PERCENT CHANGE			3.3	-4.5	-1.3	0.0	-66.7	133.3	-20.0	-14.9	4.7	-29.2	100.0
MACHESNEY PARK	WINNEBAGO	1990	0	0.0	1019	0	7	5	30	228	722	27	0
MACHESNEY PARK	WINNEBAGO	1989	21520	4,902.4	1055	0	12	7	21	318	676	18	3
PERCENT CHANGE			-100.0	-100.0	-3.4	0.0	-41.7	-28.6	42.9	-28.3	6.8	50.0	-100.0
MACKINAW	TAZEWELL	1990	1331	826.4	11	0	0	0	0	9	2	0	0
MACKINAW	TAZEWELL	1989	1300	384.6	5	0	0	0	0	0	4	1	0
PERCENT CHANGE			2.4	114.9	120.0	0.0	0.0	0.0	0.0	0.0	-50.0	-100.0	0.0
MACOMB	MCDONOUGH	1990	19952	3,363.1	671	0	6	3	19	136	493	10	4
MACOMB	MCDONOUGH	1989	17720	3,171.6	562	2	6	3	12	97	412	29	1
PERCENT CHANGE			12.6	6.0	19.4	-100.0	0.0	0.0	58.3	40.2	19.7	-65.5	300.0
* MADISON	MADISON	1990	4629	11,298.3	523	3	10	15	35	148	242	60	10
* MADISON	MADISON	1989	4610	11,214.8	517	0	9	16	23	169	256	41	3
PERCENT CHANGE			0.4	0.7	1.2	0.0	11.1	-6.3	52.2	-12.4	-5.5	46.3	233.3
MAHOMET	CHAMPAIGN	1990	3103	3,029.3	94	0	2	0	3	9	78	2	0
MAHOMET	CHAMPAIGN	1989	2440	2,745.9	67	0	0	0	1	18	48	0	0
PERCENT CHANGE			27.2	10.3	40.3	0.0	0.0	0.0	200.0	-50.0	62.5	0.0	0.0
MANHATTAN	WILL	1990	2059	2,525.5	52	0	0	0	1	11	36	3	1
MANHATTAN	WILL	1989	1930	2,642.5	51	0	0	0	2	8	35	4	2
PERCENT CHANGE			6.7	-4.4	2.0	0.0	0.0	0.0	-50.0	37.5	2.9	-25.0	-50.0
MANITO	MASON	1990	1711	1,052.0	18	0	0	0	6	1	11	0	0
MANITO	MASON	1989	1770	508.5	9	0	0	0	4	0	3	2	0
PERCENT CHANGE			-3.3	106.9	100.0	0.0	0.0	0.0	50.0	0.0	266.7	-100.0	0.0
MANTENO	KANKAKEE	1990	3488	3,411.7	119	0	0	0	1	11	97	9	1
MANTENO	KANKAKEE	1989	2610	4,137.9	108	0	1	0	4	15	81	6	1
PERCENT CHANGE			33.6	-17.6	10.2	0.0	-100.0	0.0	-75.0	-26.7	19.8	50.0	0.0
MARENGO	MCHENRY	1990	4768	2,307.0	110	0	0	0	4	20	83	3	0
MARENGO	MCHENRY	1989	4450	2,651.7	118	0	1	0	6	27	75	8	1
PERCENT CHANGE			7.1	-13.0	-6.8	0.0	-100.0	0.0	-33.3	-25.9	10.7	-62.5	-100.0
MARION	WILLIAMSON	1990	14545	5,149.5	749	0	4	11	25	161	525	20	3
MARION	WILLIAMSON	1989	14560	5,535.7	806	0	3	9	11	216	524	37	6
PERCENT CHANGE			-0.1	-7.0	-7.1	0.0	33.3	22.2	127.3	-25.5	0.2	-45.9	-50.0

1 ONE OR MORE MONTHS MISSING 2 NO INDEX CRIMES 3 NO RETURN FROM AGENCY 4 REPORTED THRU OTHER AGENCY
5 PARTIAL YEAR REPORTING

*** Indicates Multi-County Agencies. See Appendix A**

CRIME INDEX/CRIME RATE COMPARISON — 1990/1989 cont'd
POLICE DEPARTMENTS

GEOGRAPHIC AREA	COUNTY	YEAR	POPULATION	RATE PER 100,000	TOTAL CRIME INDEX	MURDER	CRIMINAL SEXUAL ASSAULT	ROBBERY	AGRVT. ASSAULT/ BATTERY	BURGLARY	THEFT	MOTOR VEHICLE THEFT	ARSON
MARISSA	ST. CLAIR	3 1990	2375	0.0	0	0	0	0	0	0	0	0	0
MARISSA	ST. CLAIR	3 1989	2670	0.0	0	0	0	0	0	0	0	0	0
PERCENT CHANGE			-11.0	0.0	0.0	0.0	0.0	0.0	0.0	0.0	0.0	0.0	0.0
MARKHAM	COOK	1990	13136	4,955.8	651	2	5	56	59	224	226	74	5
MARKHAM	COOK	1989	15170	5,372.4	815	3	4	71	57	465	164	51	0
PERCENT CHANGE			-13.4	-7.8	-20.1	-33.3	25.0	-21.1	3.5	-51.8	37.8	45.1	0.0
MAROA	MACON	1990	1602	1,747.8	28	0	0	1	3	5	19	0	0
MAROA	MACON	1989	1670	1,497.0	25	0	0	0	0	5	19	1	0
PERCENT CHANGE			-4.1	16.8	12.0	0.0	0.0	0.0	0.0	0.0	0.0	-100.0	0.0
MARQUETTE HEIGHTS	TAZEWELL	1990	3077	1,560.0	48	0	0	0	1	8	36	2	1
MARQUETTE HEIGHTS	TAZEWELL	1989	3590	1,532.0	55	0	0	0	0	14	40	1	0
PERCENT CHANGE			-14.3	1.8	-12.7	0.0	0.0	0.0	0.0	-42.9	-10.0	100.0	0.0
MARSEILLES	LA SALLE	1990	4811	436.5	21	0	0	0	6	6	4	3	2
MARSEILLES	LA SALLE	1989	5090	982.3	50	0	2	0	4	15	22	7	0
PERCENT CHANGE			-5.5	-55.6	-58.0	0.0	-100.0	0.0	50.0	-60.0	-81.8	-57.1	0.0
MARSHALL	CLARK	1990	3555	2,306.6	82	0	0	0	3	14	62	3	0
MARSHALL	CLARK	1989	3370	2,047.5	69	0	0	0	2	16	48	3	0
PERCENT CHANGE			5.5	12.7	18.8	0.0	0.0	0.0	50.0	-12.5	29.2	0.0	0.0
MARTINSVILLE	CLARK	1990	1161	4,048.2	47	0	0	1	0	8	35	3	0
MARTINSVILLE	CLARK	1989	1100	4,727.3	52	0	0	0	0	14	37	1	0
PERCENT CHANGE			5.5	-14.4	-9.6	0.0	0.0	0.0	0.0	-42.9	-5.4	200.0	0.0
MARYVILLE	MADISON	1990	2576	4,891.3	126	0	0	1	9	19	90	7	0
MARYVILLE	MADISON	1989	2300	2,782.6	64	0	0	0	1	14	48	1	0
PERCENT CHANGE			12.0	75.8	96.9	0.0	0.0	0.0	800.0	35.7	87.5	600.0	0.0
MASCOUTAH	ST. CLAIR	1990	5511	1,451.6	80	0	0	0	5	20	49	5	1
MASCOUTAH	ST. CLAIR	1989	5220	1,206.9	63	0	2	0	5	14	39	3	0
PERCENT CHANGE			5.6	20.3	27.0	0.0	-100.0	0.0	0.0	42.9	25.6	66.7	0.0
MASON CITY	MASON	1990	2323	1,248.4	29	0	1	0	7	13	8	0	0
MASON CITY	MASON	1989	2370	1,561.2	37	0	0	0	2	18	15	2	0
PERCENT CHANGE			-2.0	-20.0	-21.6	0.0	0.0	0.0	250.0	-27.8	-46.7	-100.0	0.0

MATTESON	COOK	1990	11378	11,082.8	1261	0	1	11	16	53	1057	121	2
MATTESON	COOK	1989	12260	8,898.9	1091	0	2	10	12	53	889	121	4
PERCENT CHANGE			-7.2	24.5	15.6	0.0	-50.0	10.0	33.3	0.0	18.9	0.0	-50.0
MATTOON	COLES	1990	18441	1,583.4	292	0	0	2	7	48	222	12	1
MATTOON	COLES	1989	19080	1,001.0	191	0	4	1	7	25	142	12	0
PERCENT CHANGE			-3.3	58.2	52.9	0.0	-100.0	100.0	0.0	92.0	56.3	0.0	0.0
MAYWOOD	COOK	1990	27139	11,102.1	3013	5	33	319	324	547	1272	493	20
MAYWOOD	COOK	1989	27340	11,013.2	3011	9	18	297	294	556	1327	481	29
PERCENT CHANGE			-0.7	0.8	0.1	-44.4	83.3	7.4	10.2	-1.6	-4.1	2.5	-31.0
MCCOOK	COOK	1990	235	11,489.4	27	0	0	0	1	4	15	7	0
MCCOOK	COOK	1989	330	1,515.2	5	0	0	0	0	1	2	2	0
PERCENT CHANGE			-28.8	658.3	440.0	0.0	0.0	0.0	0.0	300.0	650.0	250.0	0.0
MCCULLOM LAKE	MCHENRY	1990	1033	96.8	1	0	0	0	1	0	0	0	0
MCCULLOM LAKE	MCHENRY	1989	1100	90.9	1	0	0	0	0	1	0	0	0
PERCENT CHANGE			-6.1	6.5	0.0	0.0	0.0	0.0	0.0	-100.0	0.0	0.0	0.0
MCHENRY	MCHENRY	1990	16177	2,651.9	429	0	1	1	4	22	388	10	3
MCHENRY	MCHENRY	1989	14030	3,050.6	428	0	1	3	10	38	356	20	0
PERCENT CHANGE			15.3	-13.1	0.2	0.0	0.0	-66.7	-60.0	-42.1	9.0	-50.0	0.0
MCLEANSBORO	HAMILTON	1990	2677	2,054.5	55	0	0	0	2	22	28	3	0
MCLEANSBORO	HAMILTON	1989	2600	2,076.9	54	0	0	0	2	22	24	4	2
PERCENT CHANGE			3.0	-1.1	1.9	0.0	0.0	0.0	0.0	0.0	16.7	-25.0	-100.0
MELROSE PARK	COOK	1990	20859	7,929.4	1654	0	1	48	46	105	1082	368	4
MELROSE PARK	COOK	1989	20940	7,411.7	1552	3	4	56	35	130	926	397	1
PERCENT CHANGE			-0.4	7.0	6.6	-100.0	-75.0	-14.3	31.4	-19.2	16.8	-7.3	300.0
MENDOTA	LA SALLE	1990	7018	2,593.3	182	0	0	0	8	37	136	1	0
MENDOTA	LA SALLE	1989	6960	2,399.4	167	0	0	0	7	20	137	1	2
PERCENT CHANGE			0.8	8.1	9.0	0.0	0.0	0.0	14.3	85.0	-0.7	0.0	-100.0
MEREDOSIA	MORGAN	1990	1134	705.5	8	0	0	0	1	1	5	1	0
MEREDOSIA	MORGAN	1989	1210	82.6	1	0	0	0	0	0	1	0	0
PERCENT CHANGE			-6.3	753.6	700.0	0.0	0.0	0.0	0.0	0.0	400.0	0.0	0.0
MERRIONETTE PARK	COOK	1990	2065	6,392.3	132	0	0	0	2	4	116	10	0
MERRIONETTE PARK	COOK	1989	1890	8,359.8	158	1	1	3	3	16	123	11	0
PERCENT CHANGE			9.3	-23.5	-16.5	-100.0	-100.0	-100.0	-33.3	-75.0	-5.7	-9.1	0.0

1 ONE OR MORE MONTHS MISSING 2 NO INDEX CRIMES 3 NO RETURN FROM AGENCY 4 REPORTED THRU OTHER AGENCY
5 PARTIAL YEAR REPORTING

*** Indicates Multi-County Agencies. See Appendix A**

CRIME INDEX/CRIME RATE COMPARISON — 1990/1989 cont'd
POLICE DEPARTMENTS

GEOGRAPHIC AREA	COUNTY	YEAR	POPULATION	RATE PER 100,000	TOTAL CRIME INDEX	MURDER	CRIMINAL SEXUAL ASSAULT	ROBBERY	AGRVT. ASSAULT/ BATTERY	BURGLARY	THEFT	MOTOR VEHICLE THEFT	ARSON
METAMORA	WOODFORD	1990	2520	436.5	11	0	1	0	2	4	4	0	0
METAMORA	WOODFORD	1989	2560	546.9	14	0	0	0	0	9	5	0	0
PERCENT CHANGE			-1.6	-20.2	-21.4	0.0	0.0	0.0	0.0	-55.6	-20.0	0.0	0.0
METROPOLIS	MASSAC	1990	6734	3,831.3	258	0	0	1	7	50	182	18	0
METROPOLIS	MASSAC	1989	7050	4,127.7	291	0	1	3	2	76	197	12	0
PERCENT CHANGE			-4.5	-7.2	-11.3	0.0	-100.0	-66.7	250.0	-34.2	-7.6	50.0	0.0
MIDLOTHIAN	COOK	1990	14372	5,044.5	725	0	3	20	14	98	508	81	1
MIDLOTHIAN	COOK	1989	14470	5,031.1	728	0	1	14	8	114	499	91	1
PERCENT CHANGE			-0.7	0.3	-0.4	0.0	200.0	42.9	75.0	-14.0	1.8	-11.0	0.0
MILAN	ROCK ISLAND	1990	5831	4,270.3	249	0	5	3	5	40	186	8	2
MILAN	ROCK ISLAND	1989	5950	2,571.4	153	0	3	2	6	35	107	0	0
PERCENT CHANGE			-2.0	66.1	62.7	0.0	66.7	50.0	-16.7	14.3	73.8	0.0	0.0
MILLEDGEVILLE	CARROLL	1990	1076	1,765.8	19	0	0	0	0	5	13	1	0
MILLEDGEVILLE	CARROLL	1989	1140	701.8	8	0	0	0	0	0	7	1	0
PERCENT CHANGE			-5.6	151.6	137.5	0.0	0.0	0.0	0.0	0.0	85.7	0.0	0.0
MILLSTADT	ST. CLAIR	1990	2566	1,480.9	38	0	0	0	1	7	27	3	0
MILLSTADT	ST. CLAIR	1989	3070	1,693.8	52	0	0	0	0	14	34	4	0
PERCENT CHANGE			-16.4	-12.6	-26.9	0.0	0.0	0.0	0.0	-50.0	-20.6	-25.0	0.0
MINIER	TAZEWELL	1990	1155	173.2	2	0	0	0	0	0	2	0	0
MINIER	TAZEWELL	2 1989	1150	0.0	0	0	0	0	0	0	0	0	0
PERCENT CHANGE			0.4	0.0	0.0	0.0	0.0	0.0	0.0	0.0	0.0	0.0	0.0
MINONK	WOODFORD	1990	1982	2,270.4	45	0	0	0	8	16	20	1	0
MINONK	WOODFORD	1989	1960	1,173.5	23	0	0	0	4	6	13	0	0
PERCENT CHANGE			1.1	93.5	95.7	0.0	0.0	0.0	100.0	166.7	53.8	0.0	0.0
* MINOOKA	GRUNDY	1990	2561	2,811.4	72	0	0	0	1	2	64	4	1
* MINOOKA	GRUNDY	1989	1910	4,083.8	78	0	0	0	0	7	67	3	1
PERCENT CHANGE			34.1	-31.2	-7.7	0.0	0.0	0.0	0.0	-71.4	-4.5	33.3	0.0
MOKENA	WILL	1990	6128	2,953.7	181	0	1	1	12	37	118	11	1
MOKENA	WILL	1 1989	5240	2,194.7	115	0	1	0	5	25	77	6	1

MOLINE	ROCK ISLAND	1990	43202	5,988.1	2587	0	18	24	121	441	1882	80	21
MOLINE	ROCK ISLAND	1989	43520	5,581.3	2429	0	21	22	79	455	1766	67	19
PERCENT CHANGE			-0.7	7.3	6.5	0.0	-14.3	9.1	53.2	-3.1	6.6	19.4	10.5
MOMENCE	KANKAKEE	1990	2968	1,853.1	55	0	0	0	4	7	37	7	0
MOMENCE	KANKAKEE	1989	2980	1,375.8	41	0	0	1	5	5	26	4	0
PERCENT CHANGE			-0.4	34.7	34.1	0.0	0.0	-100.0	-20.0	40.0	42.3	75.0	0.0
MONEE	WILL	1990	1044	8,524.9	89	0	0	2	2	7	69	8	1
MONEE	WILL	1989	970	6,701.0	65	0	1	0	0	11	51	2	0
PERCENT CHANGE			7.6	27.2	36.9	0.0	-100.0	0.0	0.0	-36.4	35.3	300.0	0.0
MONMOUTH	WARREN	1990	9489	4,847.7	460	0	4	2	14	73	351	16	0
MONMOUTH	WARREN	1989	9870	4,944.3	488	0	7	3	13	134	318	10	3
PERCENT CHANGE			-3.9	-2.0	-5.7	0.0	-42.9	-33.3	7.7	-45.5	10.4	60.0	-100.0
* MONTGOMERY	KANE	1990	4267	7,382.2	315	0	2	6	8	50	236	10	3
* MONTGOMERY	KANE	1989	4740	6,033.8	286	0	1	2	11	38	218	15	1
PERCENT CHANGE			-10.0	22.3	10.1	0.0	100.0	200.0	-27.3	31.6	8.3	-33.3	200.0
MONTICELLO	PIATT	1990	4549	2,044.4	93	0	1	0	1	13	73	5	0
MONTICELLO	PIATT	1989	4700	1,595.7	75	0	1	0	7	19	46	1	1
PERCENT CHANGE			-3.2	28.1	24.0	0.0	0.0	0.0	-85.7	-31.6	58.7	400.0	-100.0
MORRIS	GRUNDY	1990	10270	4,586.2	471	0	2	1	9	50	387	20	2
MORRIS	GRUNDY	1989	9400	5,106.4	480	0	2	4	6	46	398	20	4
PERCENT CHANGE			9.3	-10.2	-1.9	0.0	0.0	-75.0	50.0	8.7	-2.8	0.0	-50.0
MORRISON	WHITESIDE	1990	4363	2,773.3	121	0	1	0	7	24	87	2	0
MORRISON	WHITESIDE	1989	4700	3,170.2	149	1	1	0	7	30	104	6	0
PERCENT CHANGE			-7.2	-12.5	-18.8	-100.0	0.0	0.0	0.0	-20.0	-16.3	-66.7	0.0
MORTON	TAZEWELL	1990	13799	2,442.2	337	0	2	0	9	68	247	6	5
MORTON	TAZEWELL	1989	13720	2,551.0	350	0	7	1	11	71	244	9	7
PERCENT CHANGE			0.6	-4.3	-3.7	0.0	-71.4	-100.0	-18.2	-4.2	1.2	-33.3	-28.6
MORTON GROVE	COOK	1990	22408	3,168.5	710	0	2	8	10	107	541	40	2
MORTON GROVE	COOK	1989	23520	3,320.6	781	0	2	12	10	117	576	58	6
PERCENT CHANGE			-4.7	-4.6	-9.1	0.0	0.0	-33.3	0.0	-8.5	-6.1	-31.0	-66.7
MT. CARMEL	WABASH	1990	8287	3,318.5	275	0	0	1	13	61	188	12	0
MT. CARMEL	WABASH	1989	8790	3,185.4	280	0	0	0	11	49	210	9	1
PERCENT CHANGE			-5.7	4.2	-1.8	0.0	0.0	0.0	18.2	24.5	-10.5	33.3	-100.0

1 ONE OR MORE MONTHS MISSING 2 NO INDEX CRIMES 3 NO RETURN FROM AGENCY 4 REPORTED THRU OTHER AGENCY
5 PARTIAL YEAR REPORTING

*** Indicates Multi-County Agencies. See Appendix A**

CRIME INDEX/CRIME RATE COMPARISON — 1990/1989 cont'd
POLICE DEPARTMENTS

GEOGRAPHIC AREA	COUNTY	YEAR	POPULATION	RATE PER 100,000	TOTAL CRIME INDEX	MURDER	CRIMINAL SEXUAL ASSAULT	ROBBERY	AGRVT. ASSAULT/ BATTERY	BURGLARY	THEFT	MOTOR VEHICLE THEFT	ARSON
MT. CARROLL	CARROLL	1990	1726	1,854.0	32	0	0	0	0	3	28	1	0
MT. CARROLL	CARROLL	1989	1800	1,444.4	26	0	0	0	0	1	24	1	0
PERCENT CHANGE			-4.1	28.4	23.1	0.0	0.0	0.0	0.0	200.0	16.7	0.0	0.0
MT. MORRIS	OGLE	1990	2919	2,569.4	75	0	0	0	1	9	65	0	0
MT. MORRIS	OGLE	1989	3230	2,848.3	92	0	2	0	0	10	79	1	0
PERCENT CHANGE			-9.6	-9.8	-18.5	0.0	-100.0	0.0	0.0	-10.0	-17.7	-100.0	0.0
MT. OLIVE	MACOUPIN	1990	2126	141.1	3	0	0	0	0	0	2	0	1
MT. OLIVE	MACOUPIN	1989	2270	308.4	7	0	0	0	0	0	3	4	0
PERCENT CHANGE			-6.3	-54.2	-57.1	0.0	0.0	0.0	0.0	0.0	-33.3	-100.0	0.0
MT. PROSPECT	COOK	1990	53170	3,530.2	1877	1	8	12	36	298	1383	135	4
MT. PROSPECT	COOK	1989	53120	3,460.1	1838	0	5	12	61	277	1338	138	7
PERCENT CHANGE			0.1	2.0	2.1	0.0	60.0	0.0	-41.0	7.6	3.4	-2.2	-42.9
MT. PULASKI	LOGAN	1990	1610	1,987.6	32	0	0	0	1	3	27	1	0
MT. PULASKI	LOGAN	1989	1930	1,761.7	34	0	0	0	0	10	23	1	0
PERCENT CHANGE			-16.6	12.8	-5.9	0.0	0.0	0.0	0.0	-70.0	17.4	0.0	0.0
MT. STERLING	BROWN	1990	1922	1,717.0	33	0	0	0	2	5	26	0	0
MT. STERLING	BROWN	1989	1940	2,525.8	49	0	0	0	2	10	34	3	0
PERCENT CHANGE			-0.9	-32.0	-32.7	0.0	0.0	0.0	0.0	-50.0	-23.5	-100.0	0.0
MT. VERNON	JEFFERSON	1990	16988	7,364.0	1251	1	6	21	40	457	672	50	4
MT. VERNON	JEFFERSON	1989	16910	7,013.6	1186	0	7	20	26	345	744	42	2
PERCENT CHANGE			0.5	5.0	5.5	0.0	-14.3	5.0	53.8	32.5	-9.7	19.0	100.0
MT. ZION	MACON	1990	4522	4,909.3	222	1	0	1	0	34	185	1	0
MT. ZION	MACON	1989	4710	3,736.7	176	1	2	0	5	33	133	2	0
PERCENT CHANGE			-4.0	31.4	26.1	0.0	-100.0	0.0	-100.0	3.0	39.1	-50.0	0.0
MUNDELEIN	LAKE	1990	21215	3,902.9	828	0	7	8	27	65	691	24	6
MUNDELEIN	LAKE	1989	18280	4,381.8	801	0	6	4	20	76	659	27	9
PERCENT CHANGE			16.1	-10.9	3.4	0.0	16.7	100.0	35.0	-14.5	4.9	-11.1	-33.3
MURPHYSBORO	JACKSON	1990	9176	6,015.7	552	0	7	3	38	66	421	10	7
MURPHYSBORO	JACKSON	1989	9840	8,252.0	812	0	5	13	18	142	615	12	7
PERCENT CHANGE			-6.7	-27.1	-32.0	0.0	40.0	-76.9	111.1	-53.5	-31.5	-16.7	0.0

* NAPERVILLE	DU PAGE	1990	85351	2,808.4	2397	0	9	9	55	379	1870	63	12
* NAPERVILLE	DU PAGE	1989	79620	2,787.0	2219	0	17	7	48	390	1661	88	8
PERCENT CHANGE			7.2	0.8	8.0	0.0	-47.1	28.6	14.6	-2.8	12.6	-28.4	50.0
NASHVILLE	WASHINGTON	1 1990	3202	281.1	9	0	0	0	0	2	7	0	0
NASHVILLE	WASHINGTON	1989	3060	1,797.4	55	0	0	0	0	10	41	4	0
NATIONAL CITY	ST. CLAIR	1990	57	5,263.2	3	0	0	1	2	0	0	0	0
NATIONAL CITY	ST. CLAIR	1989	60	3,333.3	2	0	0	0	1	0	1	0	0
PERCENT CHANGE			-5.0	57.9	50.0	0.0	0.0	0.0	100.0	0.0	-100.0	0.0	0.0
NAUVOO	HANCOCK	2 1990	1108	0.0	0	0	0	0	0	0	0	0	0
NAUVOO	HANCOCK	1989	1020	98.0	1	0	0	0	0	0	1	0	0
PERCENT CHANGE			8.6	-100.0	-100.0	0.0	0.0	0.0	0.0	0.0	-100.0	0.0	0.0
NEOGA	CUMBERLAND	1990	1678	1,609.1	27	0	0	0	3	7	13	3	1
NEOGA	CUMBERLAND	1989	1650	1,757.6	29	0	0	0	0	9	19	1	0
PERCENT CHANGE			1.7	-8.5	-6.9	0.0	0.0	0.0	0.0	-22.2	-31.6	200.0	0.0
NEW ATHENS	ST. CLAIR	1990	2010	2,388.1	48	0	0	0	1	11	34	2	0
NEW ATHENS	ST. CLAIR	1989	1880	3,510.6	66	0	0	1	3	21	37	4	0
PERCENT CHANGE			6.9	-32.0	-27.3	0.0	0.0	-100.0	-66.7	-47.6	-8.1	-50.0	0.0
* NEW BADEN	CLINTON	1990	2602	1,422.0	37	0	0	0	0	13	24	0	0
* NEW BADEN	CLINTON	1989	2870	662.0	19	0	0	0	0	2	17	0	0
PERCENT CHANGE			-9.3	114.8	94.7	0.0	0.0	0.0	0.0	550.0	41.2	0.0	0.0
NEW LENOX	WILL	1990	9627	3,022.7	291	0	3	4	12	29	232	10	1
NEW LENOX	WILL	1989	7570	3,685.6	279	0	0	0	2	17	244	13	3
PERCENT CHANGE			27.2	-18.0	4.3	0.0	0.0	0.0	500.0	70.6	-4.9	-23.1	-66.7
NEWTON	JASPER	1990	3154	2,916.9	92	0	0	0	3	18	67	3	1
NEWTON	JASPER	1989	3240	3,549.4	115	0	0	0	2	26	83	4	0
PERCENT CHANGE			-2.7	-17.8	-20.0	0.0	0.0	0.0	50.0	-30.8	-19.3	-25.0	0.0
NILES	COOK	1990	28284	4,698.8	1329	0	6	12	17	115	1048	127	4
NILES	COOK	1989	28530	4,230.6	1207	0	3	13	19	140	867	158	7
PERCENT CHANGE			-0.9	11.1	10.1	0.0	100.0	-7.7	-10.5	-17.9	20.9	-19.6	-42.9
NOKOMIS	MONTGOMERY	1990	2534	1,302.3	33	0	1	0	7	7	16	2	0
NOKOMIS	MONTGOMERY	1989	2660	1,353.4	36	0	1	0	2	16	13	4	0
PERCENT CHANGE			-4.7	-3.8	-8.3	0.0	0.0	0.0	250.0	-56.3	23.1	-50.0	0.0

1 ONE OR MORE MONTHS MISSING 2 NO INDEX CRIMES 3 NO RETURN FROM AGENCY 4 REPORTED THRU OTHER AGENCY
5 PARTIAL YEAR REPORTING

*** Indicates Multi-County Agencies. See Appendix A**

CRIME INDEX/CRIME RATE COMPARISON — 1990/1989 cont'd
POLICE DEPARTMENTS

GEOGRAPHIC AREA	COUNTY	YEAR	POPULATION	RATE PER 100,000	TOTAL CRIME INDEX	MURDER	CRIMINAL SEXUAL ASSAULT	ROBBERY	AGRVT. ASSAULT/ BATTERY	BURGLARY	THEFT	MOTOR VEHICLE THEFT	ARSON
NORMAL	MCLEAN	1990	40023	4,037.7	1616	1	12	8	52	325	1186	26	6
NORMAL	MCLEAN	1989	39590	3,649.9	1445	0	11	6	35	312	1044	34	3
PERCENT CHANGE			1.1	10.6	11.8	0.0	9.1	33.3	48.6	4.2	13.6	-23.5	100.0
NORRIDGE	COOK	1990	14459	7,130.5	1031	1	0	14	6	66	830	113	1
NORRIDGE	COOK	1989	15220	5,887.0	896	0	3	7	9	68	684	123	2
PERCENT CHANGE			-5.0	21.1	15.1	0.0	-100.0	100.0	-33.3	-2.9	21.3	-8.1	-50.0
NORTH AURORA	KANE	1990	5940	6,212.1	369	0	0	3	9	53	290	13	1
NORTH AURORA	KANE	1989	6190	5,460.4	338	0	2	4	4	48	268	12	0
PERCENT CHANGE			-4.0	13.8	9.2	0.0	-100.0	-25.0	125.0	10.4	8.2	8.3	0.0
NORTH CHICAGO	LAKE	1990	34978	7,247.4	2535	4	30	104	70	655	1521	145	6
NORTH CHICAGO	LAKE	1989	41080	6,523.9	2680	1	26	113	86	819	1460	174	1
PERCENT CHANGE			-14.9	11.1	-5.4	300.0	15.4	-8.0	-18.6	-20.0	4.2	-16.7	500.0
NORTH PEKIN	TAZEWELL	1990	1556	3,020.6	47	0	1	0	0	10	32	4	0
NORTH PEKIN	TAZEWELL	1989	1660	2,891.6	48	0	1	0	2	12	30	3	0
PERCENT CHANGE			-6.3	4.5	-2.1	0.0	0.0	0.0	-100.0	-16.7	6.7	33.3	0.0
NORTH RIVERSIDE	COOK	1990	6005	21,049.1	1264	1	2	20	7	43	1035	156	0
NORTH RIVERSIDE	COOK	1989	6310	18,859.0	1190	0	0	17	13	51	982	127	0
PERCENT CHANGE			-4.8	11.6	6.2	0.0	0.0	17.6	-46.2	-15.7	5.4	22.8	0.0
NORTHBROOK	COOK	1990	32308	2,841.4	918	0	0	4	11	139	723	36	5
NORTHBROOK	COOK	1989	31740	2,678.0	850	0	0	6	8	89	705	42	0
PERCENT CHANGE			1.8	6.1	8.0	0.0	0.0	-33.3	37.5	56.2	2.6	-14.3	0.0
NORTHFIELD	COOK	1990	4635	2,481.1	115	0	0	1	0	23	86	4	1
NORTHFIELD	COOK	1989	4960	2,580.6	128	0	0	0	0	34	90	3	1
PERCENT CHANGE			-6.6	-3.9	-10.2	0.0	0.0	0.0	0.0	-32.4	-4.4	33.3	0.0
NORTHLAKE	COOK	1990	12505	4,318.3	540	1	4	8	5	111	334	76	1
NORTHLAKE	COOK	1989	12250	3,665.3	449	0	3	4	15	85	265	74	3
PERCENT CHANGE			2.1	17.8	20.3	0.0	33.3	100.0	-66.7	30.6	26.0	2.7	-66.7
NORWOOD	PEORIA	2 1990	495	0.0	0	0	0	0	0	0	0	0	0
NORWOOD	PEORIA	2 1989	700	0.0	0	0	0	0	0	0	0	0	0
PERCENT CHANGE			-29.3	0.0	0.0	0.0	0.0	0.0	0.0	0.0	0.0	0.0	0.0

O'FALLON	ST. CLAIR	1990	16073	3,677.0	591	0	6	2	15	126	395	47	0
O'FALLON	ST. CLAIR	1989	14960	3,295.5	493	0	0	7	7	117	335	26	1
PERCENT CHANGE			7.4	11.6	19.9	0.0	0.0	-71.4	114.3	7.7	17.9	80.8	-100.0
* OAK BROOK	DU PAGE	1990	9178	6,875.1	631	0	0	4	1	42	542	42	0
* OAK BROOK	DU PAGE	1989	9160	7,358.1	674	0	0	3	3	44	575	48	1
PERCENT CHANGE			0.2	-6.6	-6.4	0.0	0.0	33.3	-66.7	-4.5	-5.7	-12.5	-100.0
OAK FOREST	COOK	1990	26203	3,430.9	899	0	5	17	27	166	571	103	10
OAK FOREST	COOK	1989	25970	3,896.8	1012	0	2	17	14	156	701	122	0
PERCENT CHANGE			0.9	-12.0	-11.2	0.0	150.0	0.0	92.9	6.4	-18.5	-15.6	0.0
OAK LAWN	COOK	1990	56182	3,344.5	1879	0	8	25	32	262	1347	196	9
OAK LAWN	COOK	1989	57480	3,422.1	1967	0	3	30	40	191	1506	194	3
PERCENT CHANGE			-2.3	-2.3	-4.5	0.0	166.7	-16.7	-20.0	37.2	-10.6	1.0	200.0
OAK PARK	COOK	1990	53648	6,410.3	3439	2	10	276	31	629	2186	292	13
OAK PARK	COOK	1989	53650	7,606.7	4081	0	11	308	72	863	2471	344	12
PERCENT CHANGE			0.0	-15.7	-15.7	0.0	-9.1	-10.4	-56.9	-27.1	-11.5	-15.1	8.3
OAKBROOK TERRACE	DU PAGE	1990	1907	12,480.3	238	0	0	3	4	9	209	13	0
OAKBROOK TERRACE	DU PAGE	1989	2380	8,781.5	209	0	0	3	1	5	186	13	1
PERCENT CHANGE			-19.9	42.1	13.9	0.0	0.0	0.0	300.0	80.0	12.4	0.0	-100.0
OAKWOOD HILLS	MCHENRY	1990	1498	2,202.9	33	0	1	0	0	3	29	0	0
OAKWOOD HILLS	MCHENRY	1989	1500	1,866.7	28	0	0	0	1	8	19	0	0
PERCENT CHANGE			-0.1	18.0	17.9	0.0	0.0	0.0	-100.0	-62.5	52.6	0.0	0.0
OGDEN	CHAMPAIGN	1990	671	149.0	1	0	0	0	0	1	0	0	0
OGDEN	CHAMPAIGN	1989	890	112.4	1	0	0	0	0	1	0	0	0
PERCENT CHANGE			-24.6	32.6	0.0	0.0	0.0	0.0	0.0	0.0	0.0	0.0	0.0
OGLESBY	LA SALLE	1990	3619	2,707.9	98	0	2	0	2	6	83	4	1
OGLESBY	LA SALLE	1989	3560	2,303.4	82	0	1	1	4	13	58	5	0
PERCENT CHANGE			1.7	17.6	19.5	0.0	100.0	-100.0	-50.0	-53.8	43.1	-20.0	0.0
OKAWVILLE	WASHINGTON	1990	1274	2,197.8	28	0	0	0	0	5	22	1	0
OKAWVILLE	WASHINGTON	1989	1390	3,021.6	42	0	0	0	3	17	19	3	0
PERCENT CHANGE			-8.3	-27.3	-33.3	0.0	0.0	0.0	-100.0	-70.6	15.8	-66.7	0.0
OLD SHAWNEETOWN	GALLATIN	2 1990	356	0.0	0	0	0	0	0	0	0	0	0
OLD SHAWNEETOWN	GALLATIN	1989	380	263.2	1	0	0	0	1	0	0	0	0
PERCENT CHANGE			-6.3	-100.0	-100.0	0.0	0.0	0.0	-100.0	0.0	0.0	0.0	0.0

1 ONE OR MORE MONTHS MISSING 2 NO INDEX CRIMES 3 NO RETURN FROM AGENCY 4 REPORTED THRU OTHER AGENCY
5 PARTIAL YEAR REPORTING

*** Indicates Multi-County Agencies. See Appendix A**

CRIME INDEX/CRIME RATE COMPARISON — 1990/1989 cont'd
POLICE DEPARTMENTS

GEOGRAPHIC AREA	COUNTY	YEAR	POPULATION	RATE PER 100,000	TOTAL CRIME INDEX	MURDER	CRIMINAL SEXUAL ASSAULT	ROBBERY	AGRVT. ASSAULT/ BATTERY	BURGLARY	THEFT	MOTOR VEHICLE THEFT	ARSON
OLNEY	RICHLAND	1990	8664	3,878.1	336	0	4	0	9	74	241	6	2
OLNEY	RICHLAND	1989	8510	3,384.3	288	0	5	1	21	66	189	3	3
PERCENT CHANGE			1.8	14.6	16.7	0.0	-20.0	-100.0	-57.1	12.1	27.5	100.0	-33.3
OLYMPIA FIELDS	COOK	1990	4248	5,932.2	252	0	0	2	3	48	182	17	0
OLYMPIA FIELDS	COOK	1989	4350	6,137.9	267	0	0	5	3	44	204	10	1
PERCENT CHANGE			-2.3	-3.4	-5.6	0.0	0.0	-60.0	0.0	9.1	-10.8	70.0	-100.0
OREGON	OGLE	1990	3891	3,109.7	121	0	0	0	1	21	96	2	1
OREGON	OGLE	1989	3840	3,671.9	141	0	0	0	1	18	117	3	2
PERCENT CHANGE			1.3	-15.3	-14.2	0.0	0.0	0.0	0.0	16.7	-17.9	-33.3	-50.0
ORION	HENRY	1990	1821	659.0	12	0	0	0	0	3	8	1	0
ORION	HENRY	1989	1920	1,250.0	24	0	0	0	1	4	19	0	0
PERCENT CHANGE			-5.2	-47.3	-50.0	0.0	0.0	0.0	-100.0	-25.0	-57.9	0.0	0.0
ORLAND HILLS	COOK	1990	5510	2,540.8	140	0	2	1	5	13	105	11	3
ORLAND HILLS	COOK	1989	4840	2,024.8	98	0	1	0	6	14	66	10	1
PERCENT CHANGE			13.8	25.5	42.9	0.0	100.0	0.0	-16.7	-7.1	59.1	10.0	200.0
ORLAND PARK	COOK	1990	35720	3,292.3	1176	0	2	8	15	75	953	120	3
ORLAND PARK	COOK	1989	31990	4,323.2	1383	1	2	7	17	109	1126	115	6
PERCENT CHANGE			11.7	-23.8	-15.0	-100.0	0.0	14.3	-11.8	-31.2	-15.4	4.3	-50.0
OSWEGO	KENDALL	1990	3876	4,644.0	180	0	0	4	4	25	141	6	0
OSWEGO	KENDALL	1989	3640	4,285.7	156	0	0	0	3	25	122	6	0
PERCENT CHANGE			6.5	8.4	15.4	0.0	0.0	0.0	33.3	0.0	15.6	0.0	0.0
OTTAWA	LA SALLE	1990	17451	3,615.8	631	0	0	4	6	78	524	18	1
OTTAWA	LA SALLE	1989	17600	3,369.3	593	0	2	2	10	79	485	14	1
PERCENT CHANGE			-0.8	7.3	6.4	0.0	-100.0	100.0	-40.0	-1.3	8.0	28.6	0.0
PALATINE	COOK	1990	39253	4,122.0	1618	2	13	21	23	221	1254	77	7
PALATINE	COOK	1989	35550	3,988.7	1418	0	3	11	24	198	1093	77	12
PERCENT CHANGE			10.4	3.3	14.1	0.0	333.3	90.9	-4.2	11.6	14.7	0.0	-41.7
PALESTINE	CRAWFORD	1990	1619	1,729.5	28	0	0	0	1	11	16	0	0
PALESTINE	CRAWFORD	5 1989	1840	1,195.7	22	0	0	0	1	8	13	0	0
PERCENT CHANGE			-12.0	44.6	27.3	0.0	0.0	0.0	0.0	37.5	23.1	0.0	0.0

PALMYRA	MACOUPIN	1990	722	1,800.6	13	0	0	0	0	3	9	0	1
PALMYRA	MACOUPIN	5 1989	840	595.2	5	0	0	0	0	2	2	1	0
PERCENT CHANGE			-14.0	202.5	160.0	0.0	0.0	0.0	0.0	50.0	350.0	-100.0	0.0
PALOS HEIGHTS	COOK	1990	11478	1,672.8	192	0	1	2	2	24	152	11	0
PALOS HEIGHTS	COOK	1989	10940	1,736.7	190	0	0	0	5	23	151	11	0
PERCENT CHANGE			4.9	-3.7	1.1	0.0	0.0	0.0	-60.0	4.3	0.7	0.0	0.0
PALOS HILLS	COOK	1990	17803	2,106.4	375	0	3	2	4	54	247	63	2
PALOS HILLS	COOK	1989	18160	1,800.7	327	0	7	4	2	72	207	31	4
PERCENT CHANGE			-2.0	17.0	14.7	0.0	-57.1	-50.0	100.0	-25.0	19.3	103.2	-50.0
PALOS PARK	COOK	1990	4199	2,143.4	90	0	1	0	0	26	58	5	0
PALOS PARK	COOK	1989	4050	1,753.1	71	0	1	1	0	17	46	5	1
PERCENT CHANGE			3.7	22.3	26.8	0.0	0.0	-100.0	0.0	52.9	26.1	0.0	-100.0
PANA	CHRISTIAN	1990	5796	845.4	49	0	0	0	4	0	44	1	0
PANA	CHRISTIAN	1989	5670	1,181.7	67	0	0	0	1	0	65	1	0
PERCENT CHANGE			2.2	-28.5	-26.9	0.0	0.0	0.0	300.0	0.0	-32.3	0.0	0.0
PARIS	EDGAR	1990	8987	4,217.2	379	1	2	3	18	95	241	19	0
PARIS	EDGAR	1989	9070	5,413.5	491	0	4	3	22	139	298	24	1
PERCENT CHANGE			-0.9	-22.1	-22.8	0.0	-50.0	0.0	-18.2	-31.7	-19.1	-20.8	-100.0
PARK CITY	LAKE	1990	4677	3,378.2	158	0	0	1	7	24	116	9	1
PARK CITY	LAKE	1989	4390	4,715.3	207	0	1	1	4	38	148	14	1
PERCENT CHANGE			6.5	-28.4	-23.7	0.0	-100.0	0.0	75.0	-36.8	-21.6	-35.7	0.0
* PARK FOREST	COOK	1990	24656	4,201.8	1036	1	7	21	55	203	615	120	14
* PARK FOREST	COOK	1989	25720	4,257.4	1095	0	8	26	33	182	719	118	9
PERCENT CHANGE			-4.1	-1.3	-5.4	0.0	-12.5	-19.2	66.7	11.5	-14.5	1.7	55.6
PARK RIDGE	COOK	1990	36175	2,742.2	992	2	7	6	16	213	680	66	2
PARK RIDGE	COOK	1989	36720	2,546.3	935	0	2	16	22	190	614	87	4
PERCENT CHANGE			-1.5	7.7	6.1	0.0	250.0	-62.5	-27.3	12.1	10.7	-24.1	-50.0
PAXTON	FORD	1990	4289	3,310.8	142	0	0	0	4	32	101	2	3
PAXTON	FORD	1989	4240	3,018.9	128	0	2	1	1	26	91	4	3
PERCENT CHANGE			1.2	9.7	10.9	0.0	-100.0	-100.0	300.0	23.1	11.0	-50.0	0.0
PECATONICA	WINNEBAGO	1990	1760	909.1	16	0	0	0	1	3	12	0	0
PECATONICA	WINNEBAGO	1989	1980	505.1	10	0	0	1	1	2	5	1	0
PERCENT CHANGE			-11.1	80.0	60.0	0.0	0.0	-100.0	0.0	50.0	140.0	-100.0	0.0

1 ONE OR MORE MONTHS MISSING 2 NO INDEX CRIMES 3 NO RETURN FROM AGENCY 4 REPORTED THRU OTHER AGENCY
5 PARTIAL YEAR REPORTING

*** Indicates Multi-County Agencies. See Appendix A**

CRIME INDEX/CRIME RATE COMPARISON — 1990/1989 cont'd
POLICE DEPARTMENTS

GEOGRAPHIC AREA	COUNTY	YEAR	POPULATION	RATE PER 100,000	TOTAL CRIME INDEX	MURDER	CRIMINAL SEXUAL ASSAULT	ROBBERY	AGRVT. ASSAULT/ BATTERY	BURGLARY	THEFT	MOTOR VEHICLE THEFT	ARSON
* PEKIN	TAZEWELL	1990	32254	3,844.5	1240	0	19	12	50	212	891	40	16
* PEKIN	TAZEWELL	1989	31250	4,089.6	1278	1	21	9	42	229	924	41	11
PERCENT CHANGE			3.2	-6.0	-3.0	-100.0	-9.5	33.3	19.0	-7.4	-3.6	-2.4	45.5
PEORIA	PEORIA	1990	113504	8,973.3	10185	4	121	348	1015	2297	5989	323	88
PEORIA	PEORIA	1989	109560	8,846.3	9692	23	104	282	935	2485	5483	322	58
PERCENT CHANGE			3.6	1.4	5.1	-82.6	16.3	23.4	8.6	-7.6	9.2	0.3	51.7
* PEORIA HEIGHTS	PEORIA	1990	6930	2,193.4	152	0	0	0	3	46	98	4	1
* PEORIA HEIGHTS	PEORIA	1989	6600	2,181.8	144	0	0	1	10	46	79	7	1
PERCENT CHANGE			5.0	0.5	5.6	0.0	0.0	-100.0	-70.0	0.0	24.1	-42.9	0.0
PEOTONE	WILL	1990	2947	3,291.5	97	0	1	2	2	13	73	5	1
PEOTONE	WILL	1989	2890	2,352.9	68	0	0	0	0	9	55	4	0
PERCENT CHANGE			2.0	39.9	42.6	0.0	0.0	0.0	0.0	44.4	32.7	25.0	0.0
PERU	LA SALLE	1990	9302	3,676.6	342	0	0	1	2	45	278	16	0
PERU	LA SALLE	1989	10090	3,855.3	389	1	1	2	5	44	325	11	0
PERCENT CHANGE			-7.8	-4.6	-12.1	-100.0	-100.0	-50.0	-60.0	2.3	-14.5	45.5	0.0
PETERSBURG	MENARD	1990	2261	1,724.9	39	0	0	1	0	10	27	1	0
PETERSBURG	MENARD	1989	2400	1,041.7	25	0	0	0	0	9	16	0	0
PERCENT CHANGE			-5.8	65.6	56.0	0.0	0.0	0.0	0.0	11.1	68.8	0.0	0.0
PHOENIX	COOK	1990	2217	7,532.7	167	0	0	9	25	32	45	56	0
PHOENIX	COOK	1989	2720	5,514.7	150	1	2	1	10	37	64	33	2
PERCENT CHANGE			-18.5	36.6	11.3	-100.0	-100.0	800.0	150.0	-13.5	-29.7	69.7	-100.0
PINCKNEYVILLE	PERRY	1990	3372	3,202.8	108	0	1	0	6	19	77	5	0
PINCKNEYVILLE	PERRY	1989	3230	1,609.9	52	0	1	0	5	9	35	2	0
PERCENT CHANGE			4.4	98.9	107.7	0.0	0.0	0.0	20.0	111.1	120.0	150.0	0.0
PITTSFIELD	PIKE	1990	4231	94.5	4	0	0	0	0	1	3	0	0
PITTSFIELD	PIKE	1989	4110	121.7	5	0	0	0	1	1	3	0	0
PERCENT CHANGE			2.9	-22.3	-20.0	0.0	0.0	0.0	-100.0	0.0	0.0	0.0	0.0
PLAINFIELD	WILL	1990	4557	3,993.9	182	0	1	1	5	17	144	14	0
PLAINFIELD	WILL	1989	4300	4,279.1	184	0	0	4	5	15	149	10	1
PERCENT CHANGE			6.0	-6.7	-1.1	0.0	0.0	-75.0	0.0	13.3	-3.4	40.0	-100.0

PLANO	KENDALL	1990	5104	2,468.7	126	0	0	1	7	18	97	3	0
PLANO	KENDALL	1989	5640	2,606.4	147	1	0	1	8	33	86	17	1
PERCENT CHANGE			-9.5	-5.3	-14.3	-100.0	0.0	0.0	-12.5	-45.5	12.8	-82.4	-100.0
POLO	OGLE	1990	2514	437.5	11	0	0	0	1	4	6	0	0
POLO	OGLE	1989	2380	1,050.4	25	0	0	0	2	6	15	2	0
PERCENT CHANGE			5.6	-58.3	-56.0	0.0	0.0	0.0	-50.0	-33.3	-60.0	-100.0	0.0
PONTIAC	LIVINGSTON	1990	11428	3,395.2	388	0	0	2	8	47	315	16	0
PONTIAC	LIVINGSTON	1989	11020	3,720.5	410	0	0	2	7	57	334	9	1
PERCENT CHANGE			3.7	-8.7	-5.4	0.0	0.0	0.0	14.3	-17.5	-5.7	77.8	-100.0
PONTOON BEACH	MADISON	1990	4013	3,413.9	137	0	0	1	7	20	104	5	0
PONTOON BEACH	MADISON	1989	3680	3,233.7	119	0	1	2	5	20	85	6	0
PERCENT CHANGE			9.0	5.6	15.1	0.0	-100.0	-50.0	40.0	0.0	22.4	-16.7	0.0
PORT BYRON	ROCK ISLAND	1990	1002	5,489.0	55	0	0	1	5	11	35	2	1
PORT BYRON	ROCK ISLAND	1989	1270	5,669.3	72	0	0	0	1	14	51	6	0
PERCENT CHANGE			-21.1	-3.2	-23.6	0.0	0.0	0.0	400.0	-21.4	-31.4	-66.7	0.0
POSEN	COOK	1990	4226	4,756.3	201	0	0	4	3	61	94	37	2
POSEN	COOK	1989	4630	4,276.5	198	0	1	12	3	54	101	23	4
PERCENT CHANGE			-8.7	11.2	1.5	0.0	-100.0	-66.7	0.0	13.0	-6.9	60.9	-50.0
PRINCETON	BUREAU	1990	7197	1,861.9	134	1	0	1	0	9	116	7	0
PRINCETON	BUREAU	1989	6890	1,886.8	130	0	0	0	0	7	117	6	0
PERCENT CHANGE			4.5	-1.3	3.1	0.0	0.0	0.0	0.0	28.6	-0.9	16.7	0.0
PROPHETSTOWN	WHITESIDE	1990	1749	4,516.9	79	0	2	0	3	15	59	0	0
PROPHETSTOWN	WHITESIDE	1989	2030	2,610.8	53	0	0	0	5	7	40	1	0
PERCENT CHANGE			-13.8	73.0	49.1	0.0	0.0	0.0	-40.0	114.3	47.5	-100.0	0.0
PROSPECT HEIGHTS	COOK	1990	15239	3,366.4	513	0	6	7	25	127	309	35	4
PROSPECT HEIGHTS	COOK	1989	14160	5,466.1	774	0	4	19	37	167	463	81	3
PERCENT CHANGE			7.6	-38.4	-33.7	0.0	50.0	-63.2	-32.4	-24.0	-33.3	-56.8	33.3
QUINCY	ADAMS	1990	39681	5,020.0	1992	1	19	12	99	416	1374	63	8
QUINCY	ADAMS	1989	39070	5,249.6	2051	0	11	6	106	341	1538	31	18
PERCENT CHANGE			1.6	-4.4	-2.9	0.0	72.7	100.0	-6.6	22.0	-10.7	103.2	-55.6
RAMSEY	FAYETTE	1990	963	2,699.9	26	0	0	0	2	10	12	2	0
RAMSEY	FAYETTE	1989	1040	1,538.5	16	0	0	0	0	8	8	0	0
PERCENT CHANGE			-7.4	75.5	62.5	0.0	0.0	0.0	0.0	25.0	50.0	0.0	0.0

1 ONE OR MORE MONTHS MISSING 2 NO INDEX CRIMES 3 NO RETURN FROM AGENCY 4 REPORTED THRU OTHER AGENCY
5 PARTIAL YEAR REPORTING

*** Indicates Multi-County Agencies. See Appendix A**

CRIME INDEX/CRIME RATE COMPARISON — 1990/1989 cont'd
POLICE DEPARTMENTS

GEOGRAPHIC AREA	COUNTY	YEAR	POPULATION	RATE PER 100,000	TOTAL CRIME INDEX	MURDER	CRIMINAL SEXUAL ASSAULT	ROBBERY	AGRVT. ASSAULT/ BATTERY	BURGLARY	THEFT	MOTOR VEHICLE THEFT	ARSON
RANTOUL	CHAMPAIGN	1990	17212	3,898.4	671	0	9	9	43	82	510	14	4
RANTOUL	CHAMPAIGN	1989	20160	2,916.7	588	0	10	5	21	64	472	12	4
PERCENT CHANGE			-14.6	33.7	14.1	0.0	-10.0	80.0	104.8	28.1	8.1	16.7	0.0
RED BUD	RANDOLPH	1990	2918	2,844.4	83	0	0	0	4	26	51	2	0
RED BUD	RANDOLPH	1989	2960	1,824.3	54	0	0	0	0	23	29	2	0
PERCENT CHANGE			-1.4	55.9	53.7	0.0	0.0	0.0	0.0	13.0	75.9	0.0	0.0
RICHMOND	MCHENRY	1990	1016	2,460.6	25	0	0	1	1	5	16	2	0
RICHMOND	MCHENRY	1989	1240	1,612.9	20	0	0	0	1	7	11	0	1
PERCENT CHANGE			-18.1	52.6	25.0	0.0	0.0	0.0	0.0	-28.6	45.5	0.0	-100.0
RICHTON PARK	COOK	1990	10523	3,972.3	418	0	2	4	22	45	268	74	3
RICHTON PARK	COOK	1989	10440	4,099.6	428	0	6	2	15	75	280	49	1
PERCENT CHANGE			0.8	-3.1	-2.3	0.0	-66.7	100.0	46.7	-40.0	-4.3	51.0	200.0
RIDGWAY	GALLATIN	1990	1103	1,359.9	15	0	0	0	0	5	9	1	0
RIDGWAY	GALLATIN	1989	1060	2,264.2	24	0	0	0	1	10	11	2	0
PERCENT CHANGE			4.1	-39.9	-37.5	0.0	0.0	0.0	-100.0	-50.0	-18.2	-50.0	0.0
RIVER FOREST	COOK	1990	11669	4,524.8	528	0	1	37	8	83	359	38	2
RIVER FOREST	COOK	1989	11390	4,196.7	478	0	0	33	5	107	267	62	4
PERCENT CHANGE			2.4	7.8	10.5	0.0	0.0	12.1	60.0	-22.4	34.5	-38.7	-50.0
RIVER GROVE	COOK	1990	9961	5,049.7	503	0	1	7	18	73	312	88	4
RIVER GROVE	COOK	1989	9960	5,130.5	511	0	2	14	12	79	331	71	2
PERCENT CHANGE			0.0	-1.6	-1.6	0.0	-50.0	-50.0	50.0	-7.6	-5.7	23.9	100.0
RIVERDALE	COOK	1990	13671	6,107.8	835	1	10	48	69	169	335	200	3
RIVERDALE	COOK	1989	12210	7,616.7	930	1	8	37	69	180	409	222	4
PERCENT CHANGE			12.0	-19.8	-10.2	0.0	25.0	29.7	0.0	-6.1	-18.1	-9.9	-25.0
RIVERSIDE	COOK	1990	8774	1,869.2	164	0	0	0	0	22	128	14	0
RIVERSIDE	COOK	1989	8970	1,806.0	162	0	0	2	0	34	115	9	2
PERCENT CHANGE			-2.2	3.5	1.2	0.0	0.0	-100.0	0.0	-35.3	11.3	55.6	-100.0
ROBBINS	COOK	1 1990	7498	3,774.3	283	4	8	23	81	49	97	15	6
ROBBINS	COOK	1989	8540	5,082.0	434	2	11	44	83	96	90	106	2

ROBINSON	CRAWFORD	1990	6740	2,477.7	167	0	3	0	8	31	119	5	1
ROBINSON	CRAWFORD	1989	6760	2,292.9	155	0	1	0	10	35	102	5	2
PERCENT CHANGE			-0.3	8.1	7.7	0.0	200.0	0.0	-20.0	-11.4	16.7	0.0	-50.0
ROCHELLE	OGLE	1990	8769	7,617.7	668	0	9	2	9	184	449	15	0
ROCHELLE	OGLE	1989	8840	5,938.9	525	0	0	4	9	127	363	19	3
PERCENT CHANGE			-0.8	28.3	27.2	0.0	0.0	-50.0	0.0	44.9	23.7	-21.1	-100.0
ROCHESTER	SANGAMON	1990	2676	747.4	20	0	0	0	1	3	16	0	0
ROCHESTER	SANGAMON	1989	2730	1,098.9	30	0	0	0	0	9	20	1	0
PERCENT CHANGE			-2.0	-32.0	-33.3	0.0	0.0	0.0	0.0	-66.7	-20.0	-100.0	0.0
ROCK FALLS	WHITESIDE	1990	9654	5,034.2	486	1	4	7	19	106	338	7	4
ROCK FALLS	WHITESIDE	1989	10600	4,367.9	463	0	6	9	22	85	325	11	5
PERCENT CHANGE			-8.9	15.3	5.0	0.0	-33.3	-22.2	-13.6	24.7	4.0	-36.4	-20.0
ROCK ISLAND	ROCK ISLAND	1990	40552	6,823.3	2767	1	42	85	265	526	1783	47	18
ROCK ISLAND	ROCK ISLAND	1989	42150	6,353.5	2678	2	30	72	249	396	1871	40	18
PERCENT CHANGE			-3.8	7.4	3.3	-50.0	40.0	18.1	6.4	32.8	-4.7	17.5	0.0
ROCKDALE	WILL	1990	1709	2,340.6	40	0	0	0	4	6	26	4	0
ROCKDALE	WILL	1989	2120	1,698.1	36	0	2	0	3	6	21	4	0
PERCENT CHANGE			-19.4	37.8	11.1	0.0	-100.0	0.0	33.3	0.0	23.8	0.0	0.0
ROCKFORD	WINNEBAGO	1990	139426	9,968.0	13898	16	176	482	849	3160	8604	581	30
ROCKFORD	WINNEBAGO	1989	134500	10,447.6	14052	7	154	445	850	3670	8296	588	42
PERCENT CHANGE			3.7	-4.6	-1.1	128.6	14.3	8.3	-0.1	-13.9	3.7	-1.2	-28.6
ROCKTON	WINNEBAGO	1990	2928	4,883.9	143	0	0	1	6	10	126	0	0
ROCKTON	WINNEBAGO	1989	2880	4,062.5	117	0	0	1	3	16	95	2	0
PERCENT CHANGE			1.7	20.2	22.2	0.0	0.0	0.0	100.0	-37.5	32.6	-100.0	0.0
ROLLING MEADOWS	COOK	1990	22591	4,966.6	1122	0	4	14	34	190	809	64	7
ROLLING MEADOWS	COOK	1989	21790	4,887.6	1065	0	5	7	42	213	743	53	2
PERCENT CHANGE			3.7	1.6	5.4	0.0	-20.0	100.0	-19.0	-10.8	8.9	20.8	250.0
ROMEOVILLE	WILL	1990	14074	4,320.0	608	0	2	6	15	91	479	14	1
ROMEOVILLE	WILL	1989	14880	4,576.6	681	0	3	8	32	126	473	34	5
PERCENT CHANGE			-5.4	-5.6	-10.7	0.0	-33.3	-25.0	-53.1	-27.8	1.3	-58.8	-80.0
ROODHOUSE	GREENE	1990	2139	1,449.3	31	0	1	0	4	8	18	0	0
ROODHOUSE	GREENE	1989	2170	1,566.8	34	0	0	0	1	2	30	1	0
PERCENT CHANGE			-1.4	-7.5	-8.8	0.0	0.0	0.0	300.0	300.0	-40.0	-100.0	0.0

1 ONE OR MORE MONTHS MISSING 2 NO INDEX CRIMES 3 NO RETURN FROM AGENCY 4 REPORTED THRU OTHER AGENCY
5 PARTIAL YEAR REPORTING

*** Indicates Multi-County Agencies. See Appendix A**

CRIME INDEX/CRIME RATE COMPARISON — 1990/1989 cont'd
POLICE DEPARTMENTS

GEOGRAPHIC AREA	COUNTY	YEAR	POPULATION	RATE PER 100,000	TOTAL CRIME INDEX	MURDER	CRIMINAL SEXUAL ASSAULT	ROBBERY	AGRVT. ASSAULT/ BATTERY	BURGLARY	THEFT	MOTOR VEHICLE THEFT	ARSON
ROSCOE	WINNEBAGO	1990	2079	7,311.2	152	0	3	1	0	53	87	8	0
ROSCOE	WINNEBAGO	1989	2020	4,505.0	91	0	1	2	0	18	62	8	0
PERCENT CHANGE			2.9	62.3	67.0	0.0	200.0	-50.0	0.0	194.4	40.3	0.0	0.0
* ROSELLE	DU PAGE	1990	20819	1,979.0	412	0	2	2	17	61	309	19	2
* ROSELLE	DU PAGE	1989	20520	2,266.1	465	0	0	9	10	98	330	16	2
PERCENT CHANGE			1.5	-12.7	-11.4	0.0	0.0	-77.8	70.0	-37.8	-6.4	18.8	0.0
ROSEMONT	COOK	1990	3995	18,072.6	722	0	1	3	12	20	618	68	0
ROSEMONT	COOK	1989	4090	17,432.8	713	0	1	7	10	46	549	100	0
PERCENT CHANGE			-2.3	3.7	1.3	0.0	0.0	-57.1	20.0	-56.5	12.6	-32.0	0.0
ROUND LAKE	LAKE	1990	3550	7,549.3	268	0	0	1	9	23	226	8	1
ROUND LAKE	LAKE	1989	3850	5,792.2	223	0	2	2	6	13	191	9	0
PERCENT CHANGE			-7.8	30.3	20.2	0.0	-100.0	-50.0	50.0	76.9	18.3	-11.1	0.0
ROUND LAKE BEACH	LAKE	1990	16434	4,655.0	765	1	9	3	17	75	633	22	5
ROUND LAKE BEACH	LAKE	1989	15010	5,256.5	789	0	8	4	11	86	649	30	1
PERCENT CHANGE			9.5	-11.4	-3.0	0.0	12.5	-25.0	54.5	-12.8	-2.5	-26.7	400.0
ROUND LAKE HTS	LAKE	1990	1251	1,918.5	24	0	0	0	4	4	15	1	0
ROUND LAKE HTS	LAKE	1989	1360	955.9	13	0	0	0	1	3	8	1	0
PERCENT CHANGE			-8.0	100.7	84.6	0.0	0.0	0.0	300.0	33.3	87.5	0.0	0.0
ROUND LAKE PARK	LAKE	1990	4045	4,845.5	196	0	4	1	4	28	152	7	0
ROUND LAKE PARK	LAKE	1989	4500	3,422.2	154	0	3	0	5	28	111	7	0
PERCENT CHANGE			-10.1	41.6	27.3	0.0	33.3	0.0	-20.0	0.0	36.9	0.0	0.0
ROXANA	MADISON	1990	1562	4,225.4	66	0	0	0	5	7	53	1	0
ROXANA	MADISON	1989	1470	4,421.8	65	0	0	0	4	5	55	1	0
PERCENT CHANGE			6.3	-4.4	1.5	0.0	0.0	0.0	25.0	40.0	-3.6	0.0	0.0
ROYALTON	FRANKLIN	1990	1191	167.9	2	1	1	0	0	0	0	0	0
ROYALTON	FRANKLIN	1989	1220	82.0	1	0	0	0	0	0	1	0	0
PERCENT CHANGE			-2.4	104.9	100.0	0.0	0.0	0.0	0.0	0.0	-100.0	0.0	0.0
RUSHVILLE	SCHUYLER	1990	3229	836.2	27	0	0	0	1	4	22	0	0
RUSHVILLE	SCHUYLER	1989	3060	1,078.4	33	0	0	0	0	9	24	0	0
PERCENT CHANGE			5.5	-22.5	-18.2	0.0	0.0	0.0	0.0	-55.6	-8.3	0.0	0.0
SALEM	MARION	[illegible]	2670	5,987.9	380	0	3	3	15	87	260	10	2

SALEM	MARION	1990	7470	5,087.0	380	0	3	3	15	87	260	10	2
SALEM	MARION	1989	7710	5,123.2	395	1	0	3	17	70	293	8	3
PERCENT CHANGE			-3.1	-0.7	-3.8	-100.0	0.0	0.0	-11.8	24.3	-11.3	25.0	-33.3
* SANDWICH	DE KALB	1990	5567	4,149.5	231	0	2	0	7	38	169	14	1
* SANDWICH	DE KALB	1989	6270	2,759.2	173	0	9	0	6	22	123	12	1
PERCENT CHANGE			-11.2	50.4	33.5	0.0	-77.8	0.0	16.7	72.7	37.4	16.7	0.0
SAUGET	ST. CLAIR	1990	197	27,411.2	54	0	0	3	12	2	33	4	0
SAUGET	ST. CLAIR	1989	230	9,565.2	22	0	0	4	5	0	11	2	0
PERCENT CHANGE			-14.3	186.6	145.5	0.0	0.0	-25.0	140.0	0.0	200.0	100.0	0.0
* SAUK VILLAGE	COOK	1990	9926	5,591.4	555	0	5	9	25	76	409	26	5
* SAUK VILLAGE	COOK	1989	10730	4,986.0	535	1	5	13	23	89	371	30	3
PERCENT CHANGE			-7.5	12.1	3.7	-100.0	0.0	-30.8	8.7	-14.6	10.2	-13.3	66.7
SAVANNA	CARROLL	1990	3819	6,048.7	231	0	2	3	7	63	150	3	3
SAVANNA	CARROLL	1989	4000	4,075.0	163	0	0	1	4	46	110	1	1
PERCENT CHANGE			-4.5	48.4	41.7	0.0	0.0	200.0	75.0	37.0	36.4	200.0	200.0
* SCHAUMBURG	COOK	1990	68586	5,316.0	3646	1	10	35	104	663	2511	302	20
* SCHAUMBURG	COOK	1989	64690	5,020.9	3248	0	14	27	92	575	2244	285	11
PERCENT CHANGE			6.0	5.9	12.3	0.0	-28.6	29.6	13.0	15.3	11.9	6.0	81.8
SCHILLER PARK	COOK	1990	11189	5,585.8	625	0	3	8	7	126	413	68	0
SCHILLER PARK	COOK	1989	11080	6,263.5	694	0	5	8	14	129	465	71	2
PERCENT CHANGE			1.0	-10.8	-9.9	0.0	-40.0	0.0	-50.0	-2.3	-11.2	-4.2	-100.0
* SENECA	LA SALLE	1990	1878	3,088.4	58	0	1	0	0	8	46	3	0
* SENECA	LA SALLE	1989	2110	2,796.2	59	0	3	0	1	3	50	2	0
PERCENT CHANGE			-11.0	10.4	-1.7	0.0	-66.7	0.0	-100.0	166.7	-8.0	50.0	0.0
SESSER	FRANKLIN	1990	2087	287.5	6	0	0	0	2	1	2	1	0
SESSER	FRANKLIN	1989	2100	190.5	4	0	0	0	0	1	3	0	0
PERCENT CHANGE			-0.6	50.9	50.0	0.0	0.0	0.0	0.0	0.0	-33.3	0.0	0.0
SHAWNEETOWN	GALLATIN	1990	1575	1,015.9	16	0	0	0	0	0	15	1	0
SHAWNEETOWN	GALLATIN	1989	1630	613.5	10	0	0	0	0	0	10	0	0
PERCENT CHANGE			-3.4	65.6	60.0	0.0	0.0	0.0	0.0	0.0	50.0	0.0	0.0
SHELBYVILLE	SHELBY	1990	4943	2,144.4	106	0	0	1	3	22	67	13	0
SHELBYVILLE	SHELBY	1989	5030	1,968.2	99	0	0	0	5	17	71	6	0
PERCENT CHANGE			-1.7	9.0	7.1	0.0	0.0	0.0	-40.0	29.4	-5.6	116.7	0.0

1 ONE OR MORE MONTHS MISSING 2 NO INDEX CRIMES 3 NO RETURN FROM AGENCY 4 REPORTED THRU OTHER AGENCY
5 PARTIAL YEAR REPORTING

* Indicates Multi-County Agencies. See Appendix A

CRIME INDEX/CRIME RATE COMPARISON — 1990/1989 cont'd
POLICE DEPARTMENTS

GEOGRAPHIC AREA	COUNTY	YEAR	POPULATION	RATE PER 100,000	TOTAL CRIME INDEX	MURDER	CRIMINAL SEXUAL ASSAULT	ROBBERY	AGRVT. ASSAULT/ BATTERY	BURGLARY	THEFT	MOTOR VEHICLE THEFT	ARSON
SHERMAN	SANGAMON	2 1990	2080	0.0	0	0	0	0	0	0	0	0	0
SHERMAN	SANGAMON	2 1989	1850	0.0	0	0	0	0	0	0	0	0	0
PERCENT CHANGE			12.4	0.0	0.0	0.0	0.0	0.0	0.0	0.0	0.0	0.0	0.0
SHILOH	ST. CLAIR	1990	2655	1,581.9	42	0	1	0	1	13	27	0	0
SHILOH	ST. CLAIR	1989	2180	825.7	18	0	0	0	0	6	10	2	0
PERCENT CHANGE			21.8	91.6	133.3	0.0	0.0	0.0	0.0	116.7	170.0	-100.0	0.0
SHOREWOOD	WILL	1990	6264	3,097.1	194	0	2	1	1	21	160	3	6
SHOREWOOD	WILL	1989	5800	3,051.7	177	0	2	1	6	27	132	4	5
PERCENT CHANGE			8.0	1.5	9.6	0.0	0.0	0.0	-83.3	-22.2	21.2	-25.0	20.0
SILVIS	ROCK ISLAND	1990	6926	4,129.4	286	0	2	3	9	50	211	8	3
SILVIS	ROCK ISLAND	1989	6600	4,833.3	319	0	2	1	4	56	242	14	0
PERCENT CHANGE			4.9	-14.6	-10.3	0.0	0.0	200.0	125.0	-10.7	-12.8	-42.9	0.0
SKOKIE	COOK	1990	59432	3,530.1	2098	0	5	24	57	276	1534	192	10
SKOKIE	COOK	1989	58580	3,765.8	2206	0	6	38	36	360	1540	213	13
PERCENT CHANGE			1.5	-6.3	-4.9	0.0	-16.7	-36.8	58.3	-23.3	-0.4	-9.9	-23.1
SLEEPY HOLLOW	KANE	1990	3241	1,820.4	59	0	0	1	0	4	54	0	0
SLEEPY HOLLOW	KANE	1989	2940	1,496.6	44	0	0	0	0	7	37	0	0
PERCENT CHANGE			10.2	21.6	34.1	0.0	0.0	0.0	0.0	-42.9	45.9	0.0	0.0
SMITHTON	ST. CLAIR	1990	1587	1,953.4	31	0	0	0	1	12	18	0	0
SMITHTON	ST. CLAIR	1989	1770	847.5	15	0	1	0	1	0	13	0	0
PERCENT CHANGE			-10.3	130.5	106.7	0.0	-100.0	0.0	0.0	0.0	38.5	0.0	0.0
SO. CHICAGO HGTS.	COOK	1990	3597	8,618.3	310	0	1	7	8	29	238	27	0
SO. CHICAGO HGTS.	COOK	1989	3420	9,035.1	309	0	1	2	4	18	260	24	0
PERCENT CHANGE			5.2	-4.6	0.3	0.0	0.0	250.0	100.0	61.1	-8.5	12.5	0.0
SOUTH BARRINGTON	COOK	1990	2937	2,213.1	65	0	0	0	0	6	59	0	0
SOUTH BARRINGTON	COOK	1989	2470	1,538.5	38	0	0	0	1	1	32	4	0
PERCENT CHANGE			18.9	43.9	71.1	0.0	0.0	0.0	-100.0	500.0	84.4	-100.0	0.0
SOUTH BELOIT	WINNEBAGO	1990	4072	5,746.6	234	0	1	1	9	35	181	6	1
SOUTH BELOIT	WINNEBAGO	1989	4620	4,437.2	205	0	1	8	8	23	153	12	0
PERCENT CHANGE			-11.9	29.5	14.1	0.0	0.0	-87.5	12.5	52.2	18.3	-50.0	0.0

SOUTH ELGIN	KANE	1990	7474	2,301.3	172	0	0	1	2	24	137	8	0
SOUTH ELGIN	KANE	1989	8140	1,793.6	146	0	1	4	1	24	110	6	0
PERCENT CHANGE			-8.2	28.3	17.8	0.0	-100.0	-75.0	100.0	0.0	24.5	33.3	0.0
SOUTH HOLLAND	COOK	1990	22105	3,415.5	755	2	2	15	12	166	424	129	5
SOUTH HOLLAND	COOK	1989	23020	3,627.3	835	0	2	26	13	135	494	160	5
PERCENT CHANGE			-4.0	-5.8	-9.6	0.0	0.0	-42.3	-7.7	23.0	-14.2	-19.4	0.0
SOUTH JACKSONVILLE	MORGAN	1990	3187	2,165.0	69	0	0	0	3	26	35	4	1
SOUTH JACKSONVILLE	MORGAN	1989	3160	1,962.0	62	0	0	0	0	8	51	3	0
PERCENT CHANGE			0.9	10.3	11.3	0.0	0.0	0.0	0.0	225.0	-31.4	33.3	0.0
SOUTH ROXANA	MADISON	1990	1961	3,110.7	61	0	2	1	1	17	35	4	1
SOUTH ROXANA	MADISON	1989	2190	5,068.5	111	0	0	2	0	37	70	1	1
PERCENT CHANGE			-10.5	-38.6	-45.0	0.0	0.0	-50.0	0.0	-54.1	-50.0	300.0	0.0
SPARTA	RANDOLPH	1990	4853	3,338.1	162	0	0	0	11	25	122	3	1
SPARTA	RANDOLPH	1989	4850	4,845.4	235	0	3	0	9	41	173	7	2
PERCENT CHANGE			0.1	-31.1	-31.1	0.0	-100.0	0.0	22.2	-39.0	-29.5	-57.1	-50.0
SPRING VALLEY	BUREAU	1990	5246	1,429.7	75	1	0	0	1	5	65	3	0
SPRING VALLEY	BUREAU	1989	5360	1,417.9	76	0	0	0	0	14	59	3	0
PERCENT CHANGE			-2.1	0.8	-1.3	0.0	0.0	0.0	0.0	-64.3	10.2	0.0	0.0
SPRINGFIELD	SANGAMON	1990	105227	8,086.3	8509	12	105	206	737	1809	5281	286	73
SPRINGFIELD	SANGAMON	1989	99860	8,057.3	8046	2	86	222	705	1790	4955	222	64
PERCENT CHANGE			5.4	0.4	5.8	500.0	22.1	-7.2	4.5	1.1	6.6	28.8	14.1
* ST. CHARLES	KANE	1990	22501	4,466.5	1005	0	4	4	22	135	818	14	8
* ST. CHARLES	KANE	1989	20740	4,445.5	922	0	0	3	23	88	791	11	6
PERCENT CHANGE			8.5	0.5	9.0	0.0	0.0	33.3	-4.3	53.4	3.4	27.3	33.3
STAUNTON	MACOUPIN	2 1990	4806	0.0	0	0	0	0	0	0	0	0	0
STAUNTON	MACOUPIN	1989	4880	61.5	3	0	0	0	2	0	0	1	0
PERCENT CHANGE			-1.5	-100.0	-100.0	0.0	0.0	0.0	-100.0	0.0	0.0	-100.0	0.0
* STEGER	COOK	1990	8584	7,793.6	669	1	4	2	47	169	422	24	0
* STEGER	COOK	1989	8720	7,190.4	627	0	2	5	65	119	403	31	2
PERCENT CHANGE			-1.6	8.4	6.7	0.0	100.0	-60.0	-27.7	42.0	4.7	-22.6	-100.0
STERLING	WHITESIDE	1990	15132	4,989.4	755	0	13	2	9	161	558	9	3
STERLING	WHITESIDE	1989	15800	4,373.4	691	1	5	8	19	138	503	16	1
PERCENT CHANGE			-4.2	14.1	9.3	-100.0	160.0	-75.0	-52.6	16.7	10.9	-43.8	200.0

1 ONE OR MORE MONTHS MISSING 2 NO INDEX CRIMES 3 NO RETURN FROM AGENCY 4 REPORTED THRU OTHER AGENCY
5 PARTIAL YEAR REPORTING

* Indicates Multi-County Agencies. See Appendix A

CRIME INDEX/CRIME RATE COMPARISON — 1990/1989 cont'd
POLICE DEPARTMENTS

GEOGRAPHIC AREA	COUNTY	YEAR	POPULATION	RATE PER 100,000	TOTAL CRIME INDEX	MURDER	CRIMINAL SEXUAL ASSAULT	ROBBERY	AGRVT. ASSAULT/ BATTERY	BURGLARY	THEFT	MOTOR VEHICLE THEFT	ARSON
STICKNEY	COOK	1990	5678	3,892.2	221	0	1	7	2	35	145	31	0
STICKNEY	COOK	1989	5950	4,453.8	265	0	0	10	2	58	143	52	0
PERCENT CHANGE			-4.6	-12.6	-16.6	0.0	0.0	-30.0	0.0	-39.7	1.4	-40.4	0.0
STOCKTON	JO DAVIESS	1990	1871	2,351.7	44	0	0	1	2	2	38	1	0
STOCKTON	JO DAVIESS	1989	1840	1,793.5	33	0	1	0	1	7	23	1	0
PERCENT CHANGE			1.7	31.1	33.3	0.0	-100.0	0.0	100.0	-71.4	65.2	0.0	0.0
STONE PARK	COOK	1990	4383	3,057.3	134	2	0	6	11	24	56	34	1
STONE PARK	COOK	1989	4460	3,452.9	154	0	0	4	14	35	57	42	2
PERCENT CHANGE			-1.7	-11.5	-13.0	0.0	0.0	50.0	-21.4	-31.4	-1.8	-19.0	-50.0
STONINGTON	CHRISTIAN	1990	1006	1,192.8	12	0	0	0	1	3	8	0	0
STONINGTON	CHRISTIAN	1989	1140	350.9	4	0	0	0	0	2	2	0	0
PERCENT CHANGE			-11.8	240.0	200.0	0.0	0.0	0.0	0.0	50.0	300.0	0.0	0.0
STREAMWOOD	COOK	1990	30987	3,659.6	1134	0	8	4	25	194	866	34	3
STREAMWOOD	COOK	1989	26480	3,723.6	986	1	5	4	25	201	716	33	1
PERCENT CHANGE			17.0	-1.7	15.0	-100.0	60.0	0.0	0.0	-3.5	20.9	3.0	200.0
* STREATOR	LIVINGSTON	1990	13830	1,099.1	152	0	0	3	5	72	60	12	0
* STREATOR	LA SALLE	1989	14121	1,579.2	223	3	1	4	9	49	140	15	2
PERCENT CHANGE			-2.1	-30.4	-31.8	-100.0	-100.0	-25.0	-44.4	46.9	-57.1	-20.0	-100.0
SUGAR GROVE	KANE	1990	2005	1,745.6	35	0	1	0	3	10	21	0	0
SUGAR GROVE	KANE	1989	1790	1,005.6	18	0	0	0	0	2	15	1	0
PERCENT CHANGE			12.0	73.6	94.4	0.0	0.0	0.0	0.0	400.0	40.0	-100.0	0.0
SULLIVAN	MOULTRIE	1990	4354	1,194.3	52	0	0	0	5	13	31	2	1
SULLIVAN	MOULTRIE	1989	4380	1,872.1	82	0	1	0	3	21	52	5	0
PERCENT CHANGE			-0.6	-36.2	-36.6	0.0	-100.0	0.0	66.7	-38.1	-40.4	-60.0	0.0
SUMMERFIELD	ST. CLAIR	1990	509	1,375.2	7	0	0	0	3	2	1	0	1
SUMMERFIELD	ST. CLAIR	1989	550	909.1	5	0	0	0	0	1	4	0	0
PERCENT CHANGE			-7.5	51.3	40.0	0.0	0.0	0.0	0.0	100.0	-75.0	0.0	0.0
SUMMIT	COOK	1990	9971	3,600.4	359	1	5	30	24	51	191	56	1
SUMMIT	COOK	1989	10390	3,195.4	332	0	1	28	10	69	173	50	1
PERCENT CHANGE			-4.0	12.7	8.1	0.0	400.0	7.1	140.0	-26.1	10.4	12.0	0.0

SUNNYSIDE	MCHENRY	3	1990	1529	0.0	0	0	0	0	0	0	0	0	0
SUNNYSIDE	MCHENRY	1	1989	1600	62.5	1	0	0	0	0	1	0	0	0
SWANSEA	ST. CLAIR		1990	8201	3,975.1	326	0	1	2	3	56	255	8	1
SWANSEA	ST. CLAIR		1989	6370	4,803.8	306	1	4	6	3	35	251	5	1
PERCENT CHANGE				28.7	-17.2	6.5	-100.0	-75.0	-66.7	0.0	60.0	1.6	60.0	0.0
SYCAMORE	DE KALB		1990	9708	3,090.2	300	0	2	0	4	56	226	10	2
SYCAMORE	DE KALB		1989	9920	3,306.5	328	0	1	2	4	50	258	12	1
PERCENT CHANGE				-2.1	-6.5	-8.5	0.0	100.0	-100.0	0.0	12.0	-12.4	-16.7	100.0
TAMPICO	WHITESIDE	2	1990	833	0.0	0	0	0	0	0	0	0	0	0
TAMPICO	WHITESIDE		1989	1050	190.5	2	0	0	0	2	0	0	0	0
PERCENT CHANGE				-20.7	-100.0	-100.0	0.0	0.0	0.0	-100.0	0.0	0.0	0.0	0.0
TAYLORVILLE	CHRISTIAN		1990	11133	1,356.3	151	0	0	1	7	39	104	0	0
TAYLORVILLE	CHRISTIAN		1989	11490	1,749.3	201	1	0	0	5	43	151	0	1
PERCENT CHANGE				-3.1	-22.5	-24.9	-100.0	0.0	0.0	40.0	-9.3	-31.1	0.0	-100.0
THOMASBORO	CHAMPAIGN		1990	1250	2,000.0	25	0	0	0	0	4	20	1	0
THOMASBORO	CHAMPAIGN		1989	1310	2,442.7	32	0	0	0	0	11	20	1	0
PERCENT CHANGE				-4.6	-18.1	-21.9	0.0	0.0	0.0	0.0	-63.6	0.0	0.0	0.0
THOMSON	CARROLL		1990	538	371.7	2	0	0	0	0	0	2	0	0
THOMSON	CARROLL	1	1989	880	568.2	5	0	0	0	0	1	3	1	0
THORNTON	COOK		1990	2778	3,059.8	85	0	1	1	5	21	52	5	0
THORNTON	COOK		1989	2780	3,884.9	108	0	0	1	7	26	57	14	3
PERCENT CHANGE				-0.1	-21.2	-21.3	0.0	0.0	0.0	-28.6	-19.2	-8.8	-64.3	-100.0
* TINLEY PARK	COOK		1990	37121	2,984.8	1108	0	11	9	27	119	842	94	6
* TINLEY PARK	COOK		1989	31350	3,674.6	1152	0	2	5	21	87	950	79	8
PERCENT CHANGE				18.4	-18.8	-3.8	0.0	450.0	80.0	28.6	36.8	-11.4	19.0	-25.0
TOLONO	CHAMPAIGN		1990	2605	115.2	3	0	0	0	0	1	1	1	0
TOLONO	CHAMPAIGN		1989	2610	459.8	12	0	0	0	0	3	8	1	0
PERCENT CHANGE				-0.2	-75.0	-75.0	0.0	0.0	0.0	0.0	-66.7	-87.5	0.0	0.0
TONICA	LA SALLE		1990	715	559.4	4	0	0	0	0	4	0	0	0
TONICA	LA SALLE		1989	720	277.8	2	0	0	1	0	1	0	0	0
PERCENT CHANGE				-0.7	101.4	100.0	0.0	0.0	-100.0	0.0	300.0	0.0	0.0	0.0
TOWER LAKES	LAKE		1990	1333	225.1	3	0	0	0	0	2	1	0	0
TOWER LAKES	LAKE		1989	1210	495.9	6	0	0	0	0	2	4	0	0
PERCENT CHANGE				10.2	-54.6	-50.0	0.0	0.0	0.0	0.0	0.0	-75.0	0.0	0.0

1 ONE OR MORE MONTHS MISSING 2 NO INDEX CRIMES 3 NO RETURN FROM AGENCY 4 REPORTED THRU OTHER AGENCY
5 PARTIAL YEAR REPORTING

*** Indicates Multi-County Agencies. See Appendix A**

CRIME INDEX/CRIME RATE COMPARISON — 1990/1989 cont'd
POLICE DEPARTMENTS

GEOGRAPHIC AREA	COUNTY	YEAR	POPULATION	RATE PER 100,000	TOTAL CRIME INDEX	MURDER	CRIMINAL SEXUAL ASSAULT	ROBBERY	AGRVT. ASSAULT/ BATTERY	BURGLARY	THEFT	MOTOR VEHICLE THEFT	ARSON
TREMONT	TAZEWELL	1990	2088	766.3	16	0	0	0	1	1	13	1	0
TREMONT	TAZEWELL	1989	1960	969.4	19	0	0	0	0	1	17	1	0
PERCENT CHANGE			6.5	-21.0	-15.8	0.0	0.0	0.0	0.0	0.0	-23.5	0.0	0.0
TRENTON	CLINTON	1990	2481	1,370.4	34	0	1	0	1	8	23	1	0
TRENTON	CLINTON	1989	2530	869.6	22	0	0	0	0	3	18	1	0
PERCENT CHANGE			-1.9	57.6	54.5	0.0	0.0	0.0	0.0	166.7	27.8	0.0	0.0
TROY	MADISON	1990	6046	4,118.4	249	1	2	3	4	43	183	13	0
TROY	MADISON	1989	5810	3,407.9	198	0	1	2	3	42	144	6	0
PERCENT CHANGE			4.1	20.8	25.8	0.0	100.0	50.0	33.3	2.4	27.1	116.7	0.0
TUSCOLA	DOUGLAS	1990	4155	2,864.0	119	0	1	0	5	20	89	4	0
TUSCOLA	DOUGLAS	1989	4050	2,222.2	90	0	2	1	0	10	73	4	0
PERCENT CHANGE			2.6	28.9	32.2	0.0	-50.0	-100.0	0.0	100.0	21.9	0.0	0.0
* UNIVERSITY PARK	WILL	1990	6204	6,447.5	400	0	2	5	23	98	202	68	2
* UNIVERSITY PARK	WILL	1989	6010	7,005.0	421	0	4	3	17	70	243	82	2
PERCENT CHANGE			3.2	-8.0	-5.0	0.0	-50.0	66.7	35.3	40.0	-16.9	-17.1	0.0
URBANA	CHAMPAIGN	1990	36344	5,296.6	1925	1	17	26	105	379	1334	54	9
URBANA	CHAMPAIGN	1989	37410	5,247.3	1963	0	14	27	125	380	1355	55	7
PERCENT CHANGE			-2.8	0.9	-1.9	0.0	21.4	-3.7	-16.0	-0.3	-1.5	-1.8	28.6
VANDALIA	FAYETTE	1990	6114	2,077.2	127	0	0	0	6	10	106	3	2
VANDALIA	FAYETTE	1989	6040	794.7	48	0	0	1	1	4	37	5	0
PERCENT CHANGE			1.2	161.4	164.6	0.0	0.0	-100.0	500.0	150.0	186.5	-40.0	0.0
VENICE	MADISON	1990	3571	7,392.9	264	0	5	20	19	78	122	17	3
VENICE	MADISON	1989	3570	3,249.3	116	0	0	3	10	71	30	1	1
PERCENT CHANGE			0.0	127.5	127.6	0.0	0.0	566.7	90.0	9.9	306.7	1,600.0	200.0
VERNON HILLS	LAKE	1990	15319	5,483.4	840	0	4	1	11	80	709	32	3
VERNON HILLS	LAKE	1989	12470	6,792.3	847	1	1	1	8	113	704	18	1
PERCENT CHANGE			22.8	-19.3	-0.8	-100.0	300.0	0.0	37.5	-29.2	0.7	77.8	200.0
VIENNA	JOHNSON	1990	1446	1,037.3	15	0	0	0	2	0	13	0	0
VIENNA	JOHNSON	1 1989	1330	1,578.9	21	0	0	0	0	0	19	2	0

VILLA GROVE	DOUGLAS	1990	2734	1,316.8	36	0	0	0	0	5	30	1	0
VILLA GROVE	DOUGLAS	1989	2630	2,091.3	55	0	0	0	1	17	34	3	0
PERCENT CHANGE			4.0	-37.0	-34.5	0.0	0.0	0.0	-100.0	-70.6	-11.8	-66.7	0.0
VILLA PARK	DU PAGE	1990	22253	5,576.8	1241	1	2	27	19	146	977	66	3
VILLA PARK	DU PAGE	1989	21590	5,590.6	1207	0	5	13	30	201	845	104	9
PERCENT CHANGE			3.1	-0.2	2.8	0.0	-60.0	107.7	-36.7	-27.4	15.6	-36.5	-66.7
* VIRDEN	MACOUPIN	1990	3635	1,843.2	67	0	1	0	1	10	51	3	1
* VIRDEN	MACOUPIN	1989	3670	2,370.6	87	0	0	0	2	18	65	2	0
PERCENT CHANGE			-1.0	-22.2	-23.0	0.0	0.0	0.0	-50.0	-44.4	-21.5	50.0	0.0
* WAMAC	MARION	2 1990	1501	0.0	0	0	0	0	0	0	0	0	0
* WAMAC	MARION	2 1989	1680	0.0	0	0	0	0	0	0	0	0	0
PERCENT CHANGE			-10.7	0.0	0.0	0.0	0.0	0.0	0.0	0.0	0.0	0.0	0.0
WARREN	JO DAVIESS	1990	1550	516.1	8	0	0	0	0	2	6	0	0
WARREN	JO DAVIESS	1989	1590	1,132.1	18	0	1	0	0	3	14	0	0
PERCENT CHANGE			-2.5	-54.4	-55.6	0.0	-100.0	0.0	0.0	-33.3	-57.1	0.0	0.0
WARRENSBURG	MACON	1990	1274	1,805.3	23	0	0	0	0	6	17	0	0
WARRENSBURG	MACON	1989	1330	2,706.8	36	0	0	0	0	14	22	0	0
PERCENT CHANGE			-4.2	-33.3	-36.1	0.0	0.0	0.0	0.0	-57.1	-22.7	0.0	0.0
WARRENVILLE	DU PAGE	1990	11333	2,920.7	331	0	2	0	4	70	244	11	0
WARRENVILLE	DU PAGE	1989	10860	1,933.7	210	0	1	1	5	31	166	5	1
PERCENT CHANGE			4.4	51.0	57.6	0.0	100.0	-100.0	-20.0	125.8	47.0	120.0	-100.0
WASHINGTON	TAZEWELL	1990	10099	2,297.3	232	0	0	2	7	42	175	6	0
WASHINGTON	TAZEWELL	1989	9740	2,166.3	211	0	1	1	4	28	171	6	0
PERCENT CHANGE			3.7	6.0	10.0	0.0	-100.0	100.0	75.0	50.0	2.3	0.0	0.0
WASHINGTON PARK	ST. CLAIR	1990	7431	10,469.7	778	7	4	42	49	324	207	144	1
WASHINGTON PARK	ST. CLAIR	1989	8760	9,817.4	860	3	2	50	41	424	211	128	1
PERCENT CHANGE			-15.2	6.6	-9.5	133.3	100.0	-16.0	19.5	-23.6	-1.9	12.5	0.0
WATERLOO	MONROE	1990	5072	177.4	9	0	0	0	0	1	7	0	1
WATERLOO	MONROE	2 1989	5180	0.0	0	0	0	0	0	0	0	0	0
PERCENT CHANGE			-2.1	0.0	0.0	0.0	0.0	0.0	0.0	0.0	0.0	0.0	0.0
WATSEKA	IROQUOIS	1990	5424	3,097.3	168	0	0	0	17	21	126	4	0
WATSEKA	IROQUOIS	1989	5440	2,408.1	131	0	1	0	13	7	104	3	3
PERCENT CHANGE			-0.3	28.6	28.2	0.0	-100.0	0.0	30.8	200.0	21.2	33.3	-100.0

1 ONE OR MORE MONTHS MISSING 2 NO INDEX CRIMES 3 NO RETURN FROM AGENCY 4 REPORTED THRU OTHER AGENCY
5 PARTIAL YEAR REPORTING

*** Indicates Multi-County Agencies. See Appendix A**

CRIME INDEX/CRIME RATE COMPARISON — 1990/1989 cont'd
POLICE DEPARTMENTS

GEOGRAPHIC AREA	COUNTY	YEAR	POPULATION	RATE PER 100,000	TOTAL CRIME INDEX	MURDER	CRIMINAL SEXUAL ASSAULT	ROBBERY	AGRVT. ASSAULT/ BATTERY	BURGLARY	THEFT	MOTOR VEHICLE THEFT	ARSON
WAUCONDA	LAKE	1990	6294	4,067.4	256	0	0	0	4	43	200	7	2
WAUCONDA	LAKE	1989	5900	3,508.5	207	0	1	0	3	23	169	7	4
PERCENT CHANGE			6.7	15.9	23.7	0.0	-100.0	0.0	33.3	87.0	18.3	0.0	-50.0
WAUKEGAN	LAKE	1990	69392	7,185.3	4986	5	50	197	301	719	3419	268	27
WAUKEGAN	LAKE	1989	72610	6,528.0	4740	9	48	222	204	830	3198	211	18
PERCENT CHANGE			-4.4	10.1	5.2	-44.4	4.2	-11.3	47.5	-13.4	6.9	27.0	50.0
* WAYNE	DU PAGE	1990	1541	129.8	2	0	0	0	0	1	1	0	0
* WAYNE	DU PAGE	1989	1340	223.9	3	0	0	0	0	1	2	0	0
PERCENT CHANGE			15.0	-42.0	-33.3	0.0	0.0	0.0	0.0	0.0	-50.0	0.0	0.0
WEST CHICAGO	DU PAGE	1990	14796	5,278.5	781	0	1	4	24	106	593	49	4
WEST CHICAGO	DU PAGE	1989	15370	4,365.6	671	0	3	1	9	84	516	51	7
PERCENT CHANGE			-3.7	20.9	16.4	0.0	-66.7	300.0	166.7	26.2	14.9	-3.9	-42.9
WEST CITY	FRANKLIN	1990	747	4,953.1	37	0	0	0	0	2	34	1	0
WEST CITY	FRANKLIN	1989	930	4,193.5	39	0	0	0	3	2	34	0	0
PERCENT CHANGE			-19.7	18.1	-5.1	0.0	0.0	0.0	-100.0	0.0	0.0	0.0	0.0
WEST DUNDEE	KANE	1990	3728	15,021.5	560	0	1	6	4	26	506	16	1
WEST DUNDEE	KANE	1989	4630	12,419.0	575	0	0	2	10	34	516	12	1
PERCENT CHANGE			-19.5	21.0	-2.6	0.0	0.0	200.0	-60.0	-23.5	-1.9	33.3	0.0
WEST FRANKFORT	FRANKLIN	1990	8526	316.7	27	0	0	0	3	4	20	0	0
WEST FRANKFORT	FRANKLIN	1989	8990	489.4	44	0	0	0	3	8	32	1	0
PERCENT CHANGE			-5.2	-35.3	-38.6	0.0	0.0	0.0	0.0	-50.0	-37.5	-100.0	0.0
WESTCHESTER	COOK	1990	17301	3,109.6	538	0	0	11	3	113	352	58	1
WESTCHESTER	COOK	1989	16970	2,787.3	473	0	0	6	3	103	317	43	1
PERCENT CHANGE			2.0	11.6	13.7	0.0	0.0	83.3	0.0	9.7	11.0	34.9	0.0
WESTERN SPRINGS	COOK	1990	11984	1,860.8	223	0	1	0	2	58	155	7	0
WESTERN SPRINGS	COOK	1989	12250	2,016.3	247	0	1	0	4	64	173	5	0
PERCENT CHANGE			-2.2	-7.7	-9.7	0.0	0.0	0.0	-50.0	-9.4	-10.4	40.0	0.0
WESTMONT	DU PAGE	1990	21228	3,745.1	795	0	4	9	20	148	558	52	4
WESTMONT	DU PAGE	1989	20710	3,404.2	705	0	2	2	20	158	466	39	18
PERCENT CHANGE			2.5	10.0	12.8	0.0	100.0	350.0	0.0	-6.3	19.7	33.3	-77.8

WHEATON	DU PAGE	1990	51464	2,596.0	1336	0	3	6	18	235	1036	37	1
WHEATON	DU PAGE	1989	48830	2,471.8	1207	0	5	3	6	260	902	27	4
PERCENT CHANGE			5.4	5.0	10.7	0.0	-40.0	100.0	200.0	-9.6	14.9	37.0	-75.0
* WHEELING	COOK	1990	29911	3,236.3	968	0	4	7	38	143	742	29	5
* WHEELING	COOK	1989	28390	3,071.5	872	0	6	4	36	115	663	45	3
PERCENT CHANGE			5.4	5.4	11.0	0.0	-33.3	75.0	5.6	24.3	11.9	-35.6	66.7
WHITE HALL	GREENE	1990	2814	2,985.1	84	1	3	0	5	7	66	2	0
WHITE HALL	GREENE	1989	2770	2,599.3	72	0	0	0	4	11	52	3	2
PERCENT CHANGE			1.6	14.8	16.7	0.0	0.0	0.0	25.0	-36.4	26.9	-33.3	-100.0
WILLIAMSFIELD	KNOX	2 1990	571	0.0	0	0	0	0	0	0	0	0	0
WILLIAMSFIELD	KNOX	2 1989	610	0.0	0	0	0	0	0	0	0	0	0
PERCENT CHANGE			-6.4	0.0	0.0	0.0	0.0	0.0	0.0	0.0	0.0	0.0	0.0
* WILLOW SPRINGS	COOK	1990	4509	1,242.0	56	0	0	0	2	26	20	8	0
* WILLOW SPRINGS	COOK	1989	4940	1,376.5	68	0	0	0	0	20	39	9	0
PERCENT CHANGE			-8.7	-9.8	-17.6	0.0	0.0	0.0	0.0	30.0	-48.7	-11.1	0.0
WILLOWBROOK	DU PAGE	1990	8598	5,094.2	438	0	2	5	5	71	323	31	1
WILLOWBROOK	DU PAGE	1989	8420	4,382.4	369	0	0	2	9	40	291	24	3
PERCENT CHANGE			2.1	16.2	18.7	0.0	0.0	150.0	-44.4	77.5	11.0	29.2	-66.7
WILMETTE	COOK	1990	26690	2,667.7	712	0	1	1	4	200	486	20	0
WILMETTE	COOK	1989	26710	2,512.2	671	0	2	0	4	172	475	17	1
PERCENT CHANGE			-0.1	6.2	6.1	0.0	-50.0	0.0	0.0	16.3	2.3	17.6	-100.0
WILMINGTON	WILL	1990	4743	3,774.0	179	1	1	1	11	44	111	7	3
WILMINGTON	WILL	1989	4840	3,119.8	151	0	1	0	29	23	88	10	0
PERCENT CHANGE			-2.0	21.0	18.5	0.0	0.0	0.0	-62.1	91.3	26.1	-30.0	0.0
WINCHESTER	SCOTT	2 1990	1769	0.0	0	0	0	0	0	0	0	0	0
WINCHESTER	SCOTT	2 1989	1760	0.0	0	0	0	0	0	0	0	0	0
PERCENT CHANGE			0.5	0.0	0.0	0.0	0.0	0.0	0.0	0.0	0.0	0.0	0.0
WINFIELD	DU PAGE	1990	7096	1,437.4	102	1	0	1	1	7	84	8	0
WINFIELD	DU PAGE	1989	5710	1,646.2	94	0	0	1	0	19	72	2	0
PERCENT CHANGE			24.3	-12.7	8.5	0.0	0.0	0.0	0.0	-63.2	16.7	300.0	0.0
WINNEBAGO	WINNEBAGO	1990	1840	1,684.8	31	0	0	0	2	6	22	1	0
WINNEBAGO	WINNEBAGO	1989	1860	1,828.0	34	0	1	0	2	6	25	0	0
PERCENT CHANGE			-1.1	-7.8	-8.8	0.0	-100.0	0.0	0.0	0.0	-12.0	0.0	0.0

1 ONE OR MORE MONTHS MISSING 2 NO INDEX CRIMES 3 NO RETURN FROM AGENCY 4 REPORTED THRU OTHER AGENCY
5 PARTIAL YEAR REPORTING
*** Indicates Multi-County Agencies. See Appendix A**

CRIME INDEX/CRIME RATE COMPARISON — 1990/1989 cont'd
POLICE DEPARTMENTS

GEOGRAPHIC AREA	COUNTY	YEAR	POPULATION	RATE PER 100,000	TOTAL CRIME INDEX	MURDER	CRIMINAL SEXUAL ASSAULT	ROBBERY	AGRVT. ASSAULT/ BATTERY	BURGLARY	THEFT	MOTOR VEHICLE THEFT	ARSON
WINNETKA	COOK	1990	12174	2,735.3	333	2	2	3	0	112	211	3	0
WINNETKA	COOK	1989	12130	2,811.2	341	0	2	1	3	62	263	10	0
PERCENT CHANGE			0.4	-2.7	-2.3	0.0	0.0	200.0	-100.0	80.6	-19.8	-70.0	0.0
WINTHROP HARBOR	LAKE	1990	6240	2,596.2	162	0	3	0	7	21	125	4	2
WINTHROP HARBOR	LAKE	1989	5630	3,641.2	205	0	4	4	16	53	112	16	0
PERCENT CHANGE			10.8	-28.7	-21.0	0.0	-25.0	-100.0	-56.3	-60.4	11.6	-75.0	0.0
WITT	MONTGOMERY	1990	866	115.5	1	0	0	0	0	0	0	1	0
WITT	MONTGOMERY	1989	1170	170.9	2	0	0	0	0	2	0	0	0
PERCENT CHANGE			-26.0	-32.4	-50.0	0.0	0.0	0.0	0.0	-100.0	0.0	0.0	0.0
WOOD DALE	DU PAGE	1990	12425	3,871.2	481	1	0	5	11	76	355	27	6
WOOD DALE	DU PAGE	1989	11590	3,572.0	414	0	2	2	12	89	269	38	2
PERCENT CHANGE			7.2	8.4	16.2	0.0	-100.0	150.0	-8.3	-14.6	32.0	-28.9	200.0
WOOD RIVER	MADISON	1990	11490	5,926.9	681	0	1	1	24	84	539	24	8
WOOD RIVER	MADISON	1989	11660	5,651.8	659	0	3	0	21	98	511	25	1
PERCENT CHANGE			-1.5	4.9	3.3	0.0	-66.7	0.0	14.3	-14.3	5.5	-4.0	700.0
WOODHULL	HENRY	1990	808	1,485.1	12	0	0	0	1	0	10	1	0
WOODHULL	HENRY	1989	810	2,345.7	19	0	0	0	0	7	12	0	0
PERCENT CHANGE			-0.2	-36.7	-36.8	0.0	0.0	0.0	0.0	-100.0	-16.7	0.0	0.0
* WOODRIDGE	DU PAGE	1990	26256	3,930.5	1032	0	11	13	52	170	713	60	13
WOODRIDGE	DU PAGE	1989	25720	4,381.8	1127	0	7	30	41	208	737	84	20
PERCENT CHANGE			2.1	-10.3	-8.4	0.0	57.1	-56.7	26.8	-18.3	-3.3	-28.6	-35.0
WOODSTOCK	MCHENRY	1990	14353	3,260.6	468	0	1	1	23	64	367	12	0
WOODSTOCK	MCHENRY	1989	13060	3,514.5	459	0	0	1	20	47	381	10	0
PERCENT CHANGE			9.9	-7.2	2.0	0.0	0.0	0.0	15.0	36.2	-3.7	20.0	0.0
WORTH	COOK	1990	11208	2,685.6	301	0	1	4	6	64	193	32	1
WORTH	COOK	1989	11820	2,791.9	330	0	2	4	6	71	207	40	0
PERCENT CHANGE			-5.2	-3.8	-8.8	0.0	-50.0	0.0	0.0	-9.9	-6.8	-20.0	0.0
YATES CITY	KNOX	1990	760	657.9	5	0	0	0	1	1	2	1	0
YATES CITY	KNOX	1989	710	704.2	5	0	0	0	0	0	5	0	0
PERCENT CHANGE			7.0	-6.6	0.0	0.0	0.0	0.0	0.0	0.0	-60.0	0.0	0.0

YORKVILLE	KENDALL	1990	3925	4,713.4	185	0	1	1	5	29	144	4	1
YORKVILLE	KENDALL	1989	4270	3,419.2	146	0	1	2	1	28	108	3	3
PERCENT CHANGE			-8.1	37.9	26.7	0.0	0.0	-50.0	400.0	3.6	33.3	33.3	-66.7
ZEIGLER	FRANKLIN	1990	1746	2,233.7	39	0	2	0	9	9	19	0	0
ZEIGLER	FRANKLIN	1989	1640	1,463.4	24	0	1	1	10	3	9	0	0
PERCENT CHANGE			6.5	52.6	62.5	0.0	100.0	-100.0	-10.0	200.0	111.1	0.0	0.0
ZION	LAKE	1990	19775	7,388.1	1461	1	20	39	155	236	952	52	6
ZION	LAKE	1989	18970	7,622.6	1446	0	20	29	179	279	882	50	7
PERCENT CHANGE			4.2	-3.1	1.0	0.0	0.0	34.5	-13.4	-15.4	7.9	4.0	-14.3

1 ONE OR MORE MONTHS MISSING 2 NO INDEX CRIMES 3 NO RETURN FROM AGENCY 4 REPORTED THRU OTHER AGENCY
5 PARTIAL YEAR REPORTING
*** Indicates Multi-County Agencies. See Appendix A**

CRIME INDEX/CRIME RATE COMPARISON — 1990/1989
SHERIFFS' OFFICES

GEOGRAPHIC AREA	YEAR	POPULATION	RATE PER 100,000	TOTAL CRIME INDEX	MURDER	CRIMINAL SEXUAL ASSAULT	ROBBERY	AGRVT. ASSAULT/ BATTERY	BURGLARY	THEFT	MOTOR VEHICLE THEFT	ARSON
SHERIFFS' OFFICES TOTAL	1990	2257134	1,978.5	44657	37	522	353	2161	13189	25369	2685	341
	1989	2323891	1,896.0	44060	48	519	360	1966	13871	24255	2658	383
PERCENT CHANGE		-2.9	4.4	1.4	-22.9	0.6	-1.9	9.9	-4.9	4.6	1.0	-11.0
ADAMS S.O.	1990	25179	1,525.1	384	0	4	2	9	161	196	8	4
ADAMS S.O.	1989	27520	1,173.7	323	0	1	0	11	116	186	7	2
PERCENT CHANGE		-8.5	29.9	18.9	0.0	300.0	0.0	-18.2	38.8	5.4	14.3	100.0
ALEXANDER S.O.	1990	5780	1,366.8	79	0	3	0	11	32	31	2	0
ALEXANDER S.O.	1989	6410	1,560.1	100	0	2	0	19	31	41	7	0
PERCENT CHANGE		-9.8	-12.4	-21.0	0.0	50.0	0.0	-42.1	3.2	-24.4	-71.4	0.0
BOND S.O.	1990	10185	1,354.9	138	0	0	1	4	72	44	17	0
BOND S.O.	1989	11160	1,218.6	136	0	0	0	3	73	54	6	0
PERCENT CHANGE		-8.7	11.2	1.5	0.0	0.0	0.0	33.3	-1.4	-18.5	183.3	0.0
BOONE S.O.	1990	14848	2,168.6	322	0	8	1	12	76	206	17	2
BOONE S.O.	1989	14210	2,301.2	327	1	5	1	14	113	172	20	1
PERCENT CHANGE		4.5	-5.8	-1.5	-100.0	60.0	0.0	-14.3	-32.7	19.8	-15.0	100.0
BROWN S.O.	1990	3914	1,124.2	44	0	1	0	1	18	24	0	0
BROWN S.O.	1989	3060	1,764.7	54	0	0	0	4	12	36	2	0
PERCENT CHANGE		27.9	-36.3	-18.5	0.0	0.0	0.0	-75.0	50.0	-33.3	-100.0	0.0
BUREAU S.O.	1990	21516	1,161.9	250	0	2	0	6	55	175	12	0
BUREAU S.O.	1989	24550	863.5	212	0	1	0	4	53	134	20	0
PERCENT CHANGE		-12.4	34.6	17.9	0.0	100.0	0.0	50.0	3.8	30.6	-40.0	0.0
CALHOUN S.O.	1 1990	5322	864.3	46	0	0	0	4	9	32	1	0
CALHOUN S.O.	1989	5600	1,053.6	59	0	0	0	4	13	40	2	0
CARROLL S.O.	1990	8264	919.7	76	0	0	0	4	14	58	0	0
CARROLL S.O.	1989	8280	1,147.3	95	0	0	0	0	8	86	1	0
PERCENT CHANGE		-0.2	-19.8	-20.0	0.0	0.0	0.0	0.0	75.0	-32.6	-100.0	0.0
CASS S.O.	1990	6910	318.4	22	0	1	1	0	4	15	1	0
CASS S.O.	1989	7150	587.4	42	0	0	0	3	3	34	2	0
PERCENT CHANGE		-3.4	-45.8	-47.6	0.0	0.0	0.0	-100.0	33.3	-55.9	-50.0	0.0

CHAMPAIGN S.O.	1990	45644	2,887.6	1318	1	35	23	71	377	752	51	8
CHAMPAIGN S.O.	1989	45150	2,137.3	965	1	24	8	46	383	468	28	7
PERCENT CHANGE		1.1	35.1	36.6	0.0	45.8	187.5	54.3	-1.6	60.7	82.1	14.3
CHRISTIAN S.O.	1990	15130	931.9	141	0	0	1	0	55	74	11	0
CHRISTIAN S.O.	1989	15770	1,109.7	175	0	0	0	4	67	87	16	1
PERCENT CHANGE		-4.1	-16.0	-19.4	0.0	0.0	0.0	-100.0	-17.9	-14.9	-31.3	-100.0
CLARK S.O.	1990	8297	1,976.6	164	0	1	0	3	91	64	5	0
CLARK S.O.	1989	9140	1,641.1	150	0	0	0	4	103	36	4	3
PERCENT CHANGE		-9.2	20.4	9.3	0.0	0.0	0.0	-25.0	-11.7	77.8	25.0	-100.0
CLAY S.O.	1990	9406	2,434.6	229	0	0	1	6	110	99	5	8
CLAY S.O.	1989	9550	1,633.5	156	0	0	0	6	69	77	4	0
PERCENT CHANGE		-1.5	49.0	46.8	0.0	0.0	0.0	0.0	59.4	28.6	25.0	0.0
CLINTON S.O.	1990	18465	682.4	126	0	4	0	1	52	53	16	0
CLINTON S.O.	1989	18630	563.6	105	1	1	1	0	43	45	14	0
PERCENT CHANGE		-0.9	21.1	20.0	-100.0	300.0	-100.0	0.0	20.9	17.8	14.3	0.0
COLES S.O.	1990	12805	1,358.8	174	1	2	1	9	60	93	8	0
COLES S.O.	1989	14320	1,473.5	211	0	1	0	16	68	123	3	0
PERCENT CHANGE		-10.6	-7.8	-17.5	0.0	100.0	0.0	-43.8	-11.8	-24.4	166.7	0.0
COOK S.O.	1990	132638	4,120.2	5465	4	40	63	195	1381	3127	615	40
COOK S.O.	1989	130883	3,710.2	4856	1	34	68	212	1129	2865	511	36
PERCENT CHANGE		1.3	11.1	12.5	300.0	17.6	-7.4	-8.0	22.3	9.1	20.4	11.1
CRAWFORD S.O.	1990	10483	76.3	8	0	0	0	1	6	1	0	0
CRAWFORD S.O.	1989	10820	295.7	32	0	0	0	0	16	16	0	0
PERCENT CHANGE		-3.1	-74.2	-75.0	0.0	0.0	0.0	0.0	-62.5	-93.8	0.0	0.0
CUMBERLAND S.O.	1990	7370	922.7	68	0	0	0	1	10	50	7	0
CUMBERLAND S.O.	1989	7690	780.2	60	0	0	0	1	15	41	2	1
PERCENT CHANGE		-4.2	18.3	13.3	0.0	0.0	0.0	0.0	-33.3	22.0	250.0	-100.0
DE KALB S.O.	1990	21957	1,266.1	278	0	5	1	7	55	201	8	1
DE KALB S.O.	1989	21500	1,065.1	229	0	5	0	7	45	156	7	9
PERCENT CHANGE		2.1	18.9	21.4	0.0	0.0	0.0	0.0	22.2	28.8	14.3	-88.9
DE WITT S.O.	1990	6965	2,239.8	156	0	3	3	22	37	83	7	1
DE WITT S.O.	1989	7580	2,440.6	185	0	14	0	13	39	109	9	1
PERCENT CHANGE		-8.1	-8.2	-15.7	0.0	-78.6	0.0	69.2	-5.1	-23.9	-22.2	0.0

1 ONE OR MORE MONTHS MISSING 2 NO INDEX CRIMES 3 NO RETURN FROM AGENCY 4 REPORTED THRU OTHER AGENCY
5 PARTIAL YEAR REPORTING

CRIME INDEX/CRIME RATE COMPARISON — 1990/1989 cont'd
SHERIFFS' OFFICES

GEOGRAPHIC AREA	YEAR	POPULATION	RATE PER 100,000	TOTAL CRIME INDEX	MURDER	CRIMINAL SEXUAL ASSAULT	ROBBERY	AGRVT. ASSAULT/ BATTERY	BURGLARY	THEFT	MOTOR VEHICLE THEFT	ARSON
DOUGLAS S.O.	1990	8532	515.7	44	0	3	0	1	19	20	1	0
DOUGLAS S.O.	1989	8840	565.6	50	0	0	0	4	18	24	3	1
PERCENT CHANGE		-3.5	-8.8	-12.0	0.0	0.0	0.0	-75.0	5.6	-16.7	-66.7	-100.0
DU PAGE S.O.	1990	111672	3,093.9	3455	3	17	15	104	643	2392	245	36
DU PAGE S.O.	1989	128610	2,572.1	3308	2	11	35	97	753	2075	298	37
PERCENT CHANGE		-13.2	20.3	4.4	50.0	54.5	-57.1	7.2	-14.6	15.3	-17.8	-2.7
EDGAR S.O.	1990	10608	1,046.4	111	0	0	1	0	21	84	5	0
EDGAR S.O.	1989	10190	1,059.9	108	0	0	1	2	16	84	4	1
PERCENT CHANGE		4.1	-1.3	2.8	0.0	0.0	0.0	-100.0	31.3	0.0	25.0	-100.0
EDWARDS S.O.	1990	4414	430.4	19	0	1	0	1	3	11	3	0
EDWARDS S.O.	1989	4530	750.6	34	0	0	0	2	1	25	6	0
PERCENT CHANGE		-2.6	-42.6	-44.1	0.0	0.0	0.0	-50.0	200.0	-56.0	-50.0	0.0
EFFINGHAM S.O.	1990	17557	899.9	158	0	1	1	6	51	89	9	1
EFFINGHAM S.O.	1989	18510	1,323.6	245	0	3	0	5	93	139	4	1
PERCENT CHANGE		-5.1	-32.0	-35.5	0.0	-66.7	0.0	20.0	-45.2	-36.0	125.0	0.0
FAYETTE S.O.	1990	13816	890.3	123	0	0	0	3	57	59	4	0
FAYETTE S.O.	1989	14820	600.5	89	0	0	0	1	34	51	3	0
PERCENT CHANGE		-6.8	48.2	38.2	0.0	0.0	0.0	200.0	67.6	15.7	33.3	0.0
FORD S.O.	1990	6590	1,289.8	85	0	1	0	4	25	49	4	2
FORD S.O.	1989	7200	1,250.0	90	0	0	0	5	21	60	3	1
PERCENT CHANGE		-8.5	3.2	-5.6	0.0	0.0	0.0	-20.0	19.0	-18.3	33.3	100.0
FRANKLIN S.O.	1990	16032	455.3	73	0	0	1	4	17	46	5	0
FRANKLIN S.O.	1989	17130	379.5	65	0	0	0	5	20	34	6	0
PERCENT CHANGE		-6.4	20.0	12.3	0.0	0.0	0.0	-20.0	-15.0	35.3	-16.7	0.0
FULTON S.O.	1990	16379	1,440.9	236	0	6	0	10	90	113	15	2
FULTON S.O.	1989	17780	1,355.5	241	0	5	1	8	92	124	8	3
PERCENT CHANGE		-7.9	6.3	-2.1	0.0	20.0	-100.0	25.0	-2.2	-8.9	87.5	-33.3
GALLATIN S.O.	1990	3127	511.7	16	0	2	0	5	4	5	0	0
GALLATIN S.O.	1989	3340	718.6	24	0	1	0	7	4	8	4	0
PERCENT CHANGE		-6.4	-28.8	-33.3	0.0	100.0	0.0	-28.6	0.0	-37.5	-100.0	0.0

GREENE S.O.	1990	6695	2,464.5	165	0	3	0	6	93	61	2	0
GREENE S.O.	1989	7290	1,989.0	145	0	0	0	0	75	65	5	0
PERCENT CHANGE		-8.2	23.9	13.8	0.0	0.0	0.0	0.0	24.0	-6.2	-60.0	0.0
GRUNDY S.O.	1990	15166	1,819.9	276	1	6	0	16	70	166	13	4
GRUNDY S.O.	1989	15900	1,572.3	250	0	3	0	16	39	179	10	3
PERCENT CHANGE		-4.6	15.7	10.4	0.0	100.0	0.0	0.0	79.5	-7.3	30.0	33.3
HAMILTON S.O.	1990	5822	910.3	53	0	0	0	1	33	14	4	1
HAMILTON S.O.	1989	6300	1,015.9	64	0	0	0	0	29	32	2	1
PERCENT CHANGE		-7.6	-10.4	-17.2	0.0	0.0	0.0	0.0	13.8	-56.3	100.0	0.0
HANCOCK S.O.	1990	13487	1,468.1	198	1	0	0	14	58	122	3	0
HANCOCK S.O.	1989	14220	1,167.4	166	0	0	0	0	43	119	4	0
PERCENT CHANGE		-5.2	25.8	19.3	0.0	0.0	0.0	0.0	34.9	2.5	-25.0	0.0
HARDIN S.O.	1990	5189	867.2	45	0	0	1	2	2	40	0	0
HARDIN S.O.	1989	5300	283.0	15	0	2	0	1	0	12	0	0
PERCENT CHANGE		-2.1	206.4	200.0	0.0	-100.0	0.0	100.0	0.0	233.3	0.0	0.0
HENDERSON S.O.	1990	7899	746.9	59	0	1	0	0	8	50	0	0
HENDERSON S.O.	1989	8650	682.1	59	0	0	0	5	11	41	1	1
PERCENT CHANGE		-8.7	9.5	0.0	0.0	0.0	0.0	-100.0	-27.3	22.0	-100.0	-100.0
HENRY S.O.	1990	21926	720.6	158	0	0	0	0	42	107	8	1
HENRY S.O.	1989	23460	656.4	154	0	0	0	2	30	114	8	0
PERCENT CHANGE		-6.5	9.8	2.6	0.0	0.0	0.0	-100.0	40.0	-6.1	0.0	0.0
IROQUOIS S.O.	1990	23547	1,082.9	255	0	2	1	1	87	159	3	2
IROQUOIS S.O.	1989	24260	709.0	172	0	1	0	3	53	109	3	3
PERCENT CHANGE		-2.9	52.7	48.3	0.0	100.0	0.0	-66.7	64.2	45.9	0.0	-33.3
JACKSON S.O.	1990	23358	2,230.5	521	0	3	2	24	220	249	20	3
JACKSON S.O.	1989	24750	4,319.2	1069	0	8	7	18	555	441	26	14
PERCENT CHANGE		-5.6	-48.4	-51.3	0.0	-62.5	-71.4	33.3	-60.4	-43.5	-23.1	-78.6
JASPER S.O.	1990	7455	1,435.3	107	0	2	0	7	29	62	6	1
JASPER S.O.	1989	7960	1,231.2	98	0	1	0	3	39	46	7	2
PERCENT CHANGE		-6.3	16.6	9.2	0.0	100.0	0.0	133.3	-25.6	34.8	-14.3	-50.0
JEFFERSON S.O.	1990	20032	2,755.6	552	0	11	6	26	236	232	35	6
JEFFERSON S.O.	1989	20490	2,123.0	435	1	5	0	14	190	205	15	5
PERCENT CHANGE		-2.2	29.8	26.9	-100.0	120.0	0.0	85.7	24.2	13.2	133.3	20.0

1 ONE OR MORE MONTHS MISSING 2 NO INDEX CRIMES 3 NO RETURN FROM AGENCY 4 REPORTED THRU OTHER AGENCY
5 PARTIAL YEAR REPORTING

CRIME INDEX/CRIME RATE COMPARISON — 1990/1989 cont'd
SHERIFFS' OFFICES

GEOGRAPHIC AREA	YEAR	POPULATION	RATE PER 100,000	TOTAL CRIME INDEX	MURDER	CRIMINAL SEXUAL ASSAULT	ROBBERY	AGRVT. ASSAULT/ BATTERY	BURGLARY	THEFT	MOTOR VEHICLE THEFT	ARSON
JERSEY S.O.	1990	11936	2,320.7	277	0	0	3	9	126	136	1	2
JERSEY S.O.	1989	11790	1,781.2	210	1	1	2	6	80	113	2	5
PERCENT CHANGE		1.2	30.3	31.9	-100.0	-100.0	50.0	50.0	57.5	20.4	-50.0	-60.0
JO DAVIESS S.O.	1990	11931	2,011.6	240	0	1	1	9	51	161	11	6
JO DAVIESS S.O.	1989	12420	1,626.4	202	0	4	0	2	52	136	3	5
PERCENT CHANGE		-3.9	23.7	18.8	0.0	-75.0	0.0	350.0	-1.9	18.4	266.7	20.0
JOHNSON S.O.	1990	9901	171.7	17	0	0	0	4	9	4	0	0
JOHNSON S.O.	1989	9970	160.5	16	0	0	0	5	4	7	0	0
PERCENT CHANGE		-0.7	7.0	6.3	0.0	0.0	0.0	-20.0	125.0	-42.9	0.0	0.0
KANE S.O.	1990	60529	1,860.3	1126	0	12	14	27	474	534	56	9
KANE S.O.	1989	64710	1,919.3	1242	2	13	12	43	503	594	61	14
PERCENT CHANGE		-6.5	-3.1	-9.3	-100.0	-7.7	16.7	-37.2	-5.8	-10.1	-8.2	-35.7
KANKAKEE S.O.	1990	36220	2,620.1	949	2	20	17	118	318	396	61	17
KANKAKEE S.O.	1989	39520	2,353.2	930	4	29	6	126	306	390	46	23
PERCENT CHANGE		-8.4	11.3	2.0	-50.0	-31.0	183.3	-6.3	3.9	1.5	32.6	-26.1
KENDALL S.O.	1990	25915	2,083.7	540	0	5	4	10	177	321	21	2
KENDALL S.O.	1989	24996	2,388.4	597	1	2	3	16	166	364	39	6
PERCENT CHANGE		3.7	-12.8	-9.5	-100.0	150.0	33.3	-37.5	6.6	-11.8	-46.2	-66.7
KNOX S.O.	1990	14692	2,062.3	303	0	5	1	4	106	173	10	4
KNOX S.O.	1989	16150	1,578.9	255	1	4	2	6	110	128	2	2
PERCENT CHANGE		-9.0	30.6	18.8	-100.0	25.0	-50.0	-33.3	-3.6	35.2	400.0	100.0
LA SALLE S.O.	1990	36939	1,345.5	497	0	1	0	15	188	254	37	2
LA SALLE S.O.	1989	36590	1,576.9	577	0	3	3	13	200	298	55	5
PERCENT CHANGE		1.0	-14.7	-13.9	0.0	-66.7	-100.0	15.4	-6.0	-14.8	-32.7	-60.0
LAKE S.O.	1990	109958	2,860.2	3145	5	42	24	145	965	1653	276	35
LAKE S.O.	1989	105760	2,775.2	2935	1	40	20	149	853	1569	270	33
PERCENT CHANGE		4.0	3.1	7.2	400.0	5.0	20.0	-2.7	13.1	5.4	2.2	6.1
LAWRENCE S.O.	1990	13854	1,710.7	237	1	0	0	4	39	187	6	0
LAWRENCE S.O.	1989	14670	1,608.7	236	0	0	0	1	43	185	7	0
PERCENT CHANGE		-5.6	6.3	0.4	0.0	0.0	0.0	300.0	-9.3	1.1	-14.3	0.0

LEE S.O.	1990	16871	1,387.0	234	1	7	1	8	102	109	6	0
LEE S.O.	1989	17120	1,693.9	290	0	3	1	7	103	160	11	5
PERCENT CHANGE		-1.5	-18.1	-19.3	0.0	133.3	0.0	14.3	-1.0	-31.9	-45.5	-100.0
LIVINGSTON S.O.	1990	19907	1,803.4	359	0	7	1	21	68	242	19	1
LIVINGSTON S.O.	1989	21600	1,476.9	319	0	6	2	15	60	220	16	0
PERCENT CHANGE		-7.8	22.1	12.5	0.0	16.7	-50.0	40.0	13.3	10.0	18.8	0.0
LOGAN S.O.	1990	13770	1,038.5	143	0	5	0	0	32	97	7	2
LOGAN S.O.	1989	14200	1,281.7	182	0	0	0	2	77	91	9	3
PERCENT CHANGE		-3.0	-19.0	-21.4	0.0	0.0	0.0	-100.0	-58.4	6.6	-22.2	-33.3
MACON S.O.	1990	24762	2,495.8	618	0	1	2	22	150	414	24	5
MACON S.O.	1989	26490	2,189.5	580	0	3	4	9	218	326	16	4
PERCENT CHANGE		-6.5	14.0	6.6	0.0	-66.7	-50.0	144.4	-31.2	27.0	50.0	25.0
MACOUPIN S.O.	1990	19893	377.0	75	0	1	2	2	28	32	9	1
MACOUPIN S.O.	1989	20970	543.6	114	0	1	5	0	61	32	13	2
PERCENT CHANGE		-5.1	-30.6	-34.2	0.0	0.0	-60.0	0.0	-54.1	0.0	-30.8	-50.0
MADISON S.O.	1990	79409	1,950.7	1549	3	8	8	165	623	722	18	2
MADISON S.O.	1989	83209	1,913.3	1592	1	30	26	91	587	754	101	2
PERCENT CHANGE		-4.6	2.0	-2.7	200.0	-73.3	-69.2	81.3	6.1	-4.2	-82.2	0.0
MARION S.O.	1990	20484	1,200.9	246	0	1	1	18	76	134	15	1
MARION S.O.	1989	21700	940.1	204	0	1	1	5	50	143	3	1
PERCENT CHANGE		-5.6	27.7	20.6	0.0	0.0	0.0	260.0	52.0	-6.3	400.0	0.0
MARSHALL S.O.	1990	8269	217.7	18	0	0	0	5	2	11	0	0
MARSHALL S.O.	1989	8840	33.9	3	0	1	0	0	1	1	0	0
PERCENT CHANGE		-6.5	541.4	500.0	0.0	-100.0	0.0	0.0	100.0	1,000.0	0.0	0.0
MASON S.O.	1990	8625	1,368.1	118	0	2	1	12	24	70	5	4
MASON S.O.	1989	9570	888.2	85	0	0	0	3	23	55	2	2
PERCENT CHANGE		-9.9	54.0	38.8	0.0	0.0	0.0	300.0	4.3	27.3	150.0	100.0
MASSAC S.O.	1990	8018	1,958.1	157	0	3	1	11	52	76	10	4
MASSAC S.O.	1989	7950	2,163.5	172	0	1	1	14	72	70	11	3
PERCENT CHANGE		0.9	-9.5	-8.7	0.0	200.0	0.0	-21.4	-27.8	8.6	-9.1	33.3
MCDONOUGH S.O.	1990	15292	804.3	123	0	1	0	4	23	94	1	0
MCDONOUGH S.O.	1989	16480	928.4	153	0	1	0	6	62	84	0	0
PERCENT CHANGE		-7.2	-13.4	-19.6	0.0	0.0	0.0	-33.3	-62.9	11.9	0.0	0.0

1 ONE OR MORE MONTHS MISSING 2 NO INDEX CRIMES 3 NO RETURN FROM AGENCY 4 REPORTED THRU OTHER AGENCY
5 PARTIAL YEAR REPORTING

CRIME INDEX/CRIME RATE COMPARISON — 1990/1989 cont'd
SHERIFFS' OFFICES

GEOGRAPHIC AREA	YEAR	POPULATION	RATE PER 100,000	TOTAL CRIME INDEX	MURDER	CRIMINAL SEXUAL ASSAULT	ROBBERY	AGRVT. ASSAULT/ BATTERY	BURGLARY	THEFT	MOTOR VEHICLE THEFT	ARSON
MCHENRY S.O.	1990	71917	2,700.3	1942	0	24	6	33	511	1297	67	4
MCHENRY S.O.	1989	70110	2,193.7	1538	0	30	7	27	387	995	85	7
PERCENT CHANGE		2.6	23.1	26.3	0.0	-20.0	-14.3	22.2	32.0	30.4	-21.2	-42.9
MCLEAN S.O.	1990	32676	1,557.7	509	0	14	1	21	203	248	13	9
MCLEAN S.O.	1989	34880	2,075.7	724	0	16	3	21	349	313	16	6
PERCENT CHANGE		-6.3	-25.0	-29.7	0.0	-12.5	-66.7	0.0	-41.8	-20.8	-18.8	50.0
MENARD S.O.	1990	8903	685.2	61	0	2	0	2	25	32	0	0
MENARD S.O.	1989	9300	655.9	61	0	0	0	1	32	28	0	0
PERCENT CHANGE		-4.3	4.5	0.0	0.0	0.0	0.0	100.0	-21.9	14.3	0.0	0.0
MERCER S.O.	1990	13227	703.1	93	0	1	1	1	36	53	1	0
MERCER S.O.	1989	14210	795.2	113	0	1	1	6	21	74	7	3
PERCENT CHANGE		-6.9	-11.6	-17.7	0.0	0.0	0.0	-83.3	71.4	-28.4	-85.7	-100.0
MONROE S.O.	1990	11826	1,107.7	131	0	2	1	6	51	67	4	0
MONROE S.O.	1989	12180	1,157.6	141	0	3	1	6	61	66	4	0
PERCENT CHANGE		-2.9	-4.3	-7.1	0.0	-33.3	0.0	0.0	-16.4	1.5	0.0	0.0
MONTGOMERY S.O.	1990	16045	542.2	87	0	0	0	0	40	45	2	0
MONTGOMERY S.O.	1989	16760	584.7	98	1	0	0	4	47	45	1	0
PERCENT CHANGE		-4.3	-7.3	-11.2	-100.0	0.0	0.0	-100.0	-14.9	0.0	100.0	0.0
MORGAN S.O.	1990	12752	1,458.6	186	0	2	0	14	64	98	6	2
MORGAN S.O.	1989	13240	1,797.6	238	0	6	1	9	98	116	5	3
PERCENT CHANGE		-3.7	-18.9	-21.8	0.0	-66.7	-100.0	55.6	-34.7	-15.5	20.0	-33.3
MOULTRIE S.O.	1990	8829	1,166.6	103	0	4	0	5	41	53	0	0
MOULTRIE S.O.	1989	9200	1,337.0	123	0	1	0	2	43	72	5	0
PERCENT CHANGE		-4.0	-12.7	-16.3	0.0	300.0	0.0	150.0	-4.7	-26.4	-100.0	0.0
OGLE S.O.	1990	25580	578.6	148	0	0	1	9	41	94	3	0
OGLE S.O.	1989	25530	998.8	255	0	2	0	15	74	153	10	1
PERCENT CHANGE		0.2	-42.1	-42.0	0.0	-100.0	0.0	-40.0	-44.6	-38.6	-70.0	-100.0
PEORIA S.O.	1990	47383	3,317.6	1572	0	16	11	86	303	1075	68	13
PEORIA S.O.	1989	50105	2,414.9	1210	1	17	15	70	291	742	60	14
PERCENT CHANGE		-5.4	37.4	29.9	-100.0	-5.9	-26.7	22.9	4.1	44.9	13.3	-7.1

PERRY S.O.	1990	11343	1,560.4	177	0	4	0	19	53	97	3	1
PERRY S.O.	1989	12100	1,173.6	142	0	1	0	10	49	77	4	1
PERCENT CHANGE		-6.3	33.0	24.6	0.0	300.0	0.0	90.0	8.2	26.0	-25.0	0.0
PIATT S.O.	1990	10999	1,872.9	206	0	2	2	12	70	110	8	2
PIATT S.O.	1989	11500	1,530.4	176	0	2	0	5	77	81	9	2
PERCENT CHANGE		-4.4	22.4	17.0	0.0	0.0	0.0	140.0	-9.1	35.8	-11.1	0.0
PIKE S.O.	1990	13346	1,940.7	259	2	2	0	1	65	176	13	0
PIKE S.O.	1989	13790	1,479.3	204	0	0	0	4	47	145	8	0
PERCENT CHANGE		-3.2	31.2	27.0	0.0	0.0	0.0	-75.0	38.3	21.4	62.5	0.0
POPE S.O.	1990	4373	686.0	30	0	0	0	3	15	11	1	0
POPE S.O.	1989	4300	1,046.5	45	1	0	0	4	23	13	4	0
PERCENT CHANGE		1.7	-34.4	-33.3	-100.0	0.0	0.0	-25.0	-34.8	-15.4	-75.0	0.0
PULASKI S.O.	1990	7523	465.2	35	0	1	0	9	6	13	5	1
PULASKI S.O.	1989	8500	447.1	38	1	2	2	19	3	10	1	0
PERCENT CHANGE		-11.5	4.1	-7.9	-100.0	-50.0	-100.0	-52.6	100.0	30.0	400.0	0.0
PUTNAM S.O.	1990	5730	645.7	37	0	1	0	1	15	20	0	0
PUTNAM S.O.	1989	5700	614.0	35	0	0	0	1	11	22	1	0
PERCENT CHANGE		0.5	5.2	5.7	0.0	0.0	0.0	0.0	36.4	-9.1	-100.0	0.0
RANDOLPH S.O.	1990	17634	646.5	114	0	0	0	3	50	57	3	1
RANDOLPH S.O.	1989	18780	729.5	137	0	1	0	1	48	77	9	1
PERCENT CHANGE		-6.1	-11.4	-16.8	0.0	-100.0	0.0	200.0	4.2	-26.0	-66.7	0.0
RICHLAND S.O.	1990	7881	2,245.9	177	0	2	0	4	73	90	8	0
RICHLAND S.O.	1989	8390	2,443.4	205	0	4	0	0	95	97	8	1
PERCENT CHANGE		-6.1	-8.1	-13.7	0.0	-50.0	0.0	0.0	-23.2	-7.2	0.0	-100.0
ROCK ISLAND S.O.	1990	23797	970.7	231	0	3	1	6	81	134	4	2
ROCK ISLAND S.O.	1989	26410	984.5	260	0	3	1	4	76	169	6	1
PERCENT CHANGE		-9.9	-1.4	-11.2	0.0	0.0	0.0	50.0	6.6	-20.7	-33.3	100.0
SALINE S.O.	1990	12726	958.7	122	0	1	0	7	47	52	15	0
SALINE S.O.	1989	12450	1,052.2	131	0	0	0	3	38	79	10	1
PERCENT CHANGE		2.2	-8.9	-6.9	0.0	0.0	0.0	133.3	23.7	-34.2	50.0	-100.0
SANGAMON S.O.	1990	54897	2,083.9	1144	0	25	21	118	410	497	62	11
SANGAMON S.O.	1989	61470	2,098.6	1290	2	26	12	92	523	577	48	10
PERCENT CHANGE		-10.7	-0.7	-11.3	-100.0	-3.8	75.0	28.3	-21.6	-13.9	29.2	10.0

1 ONE OR MORE MONTHS MISSING 2 NO INDEX CRIMES 3 NO RETURN FROM AGENCY 4 REPORTED THRU OTHER AGENCY
5 PARTIAL YEAR REPORTING

CRIME INDEX/CRIME RATE COMPARISON — 1990/1989 cont'd
SHERIFFS' OFFICES

GEOGRAPHIC AREA	YEAR	POPULATION	RATE PER 100,000	TOTAL CRIME INDEX	MURDER	CRIMINAL SEXUAL ASSAULT	ROBBERY	AGRVT. ASSAULT/ BATTERY	BURGLARY	THEFT	MOTOR VEHICLE THEFT	ARSON
SCHUYLER S.O.	1990	4269	1,311.8	56	0	0	0	1	18	35	0	2
SCHUYLER S.O.	1989	4740	1,075.9	51	0	1	0	1	2	46	1	0
PERCENT CHANGE		-9.9	21.9	9.8	0.0	-100.0	0.0	0.0	800.0	-23.9	-100.0	0.0
SCOTT S.O.	1990	3875	619.4	24	0	0	0	1	12	11	0	0
SCOTT S.O.	1989	4340	898.6	39	0	2	0	0	11	23	3	0
PERCENT CHANGE		-10.7	-31.1	-38.5	0.0	-100.0	0.0	0.0	9.1	-52.2	-100.0	0.0
SHELBY S.O.	1990	17318	606.3	105	0	0	0	0	41	60	4	0
SHELBY S.O.	1989	18570	710.8	132	0	0	0	0	59	72	1	0
PERCENT CHANGE		-6.7	-14.7	-20.5	0.0	0.0	0.0	0.0	-30.5	-16.7	300.0	0.0
ST. CLAIR S.O.	1990	66915	1,723.1	1153	1	24	22	65	366	574	95	6
ST. CLAIR S.O.	1989	65919	2,459.1	1621	10	27	23	53	495	899	98	16
PERCENT CHANGE		1.5	-29.9	-28.9	-90.0	-11.1	-4.3	22.6	-26.1	-36.2	-3.1	-62.5
STARK S.O.	1990	6534	1,086.6	71	0	2	0	5	17	45	2	0
STARK S.O.	1989	6600	1,045.5	69	0	1	0	5	22	39	0	2
PERCENT CHANGE		-1.0	3.9	2.9	0.0	100.0	0.0	0.0	-22.7	15.4	0.0	-100.0
STEPHENSON S.O.	1990	22212	1,256.1	279	0	1	1	16	72	175	12	2
STEPHENSON S.O.	1989	23810	1,201.2	286	0	2	1	20	83	171	7	2
PERCENT CHANGE		-6.7	4.6	-2.4	0.0	-50.0	0.0	-20.0	-13.3	2.3	71.4	0.0
TAZEWELL S.O.	1990	28837	745.6	215	0	3	1	3	73	120	13	2
TAZEWELL S.O.	1989	31820	760.5	242	0	2	0	5	95	133	6	1
PERCENT CHANGE		-9.4	-2.0	-11.2	0.0	50.0	0.0	-40.0	-23.2	-9.8	116.7	100.0
UNION S.O.	1990	9996	790.3	79	0	1	0	4	11	55	6	2
UNION S.O.	1989	9730	935.3	91	0	0	0	5	15	55	13	3
PERCENT CHANGE		2.7	-15.5	-13.2	0.0	0.0	0.0	-20.0	-26.7	0.0	-53.8	-33.3
VERMILION S.O.	1990	48558	2,201.5	1069	0	13	6	68	353	585	41	3
VERMILION S.O.	1989	49290	2,122.1	1046	1	11	16	59	335	578	39	7
PERCENT CHANGE		-1.5	3.7	2.2	-100.0	18.2	-62.5	15.3	5.4	1.2	5.1	-57.1
WABASH S.O.	1990	4824	1,098.7	53	1	0	0	3	31	18	0	0
WABASH S.O.	1989	5010	1,257.5	63	0	0	0	2	34	24	3	0
PERCENT CHANGE		-3.7	-12.6	-15.9	0.0	0.0	0.0	50.0	-8.8	-25.0	-100.0	0.0

WARREN S.O.	1990	9166	1,189.2	109	0	1	0	1	44	60	2	1
WARREN S.O.	1989	9650	1,139.9	110	1	2	0	3	47	56	1	0
PERCENT CHANGE		-5.0	4.3	-0.9	-100.0	-50.0	0.0	-66.7	-6.4	7.1	100.0	0.0
WASHINGTON S.O.	1990	10359	1,554.2	161	0	0	0	5	77	74	2	3
WASHINGTON S.O.	1989	11010	1,616.7	178	1	0	0	5	63	103	5	1
PERCENT CHANGE		-5.9	-3.9	-9.6	-100.0	0.0	0.0	0.0	22.2	-28.2	-60.0	200.0
WAYNE S.O.	1990	11802	906.6	107	0	0	0	1	49	50	7	0
WAYNE S.O.	1989	12080	778.1	94	0	0	0	0	40	44	10	0
PERCENT CHANGE		-2.3	16.5	13.8	0.0	0.0	0.0	0.0	22.5	13.6	-30.0	0.0
WHITE S.O.	1990	9825	468.2	46	0	0	0	0	15	31	0	0
WHITE S.O.	1989	9950	492.5	49	0	0	0	0	13	30	6	0
PERCENT CHANGE		-1.3	-4.9	-6.1	0.0	0.0	0.0	0.0	15.4	3.3	-100.0	0.0
WHITESIDE S.O.	1990	22350	1,243.8	278	0	2	3	7	111	143	8	4
WHITESIDE S.O.	1989	21670	1,675.1	363	1	2	5	1	119	229	4	2
PERCENT CHANGE		3.1	-25.7	-23.4	-100.0	0.0	-40.0	600.0	-6.7	-37.6	100.0	100.0
WILL S.O.	1990	115657	2,836.8	3281	8	28	29	242	743	1903	296	32
WILL S.O.	1989	116014	2,680.7	3110	5	37	37	248	864	1640	239	40
PERCENT CHANGE		-0.3	5.8	5.5	60.0	-24.3	-21.6	-2.4	-14.0	16.0	23.8	-20.0
WILLIAMSON S.O.	1990	23889	2,084.6	498	0	7	4	37	136	277	22	15
WILLIAMSON S.O.	1989	24700	2,125.5	525	0	2	3	35	183	257	40	5
PERCENT CHANGE		-3.3	-1.9	-5.1	0.0	250.0	33.3	5.7	-25.7	7.8	-45.0	200.0
WINNEBAGO S.O.	1990	82631	2,903.3	2399	2	41	35	124	660	1415	119	3
WINNEBAGO S.O.	1989	65490	3,689.1	2416	5	39	22	123	819	1284	121	3
PERCENT CHANGE		26.2	-21.3	-0.7	-60.0	5.1	59.1	0.8	-19.4	10.2	-1.7	0.0
WOODFORD S.O.	1990	21174	670.6	142	0	3	0	3	44	91	1	0
WOODFORD S.O.	1989	21385	766.9	164	0	5	0	9	33	108	8	1
PERCENT CHANGE		-1.0	-12.6	-13.4	0.0	-40.0	0.0	-66.7	33.3	-15.7	-87.5	-100.0

1 ONE OR MORE MONTHS MISSING 2 NO INDEX CRIMES 3 NO RETURN FROM AGENCY 4 REPORTED THRU OTHER AGENCY
5 PARTIAL YEAR REPORTING

CRIME INDEX/CRIME RATE COMPARISON — 1990/1989
COLLEGES AND UNIVERSITIES

GEOGRAPHIC AREA	COUNTY	YEAR	POPULATION	RATE PER 100,000	TOTAL CRIME INDEX	MURDER	CRIMINAL SEXUAL ASSAULT	ROBBERY	AGRVT. ASSAULT/ BATTERY	BURGLARY	THEFT	MOTOR VEHICLE THEFT	ARSON
COLLEGES AND UNIVERSITIES TOTAL		1990	0	0.0	6159	1	22	32	66	519	5360	142	17
		1989	0	0.0	5590	0	35	25	64	467	4862	121	16
PERCENT CHANGE			0.0	0.0	10.2	0.0	-37.1	28.0	3.1	11.1	10.2	17.4	6.3
BLACK HAWK COLLEGE	ROCK ISLAND	1990	0	0.0	22	0	0	0	0	0	22	0	0
BLACK HAWK COLLEGE	ROCK ISLAND	1989	0	0.0	49	0	0	0	0	0	49	0	0
PERCENT CHANGE			0.0	0.0	-55.1	0.0	0.0	0.0	0.0	0.0	-55.1	0.0	0.0
CHICAGO STATE UNIV	COOK	1990	0	0.0	139	0	0	0	1	0	126	12	0
CHICAGO STATE UNIV	COOK	1989	0	0.0	103	0	0	1	0	0	95	7	0
PERCENT CHANGE			0.0	0.0	35.0	0.0	0.0	-100.0	0.0	0.0	32.6	71.4	0.0
DU PAGE COLLEGE	DU PAGE	1990	0	0.0	255	0	0	0	3	30	221	1	0
DU PAGE COLLEGE	DU PAGE	1 1989	0	0.0	146	0	0	0	1	21	122	1	1
EASTERN ILL. UNIV.	COLES	1990	0	0.0	326	0	1	1	4	36	281	3	0
EASTERN ILL. UNIV.	COLES	1989	0	0.0	295	0	4	2	5	29	253	2	0
PERCENT CHANGE			0.0	0.0	10.5	0.0	-75.0	-50.0	-20.0	24.1	11.1	50.0	0.0
GOVERNORS ST. UNIV	WILL	1990	0	0.0	16	0	0	0	1	2	13	0	0
GOVERNORS ST. UNIV	WILL	1989	0	0.0	27	0	0	0	0	0	26	1	0
PERCENT CHANGE			0.0	0.0	-40.7	0.0	0.0	0.0	0.0	0.0	-50.0	-100.0	0.0
ILLINOIS STATE U.	MCLEAN	1990	0	0.0	529	1	1	0	4	87	431	5	0
ILLINOIS STATE U.	MCLEAN	1989	0	0.0	472	0	6	1	4	83	372	6	0
PERCENT CHANGE			0.0	0.0	12.1	0.0	-83.3	-100.0	0.0	4.8	15.9	-16.7	0.0
JOHN A LOGAN COLL	WILLIAMSON	1990	0	0.0	22	0	0	0	0	2	19	1	0
JOHN A LOGAN COLL	WILLIAMSON	1989	0	0.0	21	0	0	0	0	3	18	0	0
PERCENT CHANGE			0.0	0.0	4.8	0.0	0.0	0.0	0.0	-33.3	5.6	0.0	0.0
JOLIET JR COLLEGE	WILL	1990	0	0.0	61	0	0	0	2	7	52	0	0
JOLIET JR COLLEGE	WILL	1989	0	0.0	86	0	1	1	3	7	71	1	2
PERCENT CHANGE			0.0	0.0	-29.1	0.0	-100.0	-100.0	-33.3	0.0	-26.8	-100.0	-100.0
LAKE COUNTY COLL	LAKE	1990	0	0.0	75	0	0	0	1	7	64	3	0
LAKE COUNTY COLL	LAKE	1989	0	0.0	62	0	0	0	0	2	57	3	0
PERCENT CHANGE			0.0	0.0	21.0	0.0	0.0	0.0	0.0	250.0	12.3	0.0	0.0

MORTON JUNIOR COLL	COOK	1990	0	0.0	52	0	0	0	1	0	50	0	1
MORTON JUNIOR COLL	COOK	1989	0	0.0	36	0	0	0	0	1	35	0	0
PERCENT CHANGE			0.0	0.0	44.4	0.0	0.0	0.0	0.0	-100.0	42.9	0.0	0.0
NORTHEASTERN ILL U	COOK	1990	0	0.0	187	0	0	0	1	23	160	2	1
NORTHEASTERN ILL U	COOK	1989	0	0.0	144	0	0	2	1	27	111	3	0
PERCENT CHANGE			0.0	0.0	29.9	0.0	0.0	-100.0	0.0	-14.8	44.1	-33.3	0.0
NORTHERN ILL UNIV	DE KALB	1990	0	0.0	549	0	5	2	9	90	433	4	6
NORTHERN ILL UNIV	DE KALB	1989	0	0.0	523	0	10	1	5	85	408	8	6
PERCENT CHANGE			0.0	0.0	5.0	0.0	-50.0	100.0	80.0	5.9	6.1	-50.0	0.0
ROCK VALLEY COLL	WINNEBAGO	1990	0	0.0	32	0	0	0	0	1	31	0	0
ROCK VALLEY COLL	WINNEBAGO	1989	0	0.0	36	0	0	0	1	0	35	0	0
PERCENT CHANGE			0.0	0.0	-11.1	0.0	0.0	0.0	-100.0	0.0	-11.4	0.0	0.0
S SUBURBAN COLLEGE	COOK	1990	0	0.0	45	0	0	0	1	5	21	18	0
S SUBURBAN COLLEGE	COOK	1989	0	0.0	32	0	0	0	0	1	25	6	0
PERCENT CHANGE			0.0	0.0	40.6	0.0	0.0	0.0	0.0	400.0	-16.0	200.0	0.0
SANGAMON STATE U	SANGAMON	1990	0	0.0	26	0	0	0	1	0	24	1	0
SANGAMON STATE U	SANGAMON	1989	0	0.0	17	0	0	0	2	2	13	0	0
PERCENT CHANGE			0.0	0.0	52.9	0.0	0.0	0.0	-50.0	-100.0	84.6	0.0	0.0
SIU CARBONDALE	JACKSON	1990	0	0.0	859	0	5	3	16	96	734	4	1
SIU CARBONDALE	JACKSON	1989	0	0.0	820	0	6	7	12	68	713	13	1
PERCENT CHANGE			0.0	0.0	4.8	0.0	-16.7	-57.1	33.3	41.2	2.9	-69.2	0.0
SIU EDWARDSVILLE	MADISON	1990	0	0.0	206	0	1	0	2	11	180	12	0
SIU EDWARDSVILLE	MADISON	1989	0	0.0	218	0	1	0	6	10	188	13	0
PERCENT CHANGE			0.0	0.0	-5.5	0.0	0.0	0.0	-66.7	10.0	-4.3	-7.7	0.0
STATE COMM COLL	ST. CLAIR	2 1990	0	0.0	0	0	0	0	0	0	0	0	0
STATE COMM COLL	ST. CLAIR	1989	0	0.0	4	0	0	0	0	3	1	0	0
PERCENT CHANGE			0.0	0.0	-100.0	0.0	0.0	0.0	0.0	-100.0	-100.0	0.0	0.0
TRITON COLLEGE	COOK	1990	0	0.0	135	0	0	0	0	6	124	5	0
TRITON COLLEGE	COOK	1989	0	0.0	149	0	0	0	1	12	127	8	1
PERCENT CHANGE			0.0	0.0	-9.4	0.0	0.0	0.0	-100.0	-50.0	-2.4	-37.5	-100.0
UNIVERSITY OF ILL.	CHAMPAIGN	1990	0	0.0	1043	0	2	3	13	96	902	20	7
UNIVERSITY OF ILL.	CHAMPAIGN	1989	0	0.0	786	0	0	1	15	85	661	22	2
PERCENT CHANGE			0.0	0.0	32.7	0.0	0.0	200.0	-13.3	12.9	36.5	-9.1	250.0

1 ONE OR MORE MONTHS MISSING 2 NO INDEX CRIMES 3 NO RETURN FROM AGENCY 4 REPORTED THRU OTHER AGENCY
5 PARTIAL YEAR REPORTING

CRIME INDEX/CRIME RATE COMPARISON — 1990/1989 cont'd
COLLEGES AND UNIVERSITIES

GEOGRAPHIC AREA	COUNTY	YEAR	POPULATION	RATE PER 100,000	TOTAL CRIME INDEX	MURDER	CRIMINAL SEXUAL ASSAULT	ROBBERY	AGRVT. ASSAULT/ BATTERY	BURGLARY	THEFT	MOTOR VEHICLE THEFT	ARSON
UOFI CHIC. CIRCLE	COOK	1990	0	0.0	1031	0	1	14	3	7	956	49	1
UOFI CHIC. CIRCLE	COOK	1989	0	0.0	1009	0	1	9	5	18	952	21	3
PERCENT CHANGE			0.0	0.0	2.2	0.0	0.0	55.6	-40.0	-61.1	0.4	133.3	-66.7
W R HARPER COLLEGE	COOK	1990	0	0.0	48	0	0	0	0	1	47	0	0
W R HARPER COLLEGE	COOK	1989	0	0.0	67	0	0	0	0	2	64	1	0
PERCENT CHANGE			0.0	0.0	-28.4	0.0	0.0	0.0	0.0	-50.0	-26.6	-100.0	0.0
WAUBONSEE COLLEGE	KANE	1990	0	0.0	41	0	0	0	1	5	35	0	0
WAUBONSEE COLLEGE	KANE	1989	0	0.0	28	0	0	0	0	2	26	0	0
PERCENT CHANGE			0.0	0.0	46.4	0.0	0.0	0.0	0.0	150.0	34.6	0.0	0.0
WESTERN ILL. UNIV	MCDONOUGH	1990	0	0.0	460	0	6	9	2	7	434	2	0
WESTERN ILL. UNIV	MCDONOUGH	1989	0	0.0	460	0	6	0	3	6	440	5	0
PERCENT CHANGE			0.0	0.0	0.0	0.0	0.0	0.0	-33.3	16.7	-1.4	-60.0	0.0

1 ONE OR MORE MONTHS MISSING 2 NO INDEX CRIMES 3 NO RETURN FROM AGENCY 4 REPORTED THRU OTHER AGENCY
5 PARTIAL YEAR REPORTING

CRIME INDEX/CRIME RATE COMPARISON — 1990/1989
SECRETARY OF STATE

GEOGRAPHIC AREA	COUNTY	YEAR	POPULATION	RATE PER 100,000	TOTAL CRIME INDEX	MURDER	CRIMINAL SEXUAL ASSAULT	ROBBERY	AGRVT. ASSAULT/ BATTERY	BURGLARY	THEFT	MOTOR VEHICLE THEFT	ARSON
SECRETARY OF STATE	TOTAL	1990	0	0.0	103	0	0	0	0	2	23	76	2
		1989	0	0.0	58	0	1	0	1	1	13	42	0
PERCENT CHANGE			0.0	0.0	77.6	0.0	-100.0	0.0	-100.0	100.0	76.9	81.0	0.0
SOS DISTRICT 1	COOK	1990	0	0.0	72	0	0	0	0	0	1	71	0
SOS DISTRICT 1	COOK	1989	0	0.0	33	0	0	0	0	0	2	31	0
PERCENT CHANGE			0.0	0.0	118.2	0.0	0.0	0.0	0.0	0.0	-50.0	129.0	0.0
SOS DISTRICT 2	WINNEBAGO	1990	0	0.0	1	0	0	0	0	0	1	0	0
SOS DISTRICT 2	WINNEBAGO	2 1989	0	0.0	0	0	0	0	0	0	0	0	0
PERCENT CHANGE			0.0	0.0	0.0	0.0	0.0	0.0	0.0	0.0	0.0	0.0	0.0
SOS DISTRICT 3	SANGAMON	1990	0	0.0	3	0	0	0	0	2	1	0	0
SOS DISTRICT 3	SANGAMON	1989	0	0.0	1	0	0	0	0	0	1	0	0
PERCENT CHANGE			0.0	0.0	200.0	0.0	0.0	0.0	0.0	0.0	0.0	0.0	0.0
SOS DISTRICT 4	JEFFERSON	1990	0	0.0	5	0	0	0	0	0	5	0	0
SOS DISTRICT 4	JEFFERSON	1989	0	0.0	1	0	0	0	0	0	1	0	0
PERCENT CHANGE			0.0	0.0	400.0	0.0	0.0	0.0	0.0	0.0	400.0	0.0	0.0
SOS DISTRICT 5	SANGAMON	1990	0	0.0	22	0	0	0	0	0	15	5	2
SOS DISTRICT 5	SANGAMON	1989	0	0.0	22	0	1	0	0	1	9	11	0
PERCENT CHANGE			0.0	0.0	0.0	0.0	-100.0	0.0	0.0	-100.0	66.7	-54.5	0.0
SOS DISTRICT 7	SANGAMON	2 1990	0	0.0	0	0	0	0	0	0	0	0	0
SOS DISTRICT 7	SANGAMON	1989	0	0.0	1	0	0	0	1	0	0	0	0
PERCENT CHANGE			0.0	0.0	-100.0	0.0	0.0	0.0	-100.0	0.0	0.0	0.0	0.0

CRIME INDEX/CRIME RATE COMPARISON — 1990/1989
COUNTIES

GEOGRAPHIC AREA	YEAR	POPULATION	RATE PER 100,000	TOTAL CRIME INDEX	MURDER	CRIMINAL SEXUAL ASSAULT	ROBBERY	AGRVT. ASSAULT/ BATTERY	BURGLARY	THEFT	MOTOR VEHICLE THEFT	ARSON
ADAMS	1990	66090	3,611.7	2387	1	23	14	108	581	1577	71	12
ADAMS	1989	67600	3,522.2	2381	0	12	6	117	461	1727	38	20
PERCENT CHANGE		-2.2	2.5	0.3	0.0	91.7	133.3	-7.7	26.0	-8.7	86.8	-40.0
ALEXANDER	1990	10626	4,912.5	522	0	9	12	157	82	252	8	2
ALEXANDER	1989	11500	5,504.3	633	2	5	8	152	69	373	21	3
PERCENT CHANGE		-7.6	-10.8	-17.5	-100.0	80.0	50.0	3.3	18.8	-32.4	-61.9	-33.3
BOND	1990	14991	1,947.8	292	0	1	1	6	112	148	23	1
BOND	1989	16100	1,354.0	218	0	0	0	5	80	123	10	0
PERCENT CHANGE		-6.9	43.9	33.9	0.0	0.0	0.0	20.0	40.0	20.3	130.0	0.0
BOONE	1990	30806	3,035.1	935	1	26	5	24	169	672	33	5
BOONE	1989	30100	3,408.6	1026	1	19	4	35	232	691	42	2
PERCENT CHANGE		2.3	-11.0	-8.9	0.0	36.8	25.0	-31.4	-27.2	-2.7	-21.4	150.0
BROWN	1990	5836	1,319.4	77	0	1	0	3	23	50	0	0
BROWN	1989	5000	2,060.0	103	0	0	0	6	22	70	5	0
PERCENT CHANGE		16.7	-36.0	-25.2	0.0	0.0	0.0	-50.0	4.5	-28.6	-100.0	0.0
BUREAU	1990	35688	1,381.4	493	3	4	1	9	72	380	24	0
BUREAU	1989	36800	1,135.9	418	0	1	0	4	74	310	29	0
PERCENT CHANGE		-3.0	21.6	17.9	0.0	300.0	0.0	125.0	-2.7	22.6	-17.2	0.0
CALHOUN	1990	5322	864.3	46	0	0	0	4	9	32	1	0
CALHOUN	1989	5600	1,053.6	59	0	0	0	4	13	40	2	0
PERCENT CHANGE		-5.0	-18.0	-22.0	0.0	0.0	0.0	0.0	-30.8	-20.0	-50.0	0.0
CARROLL	1990	16805	2,225.5	374	0	2	3	13	88	259	6	3
CARROLL	1989	17500	1,760.0	308	0	0	1	5	59	237	5	1
PERCENT CHANGE		-4.0	26.5	21.4	0.0	0.0	200.0	160.0	49.2	9.3	20.0	200.0
CASS	1990	13437	1,190.7	160	0	2	1	10	37	96	13	1
CASS	1989	13900	1,036.0	144	1	0	0	14	10	103	16	0
PERCENT CHANGE		-3.3	14.9	11.1	-100.0	0.0	0.0	-28.6	270.0	-6.8	-18.8	0.0
CHAMPAIGN	1990	173025	5,785.9	10011	4	112	192	640	1845	6817	352	49
CHAMPAIGN	1989	172100	5,206.9	8961	3	89	171	570	1814	5923	353	38
PERCENT CHANGE		0.5	11.1	11.7	33.3	25.8	12.3	12.3	1.7	15.1	-0.3	28.9

CHRISTIAN	1990	34418	1,107.0	381	0	1	2	15	102	248	13	0
CHRISTIAN	1989	35600	1,278.1	455	1	0	0	11	114	310	17	2
PERCENT CHANGE		-3.3	-13.4	-16.3	-100.0	0.0	0.0	36.4	-10.5	-20.0	-23.5	-100.0
CLARK	1990	15921	2,148.1	342	0	1	1	8	137	184	11	0
CLARK	1989	16400	2,158.5	354	0	0	0	8	159	173	11	3
PERCENT CHANGE		-2.9	-0.5	-3.4	0.0	0.0	0.0	0.0	-13.8	6.4	0.0	-100.0
CLAY	1990	14460	2,683.3	388	0	0	2	12	141	217	7	9
CLAY	1989	14900	1,805.4	269	0	0	2	9	92	160	6	0
PERCENT CHANGE		-3.0	48.6	44.2	0.0	0.0	0.0	33.3	53.3	35.6	16.7	0.0
CLINTON	1990	33944	1,682.2	571	0	7	1	19	153	359	31	1
CLINTON	1989	34200	1,228.1	420	1	3	3	12	99	274	28	0
PERCENT CHANGE		-0.7	37.0	36.0	-100.0	133.3	-66.7	58.3	54.5	31.0	10.7	0.0
COLES	1990	51644	2,408.8	1244	1	7	7	36	258	903	31	1
COLES	1989	52200	2,258.6	1179	0	11	5	41	268	828	26	0
PERCENT CHANGE		-1.1	6.6	5.5	0.0	-36.4	40.0	-12.2	-3.7	9.1	19.2	0.0
COOK	1990	5105067	8,348.1	426176	928	3951	40245	45133	68708	202325	61599	3287
COOK	1989	5284300	7,864.5	415584	814	3876	34612	41347	70984	201283	59311	3357
PERCENT CHANGE		-3.4	6.1	2.5	14.0	1.9	16.3	9.2	-3.2	0.5	3.9	-2.1
CRAWFORD	1990	19464	1,043.0	203	0	3	0	10	48	136	5	1
CRAWFORD	1989	20100	1,044.8	210	0	1	0	11	60	131	5	2
PERCENT CHANGE		-3.2	-0.2	-3.3	0.0	200.0	0.0	-9.1	-20.0	3.8	0.0	-50.0
CUMBERLAND	1990	10670	1,171.5	125	0	0	0	4	22	87	11	1
CUMBERLAND	1989	10900	1,000.0	109	0	0	0	1	26	77	4	1
PERCENT CHANGE		-2.1	17.2	14.7	0.0	0.0	0.0	300.0	-15.4	13.0	175.0	0.0
DE KALB	1990	77932	3,757.1	2928	0	32	11	66	428	2270	105	16
DE KALB	1989	76000	3,852.6	2928	0	42	12	53	398	2286	113	24
PERCENT CHANGE		2.5	-2.5	0.0	0.0	-23.8	-8.3	24.5	7.5	-0.7	-7.1	-33.3
DE WITT	1990	16516	2,561.2	423	1	10	3	37	110	244	16	2
DE WITT	1989	17500	2,805.7	491	0	18	0	29	94	330	16	4
PERCENT CHANGE		-5.6	-8.7	-13.8	0.0	-44.4	0.0	27.6	17.0	-26.1	0.0	-50.0
DOUGLAS	1990	19464	1,536.2	299	0	4	0	10	64	209	11	1
DOUGLAS	1989	19600	1,515.3	297	0	3	1	10	68	196	17	2
PERCENT CHANGE		-0.7	1.4	0.7	0.0	33.3	-100.0	0.0	-5.9	6.6	-35.3	-50.0

CRIME INDEX/CRIME RATE COMPARISON — 1990/1989 cont'd
COUNTIES

GEOGRAPHIC AREA	YEAR	POPULATION	RATE PER 100,000	TOTAL CRIME INDEX	MURDER	CRIMINAL SEXUAL ASSAULT	ROBBERY	AGRVT. ASSAULT/ BATTERY	BURGLARY	THEFT	MOTOR VEHICLE THEFT	ARSON
DU PAGE	1990	781666	3,908.4	30551	12	135	283	859	4880	22589	1618	175
DU PAGE	1989	760800	3,661.1	27854	6	110	257	630	4629	20351	1689	182
PERCENT CHANGE		2.7	6.8	9.7	100.0	22.7	10.1	36.3	5.4	11.0	-4.2	-3.8
EDGAR	1990	19595	2,500.6	490	1	2	4	18	116	325	24	0
EDGAR	1989	20500	2,931.7	601	0	4	4	24	155	383	29	2
PERCENT CHANGE		-4.4	-14.7	-18.5	0.0	-50.0	0.0	-25.0	-25.2	-15.1	-17.2	-100.0
EDWARDS	1990	7440	483.9	36	0	1	0	1	7	24	3	0
EDWARDS	1989	7900	594.9	47	0	0	0	3	2	35	7	0
PERCENT CHANGE		-5.8	-18.7	-23.4	0.0	0.0	0.0	-66.7	250.0	-31.4	-57.1	0.0
EFFINGHAM	1990	31704	2,999.6	951	0	5	11	13	148	728	42	4
EFFINGHAM	1989	32600	3,009.2	981	0	6	4	16	213	707	29	6
PERCENT CHANGE		-2.7	-0.3	-3.1	0.0	-16.7	175.0	-18.8	-30.5	3.0	44.8	-33.3
FAYETTE	1990	20893	1,321.0	276	0	0	0	11	77	177	9	2
FAYETTE	1989	21900	698.6	153	0	0	1	2	46	96	8	0
PERCENT CHANGE		-4.6	89.1	80.4	0.0	0.0	-100.0	450.0	67.4	84.4	12.5	0.0
FORD	1990	14275	2,304.7	329	0	3	0	13	81	216	9	7
FORD	1989	14700	2,136.1	314	0	4	1	10	71	213	8	7
PERCENT CHANGE		-2.9	7.9	4.8	0.0	-25.0	-100.0	30.0	14.1	1.4	12.5	0.0
FRANKLIN	1990	40319	1,093.8	441	1	3	3	35	82	294	22	1
FRANKLIN	1989	42000	1,190.5	500	2	3	4	53	104	314	18	2
PERCENT CHANGE		-4.0	-8.1	-11.8	-50.0	0.0	-25.0	-34.0	-21.2	-6.4	22.2	-50.0
FULTON	1990	38080	2,660.2	1013	0	19	4	34	245	659	44	8
FULTON	1989	38500	2,485.7	957	0	20	4	23	222	657	24	7
PERCENT CHANGE		-1.1	7.0	5.9	0.0	-5.0	0.0	47.8	10.4	0.3	83.3	14.3
GALLATIN	1990	6909	694.7	48	0	2	0	6	9	29	2	0
GALLATIN	1989	7200	861.1	62	0	1	0	11	14	30	6	0
PERCENT CHANGE		-4.0	-19.3	-22.6	0.0	100.0	0.0	-45.5	-35.7	-3.3	-66.7	0.0
GREENE	1990	15317	2,076.1	318	1	7	0	15	116	173	6	0
GREENE	1989	16000	1,706.3	273	0	0	0	7	94	159	10	3
PERCENT CHANGE		-4.3	21.7	16.5	0.0	0.0	0.0	114.3	23.4	8.8	-40.0	-100.0

GRUNDY	1990	32337	2,767.7	895	1	8	1	25	130	680	42	8
GRUNDY	1989	32500	2,775.4	902	0	5	4	28	98	722	37	8
PERCENT CHANGE		-0.5	-0.3	-0.8	0.0	60.0	-75.0	-10.7	32.7	-5.8	13.5	0.0
HAMILTON	1990	8499	1,270.7	108	0	0	0	3	55	42	7	1
HAMILTON	1989	8900	1,325.8	118	0	0	0	2	51	56	6	3
PERCENT CHANGE		-4.5	-4.2	-8.5	0.0	0.0	0.0	50.0	7.8	-25.0	16.7	-66.7
HANCOCK	1990	21373	1,328.8	284	1	2	0	17	88	172	4	0
HANCOCK	1989	22800	1,254.4	286	0	1	0	3	63	213	6	0
PERCENT CHANGE		-6.3	5.9	-0.7	0.0	100.0	0.0	466.7	39.7	-19.2	-33.3	0.0
HARDIN	1990	5189	867.2	45	0	0	1	2	2	40	0	0
HARDIN	1989	5300	283.0	15	0	2	0	1	0	12	0	0
PERCENT CHANGE		-2.1	206.4	200.0	0.0	-100.0	0.0	100.0	0.0	233.3	0.0	0.0
HENDERSON	1990	8096	728.8	59	0	1	0	0	8	50	0	0
HENDERSON	1989	8900	662.9	59	0	0	0	5	11	41	1	1
PERCENT CHANGE		-9.0	9.9	0.0	0.0	0.0	0.0	-100.0	-27.3	22.0	-100.0	-100.0
HENRY	1990	51159	2,421.9	1239	0	4	3	33	264	895	34	6
HENRY	1989	53300	1,791.7	955	0	3	3	26	163	730	29	1
PERCENT CHANGE		-4.0	35.2	29.7	0.0	33.3	0.0	26.9	62.0	22.6	17.2	500.0
IROQUOIS	1990	30787	1,442.2	444	0	2	1	19	115	297	8	2
IROQUOIS	1989	31600	990.5	313	0	2	0	17	65	217	6	6
PERCENT CHANGE		-2.6	45.6	41.9	0.0	0.0	0.0	11.8	76.9	36.9	33.3	-66.7
JACKSON	1990	61067	5,778.9	3529	1	35	34	154	649	2566	75	15
JACKSON	1989	59600	7,031.9	4191	2	30	48	113	1050	2822	99	27
PERCENT CHANGE		2.5	-17.8	-15.8	-50.0	16.7	-29.2	36.3	-38.2	-9.1	-24.2	-44.4
JASPER	1990	10609	1,875.8	199	0	2	0	10	47	129	9	2
JASPER	1989	11200	1,901.8	213	0	1	0	5	65	129	11	2
PERCENT CHANGE		-5.3	-1.4	-6.6	0.0	100.0	0.0	100.0	-27.7	0.0	-18.2	0.0
JEFFERSON	1990	37020	4,870.3	1803	1	17	27	66	693	904	85	10
JEFFERSON	1989	37400	4,334.2	1621	1	12	20	40	535	949	57	7
PERCENT CHANGE		-1.0	12.4	11.2	0.0	41.7	35.0	65.0	29.5	-4.7	49.1	42.9
JERSEY	1990	20539	2,901.8	596	0	1	3	25	165	385	11	6
JERSEY	1989	20600	2,466.0	508	1	4	2	14	139	337	5	6
PERCENT CHANGE		-0.3	17.7	17.3	-100.0	-75.0	50.0	78.6	18.7	14.2	120.0	0.0

CRIME INDEX/CRIME RATE COMPARISON — 1990/1989 cont'd
COUNTIES

GEOGRAPHIC AREA	YEAR	POPULATION	RATE PER 100,000	TOTAL CRIME INDEX	MURDER	CRIMINAL SEXUAL ASSAULT	ROBBERY	AGRVT. ASSAULT/ BATTERY	BURGLARY	THEFT	MOTOR VEHICLE THEFT	ARSON
JO DAVIESS	1990	21821	1,723.1	376	0	1	3	18	68	265	15	6
JO DAVIESS	1989	23100	1,627.7	376	0	7	0	15	72	271	6	5
PERCENT CHANGE		-5.5	5.9	0.0	0.0	-85.7	0.0	20.0	-5.6	-2.2	150.0	20.0
JOHNSON	1990	11347	282.0	32	0	0	0	6	9	17	0	0
JOHNSON	1989	11300	327.4	37	0	0	0	5	4	26	2	0
PERCENT CHANGE		0.4	-13.9	-13.5	0.0	0.0	0.0	20.0	125.0	-34.6	-100.0	0.0
KANE	1990	317471	4,906.6	15577	11	162	356	792	3397	10082	696	81
KANE	1989	315000	5,161.0	16257	13	155	305	741	3431	10820	692	100
PERCENT CHANGE		0.8	-4.9	-4.2	-15.4	4.5	16.7	6.9	-1.0	-6.8	0.6	-19.0
KANKAKEE	1990	96255	6,774.7	6521	11	78	224	577	1398	3833	334	66
KANKAKEE	1989	97900	5,772.2	5651	11	67	148	529	1392	3152	287	65
PERCENT CHANGE		-1.7	17.4	15.4	0.0	16.4	51.4	9.1	0.4	21.6	16.4	1.5
KENDALL	1990	39413	2,727.5	1075	0	6	11	27	256	736	35	4
KENDALL	1989	38600	2,717.6	1049	2	3	6	28	253	682	65	10
PERCENT CHANGE		2.1	0.4	2.5	-100.0	100.0	83.3	-3.6	1.2	7.9	-46.2	-60.0
KNOX	1990	56393	4,566.2	2575	0	30	17	52	478	1933	52	13
KNOX	1989	56200	4,106.8	2308	1	21	19	58	524	1642	37	6
PERCENT CHANGE		0.3	11.2	11.6	-100.0	42.9	-10.5	-10.3	-8.8	17.7	40.5	116.7
LA SALLE	1990	106913	2,342.1	2504	3	6	10	67	498	1797	112	11
LA SALLE	1989	107300	2,291.7	2459	1	13	13	57	518	1712	136	9
PERCENT CHANGE		-0.4	2.2	1.8	200.0	-53.8	-23.1	17.5	-3.9	5.0	-17.6	22.2
LAKE	1990	516418	4,189.0	21633	17	194	406	888	3653	15234	1120	121
LAKE	1989	495300	4,278.6	21192	15	188	428	811	3856	14735	1066	93
PERCENT CHANGE		4.3	-2.1	2.1	13.3	3.2	-5.1	9.5	-5.3	3.4	5.1	30.1
LAWRENCE	1990	15972	1,490.1	238	1	0	0	5	39	187	6	0
LAWRENCE	1989	16900	1,402.4	237	0	0	0	1	44	185	7	0
PERCENT CHANGE		-5.5	6.3	0.4	0.0	0.0	0.0	400.0	-11.4	1.1	-14.3	0.0
LEE	1990	34392	2,407.5	828	1	13	4	18	210	563	18	1
LEE	1989	34800	2,695.4	938	0	9	4	17	206	670	22	10
PERCENT CHANGE		-1.2	-10.7	-11.7	0.0	44.4	0.0	5.9	1.9	-16.0	-18.2	-90.0

LIVINGSTON	1990	39301	2,371.4	932	0	9	8	32	146	695	41	1
LIVINGSTON	1989	40400	2,185.6	883	0	8	4	27	145	660	37	2
PERCENT CHANGE		-2.7	8.5	5.5	0.0	12.5	100.0	18.5	0.7	5.3	10.8	-50.0
LOGAN	1990	30798	3,016.4	929	0	8	0	25	151	713	28	4
LOGAN	1989	31600	2,731.0	863	0	1	2	23	275	526	31	5
PERCENT CHANGE		-2.5	10.5	7.6	0.0	700.0	-100.0	8.7	-45.1	35.6	-9.7	-20.0
MACON	1990	117206	5,589.3	6551	8	90	124	448	1389	4280	152	60
MACON	1989	123700	5,884.4	7279	13	88	216	379	1856	4465	213	49
PERCENT CHANGE		-5.2	-5.0	-10.0	-38.5	2.3	-42.6	18.2	-25.2	-4.1	-28.6	22.4
MACOUPIN	1990	47679	1,099.0	524	0	2	2	22	129	335	28	6
MACOUPIN	1989	49200	1,119.9	551	0	2	5	24	173	315	29	3
PERCENT CHANGE		-3.1	-1.9	-4.9	0.0	0.0	-60.0	-8.3	-25.4	6.3	-3.4	100.0
MADISON	1990	249238	4,520.6	11267	19	103	189	600	2664	7100	489	103
MADISON	1989	252300	4,434.4	11188	9	107	173	418	2757	7112	531	81
PERCENT CHANGE		-1.2	1.9	0.7	111.1	-3.7	9.2	43.5	-3.4	-0.2	-7.9	27.2
MARION	1990	41561	3,686.1	1532	1	10	11	70	386	999	51	4
MARION	1989	43300	3,314.1	1435	1	9	12	63	339	955	50	6
PERCENT CHANGE		-4.0	11.2	6.8	0.0	11.1	-8.3	11.1	13.9	4.6	2.0	-33.3
MARSHALL	1990	12846	840.7	108	0	0	0	13	14	76	5	0
MARSHALL	1989	13200	598.5	79	0	1	0	8	11	54	4	1
PERCENT CHANGE		-2.7	40.5	36.7	0.0	-100.0	0.0	62.5	27.3	40.7	25.0	-100.0
MASON	1990	16269	1,383.0	225	0	3	1	28	44	138	7	4
MASON	1989	17400	942.5	164	0	0	0	12	46	98	6	2
PERCENT CHANGE		-6.5	46.7	37.2	0.0	0.0	0.0	133.3	-4.3	40.8	16.7	100.0
MASSAC	1990	14752	2,813.2	415	0	3	2	18	102	258	28	4
MASSAC	1989	15000	3,086.7	463	0	2	4	16	148	267	23	3
PERCENT CHANGE		-1.7	-8.9	-10.4	0.0	50.0	-50.0	12.5	-31.1	-3.4	21.7	33.3
MCDONOUGH	1990	35244	3,558.1	1254	0	13	12	25	166	1021	13	4
MCDONOUGH	1989	34200	3,435.7	1175	2	13	3	21	165	936	34	1
PERCENT CHANGE		3.1	3.6	6.7	-100.0	0.0	300.0	19.0	0.6	9.1	-61.8	300.0
MCHENRY	1990	183241	2,767.9	5072	0	45	17	122	889	3833	152	14
MCHENRY	1989	171100	2,635.3	4509	0	44	16	107	817	3341	165	19
PERCENT CHANGE		7.1	5.0	12.5	0.0	2.3	6.3	14.0	8.8	14.7	-7.9	-26.3

CRIME INDEX/CRIME RATE COMPARISON — 1990/1989 cont'd
COUNTIES

GEOGRAPHIC AREA	YEAR	POPULATION	RATE PER 100,000	TOTAL CRIME INDEX	MURDER	CRIMINAL SEXUAL ASSAULT	ROBBERY	AGRVT. ASSAULT/ BATTERY	BURGLARY	THEFT	MOTOR VEHICLE THEFT	ARSON
MCLEAN	1990	129180	4,300.2	5555	4	85	34	216	1122	3925	137	32
MCLEAN	1989	127900	4,244.7	5429	2	66	37	199	1316	3647	142	20
PERCENT CHANGE		1.0	1.3	2.3	100.0	28.8	-8.1	8.5	-14.7	7.6	-3.5	60.0
MENARD	1990	11164	895.7	100	0	2	1	2	35	59	1	0
MENARD	1989	11700	735.0	86	0	0	0	1	41	44	0	0
PERCENT CHANGE		-4.6	21.9	16.3	0.0	0.0	0.0	100.0	-14.6	34.1	0.0	0.0
MERCER	1990	17290	827.1	143	0	1	1	2	44	93	2	0
MERCER	1989	18200	873.6	159	0	2	1	14	29	102	7	4
PERCENT CHANGE		-5.0	-5.3	-10.1	0.0	-50.0	0.0	-85.7	51.7	-8.8	-71.4	-100.0
MONROE	1990	22422	1,190.8	267	0	2	1	6	97	150	9	2
MONROE	1989	22200	1,288.3	286	0	3	3	8	95	162	15	0
PERCENT CHANGE		1.0	-7.6	-6.6	0.0	-33.3	-66.7	-25.0	2.1	-7.4	-40.0	0.0
MONTGOMERY	1990	30728	1,246.4	383	1	4	1	10	116	228	20	3
MONTGOMERY	1989	31900	1,348.0	430	1	3	5	8	124	276	13	0
PERCENT CHANGE		-3.7	-7.5	-10.9	0.0	33.3	-80.0	25.0	-6.5	-17.4	53.8	0.0
MORGAN	1990	36397	4,931.7	1795	2	8	2	90	466	1172	45	10
MORGAN	1989	37300	4,485.3	1673	0	12	15	50	426	1137	24	9
PERCENT CHANGE		-2.4	10.0	7.3	0.0	-33.3	-86.7	80.0	9.4	3.1	87.5	11.1
MOULTRIE	1990	13930	1,127.1	157	0	4	0	10	54	85	3	1
MOULTRIE	1989	14400	1,458.3	210	0	2	0	5	65	128	10	0
PERCENT CHANGE		-3.3	-22.7	-25.2	0.0	100.0	0.0	100.0	-16.9	-33.6	-70.0	0.0
OGLE	1990	45957	2,354.4	1082	0	9	3	21	271	756	21	1
OGLE	1989	46200	2,430.7	1123	0	6	4	27	247	793	38	8
PERCENT CHANGE		-0.5	-3.1	-3.7	0.0	50.0	-25.0	-22.2	9.7	-4.7	-44.7	-87.5
PEORIA	1990	182827	6,798.2	12429	5	142	360	1131	2718	7545	420	108
PEORIA	1989	182700	6,272.0	11459	24	124	298	1037	2902	6588	410	76
PERCENT CHANGE		0.1	8.4	8.5	-79.2	14.5	20.8	9.1	-6.3	14.5	2.4	42.1
PERRY	1990	21412	2,232.4	478	1	7	1	40	122	291	14	2
PERRY	1989	21700	1,654.4	359	0	3	4	22	93	220	14	3
PERCENT CHANGE		-1.3	34.9	33.1	0.0	133.3	-75.0	81.8	31.2	32.3	0.0	-33.3

PIATT	1990	15548	1,923.1	299	0	3	2	13	83	183	13	2
PIATT	1989	16200	1,549.4	251	0	3	0	12	96	127	10	3
PERCENT CHANGE		-4.0	24.1	19.1	0.0	0.0	0.0	8.3	-13.5	44.1	30.0	-33.3
PIKE	1990	17577	1,496.3	263	2	2	0	1	66	179	13	0
PIKE	1989	17900	1,167.6	209	0	0	0	5	48	148	8	0
PERCENT CHANGE		-1.8	28.1	25.8	0.0	0.0	0.0	-80.0	37.5	20.9	62.5	0.0
POPE	1990	4373	686.0	30	0	0	0	3	15	11	1	0
POPE	1989	4300	1,046.5	45	1	0	0	4	23	13	4	0
PERCENT CHANGE		1.7	-34.4	-33.3	-100.0	0.0	0.0	-25.0	-34.8	-15.4	-75.0	0.0
PULASKI	1990	7523	465.2	35	0	1	0	9	6	13	5	1
PULASKI	1989	8500	447.1	38	1	2	2	19	3	10	1	0
PERCENT CHANGE		-11.5	4.1	-7.9	-100.0	-50.0	-100.0	-52.6	100.0	30.0	400.0	0.0
PUTNAM	1990	5730	645.7	37	0	1	0	1	15	20	0	0
PUTNAM	1989	5700	614.0	35	0	0	0	1	11	22	1	0
PERCENT CHANGE		0.5	5.2	5.7	0.0	0.0	0.0	0.0	36.4	-9.1	-100.0	0.0
RANDOLPH	1990	34583	1,402.4	485	0	2	0	28	134	307	11	3
RANDOLPH	1989	35600	1,542.1	549	0	7	0	13	141	358	26	4
PERCENT CHANGE		-2.9	-9.1	-11.7	0.0	-71.4	0.0	115.4	-5.0	-14.2	-57.7	-25.0
RICHLAND	1990	16545	3,100.6	513	0	6	0	13	147	331	14	2
RICHLAND	1989	16900	2,917.2	493	0	9	1	21	161	286	11	4
PERCENT CHANGE		-2.1	6.3	4.1	0.0	-33.3	-100.0	-38.1	-8.7	15.7	27.3	-50.0
ROCK ISLAND	1990	148723	4,585.0	6819	1	78	120	459	1289	4653	171	48
ROCK ISLAND	1989	155600	4,345.8	6762	2	68	104	381	1235	4776	155	41
PERCENT CHANGE		-4.4	5.5	0.8	-50.0	14.7	15.4	20.5	4.4	-2.6	10.3	17.1
SALINE	1990	26551	2,982.9	792	1	10	1	29	181	529	38	3
SALINE	1989	27900	3,096.8	864	0	7	3	22	186	586	57	3
PERCENT CHANGE		-4.8	-3.7	-8.3	0.0	42.9	-66.7	31.8	-2.7	-9.7	-33.3	0.0
SANGAMON	1990	178386	5,554.2	9908	12	132	227	867	2279	5947	356	88
SANGAMON	1989	180000	5,322.2	9580	4	114	237	808	2381	5682	279	75
PERCENT CHANGE		-0.9	4.4	3.4	200.0	15.8	-4.2	7.3	-4.3	4.7	27.6	17.3
SCHUYLER	1990	7498	1,107.0	83	0	0	0	2	22	57	0	2
SCHUYLER	1989	7800	1,076.9	84	0	1	0	1	11	70	1	0
PERCENT CHANGE		-3.9	2.8	-1.2	0.0	-100.0	0.0	100.0	100.0	-18.6	-100.0	0.0

CRIME INDEX/CRIME RATE COMPARISON — 1990/1989 cont'd
COUNTIES

GEOGRAPHIC AREA	YEAR	POPULATION	RATE PER 100,000	TOTAL CRIME INDEX	MURDER	CRIMINAL SEXUAL ASSAULT	ROBBERY	AGRVT. ASSAULT/ BATTERY	BURGLARY	THEFT	MOTOR VEHICLE THEFT	ARSON
SCOTT	1990	5644	425.2	24	0	0	0	1	12	11	0	0
SCOTT	1989	6100	639.3	39	0	2	0	0	11	23	3	0
PERCENT CHANGE		-7.5	-33.5	-38.5	0.0	-100.0	0.0	0.0	9.1	-52.2	-100.0	0.0
SHELBY	1990	22261	947.8	211	0	0	1	3	63	127	17	0
SHELBY	1989	23600	978.8	231	0	0	0	5	76	143	7	0
PERCENT CHANGE		-5.7	-3.2	-8.7	0.0	0.0	0.0	-40.0	-17.1	-11.2	142.9	0.0
ST. CLAIR	1990	262852	5,444.1	14310	62	160	828	2023	2942	6485	1730	80
ST. CLAIR	1989	269700	5,563.2	15004	87	201	830	1835	3555	6673	1737	86
PERCENT CHANGE		-2.5	-2.1	-4.6	-28.7	-20.4	-0.2	10.2	-17.2	-2.8	-0.4	-7.0
STARK	1990	6534	1,086.6	71	0	2	0	5	17	45	2	0
STARK	1989	6600	1,045.5	69	0	1	0	5	22	39	0	2
PERCENT CHANGE		-1.0	3.9	2.9	0.0	100.0	0.0	0.0	-22.7	15.4	0.0	-100.0
STEPHENSON	1990	48052	3,558.6	1710	0	9	20	170	237	1204	64	6
STEPHENSON	1989	49300	3,616.6	1783	0	4	27	82	294	1328	36	12
PERCENT CHANGE		-2.5	-1.6	-4.1	0.0	125.0	-25.9	107.3	-19.4	-9.3	77.8	-50.0
TAZEWELL	1990	123692	2,612.9	3232	2	30	23	90	638	2321	99	29
TAZEWELL	1989	124800	2,656.3	3315	1	32	15	84	763	2300	99	21
PERCENT CHANGE		-0.9	-1.6	-2.5	100.0	-6.3	53.3	7.1	-16.4	0.9	0.0	38.1
UNION	1990	17619	1,492.7	263	0	2	1	11	45	188	12	4
UNION	1989	18000	1,361.1	245	0	2	0	16	37	164	22	4
PERCENT CHANGE		-2.1	9.7	7.3	0.0	0.0	0.0	-31.3	21.6	14.6	-45.5	0.0
VERMILION	1990	88257	4,660.3	4113	2	62	81	307	962	2526	144	29
VERMILION	1989	90600	4,547.5	4120	4	51	100	303	956	2552	130	24
PERCENT CHANGE		-2.6	2.5	-0.2	-50.0	21.6	-19.0	1.3	0.6	-1.0	10.8	20.8
WABASH	1990	13111	2,501.7	328	1	0	1	16	92	206	12	0
WABASH	1989	13800	2,485.5	343	0	0	0	13	83	234	12	1
PERCENT CHANGE		-5.0	0.7	-4.4	0.0	0.0	0.0	23.1	10.8	-12.0	0.0	-100.0
WARREN	1990	19181	2,976.9	571	0	5	2	15	118	412	18	1
WARREN	1989	20100	2,975.1	598	1	9	3	16	181	374	11	3
PERCENT CHANGE		-4.6	0.1	-4.5	-100.0	-44.4	-33.3	-6.3	-34.8	10.2	63.6	-66.7

WASHINGTON	1990	14965	1,323.1	198	0	0	0	5	84	103	3	3
WASHINGTON	1989	15600	1,762.8	275	1	0	0	8	90	163	12	1
PERCENT CHANGE		-4.1	-24.9	-28.0	-100.0	0.0	0.0	-37.5	-6.7	-36.8	-75.0	200.0
WAYNE	1990	17241	1,223.8	211	0	0	0	5	62	132	12	0
WAYNE	1989	17800	865.2	154	0	0	3	3	49	84	15	0
PERCENT CHANGE		-3.1	41.5	37.0	0.0	0.0	-100.0	66.7	26.5	57.1	-20.0	0.0
WHITE	1990	16522	1,271.0	210	0	1	0	4	55	143	7	0
WHITE	1989	17200	1,796.5	309	0	4	0	9	77	210	9	0
PERCENT CHANGE		-3.9	-29.2	-32.0	0.0	-75.0	0.0	-55.6	-28.6	-31.9	-22.2	0.0
WHITESIDE	1990	60186	3,030.6	1824	1	22	13	54	438	1258	27	11
WHITESIDE	1989	62500	2,900.8	1813	3	14	22	59	402	1266	39	8
PERCENT CHANGE		-3.7	4.5	0.6	-66.7	57.1	-40.9	-8.5	9.0	-0.6	-30.8	37.5
WILL	1990	357313	4,833.3	17270	36	135	382	1149	3089	10757	1562	160
WILL	1989	346700	5,096.9	17671	14	150	466	1248	3529	10622	1445	197
PERCENT CHANGE		3.1	-5.2	-2.3	157.1	-10.0	-18.0	-7.9	-12.5	1.3	8.1	-18.8
WILLIAMSON	1990	57733	3,436.5	1984	0	13	16	90	461	1309	72	23
WILLIAMSON	1989	58200	3,408.9	1984	0	5	20	95	553	1204	91	16
PERCENT CHANGE		-0.8	0.8	0.0	0.0	160.0	-20.0	-5.3	-16.6	8.7	-20.9	43.8
WINNEBAGO	1990	252913	7,646.9	19340	19	234	535	1059	4409	12274	776	34
WINNEBAGO	1989	252100	7,758.8	19560	14	213	502	1033	5146	11813	788	51
PERCENT CHANGE		0.3	-1.4	-1.1	35.7	9.9	6.6	2.5	-14.3	3.9	-1.5	-33.3
WOODFORD	1990	32653	882.0	288	0	4	1	16	75	186	6	0
WOODFORD	1989	32900	787.2	259	0	6	0	17	56	168	11	1
PERCENT CHANGE		-0.8	12.0	11.2	0.0	-33.3	0.0	-5.9	33.9	10.7	-45.5	-100.0

CRIME INDEX/CRIME RATE COMPARISON — 1990/1989
ILLINOIS STATE POLICE, DIVISION OF STATE TROOPERS (Figures include assists to other agencies)

GEOGRAPHIC AREA	COUNTY	YEAR	POPULATION	RATE PER 100,000	TOTAL CRIME INDEX	MURDER	CRIMINAL SEXUAL ASSAULT	ROBBERY	AGRVT. ASSAULT/ BATTERY	BURGLARY	THEFT	MOTOR VEHICLE THEFT	ARSON
DIVISION OF STATE TROOPERS TOTAL		1990	0	0.0	880	1	17	42	184	23	475	131	6
		1989	0	0.0	1293	5	18	37	218	65	700	243	7
PERCENT CHANGE			0.0	0.0	-31.9	-80.0	-5.6	13.5	-15.6	-64.6	-32.1	-46.1	-14.3
ISP DISTRICT 1	WHITESIDE	1990	0	0.0	32	0	0	0	9	2	18	2	0
ISP DISTRICT 1	WHITESIDE	1989	0	0.0	44	0	0	1	5	1	29	8	0
PERCENT CHANGE			0.0	0.0	-27.3	0.0	0.0	-100.0	80.0	100.0	-37.9	-75.0	0.0
ISP DISTRICT 10	CHAMPAIGN	1990	0	0.0	21	0	0	0	4	0	13	4	0
ISP DISTRICT 10	CHAMPAIGN	1989	0	0.0	38	0	0	1	10	1	22	4	0
PERCENT CHANGE			0.0	0.0	-44.7	0.0	0.0	-100.0	-60.0	-100.0	-40.9	0.0	0.0
ISP DISTRICT 11	MADISON	1990	0	0.0	101	1	3	12	19	4	47	14	1
ISP DISTRICT 11	MADISON	1989	0	0.0	178	2	1	6	21	22	81	41	4
PERCENT CHANGE			0.0	0.0	-43.3	-50.0	200.0	100.0	-9.5	-81.8	-42.0	-65.9	-75.0
ISP DISTRICT 12	EFFINGHAM	1990	0	0.0	24	0	0	0	8	1	10	5	0
ISP DISTRICT 12	EFFINGHAM	1989	0	0.0	71	0	0	1	3	3	51	13	0
PERCENT CHANGE			0.0	0.0	-66.2	0.0	0.0	-100.0	166.7	-66.7	-80.4	-61.5	0.0
ISP DISTRICT 13	PERRY	1990	0	0.0	58	0	0	0	16	1	28	12	1
ISP DISTRICT 13	PERRY	1989	0	0.0	84	0	2	1	14	2	45	20	0
PERCENT CHANGE			0.0	0.0	-31.0	0.0	-100.0	-100.0	14.3	-50.0	-37.8	-40.0	0.0
ISP DISTRICT 14	MCDONOUGH	1990	0	0.0	8	0	0	0	2	0	5	1	0
ISP DISTRICT 14	MCDONOUGH	1989	0	0.0	6	0	0	0	3	0	2	1	0
PERCENT CHANGE			0.0	0.0	33.3	0.0	0.0	0.0	-33.3	0.0	150.0	0.0	0.0
ISP DISTRICT 15	DU PAGE	1990	0	0.0	93	0	2	7	7	1	71	4	1
ISP DISTRICT 15	DU PAGE	1989	0	0.0	123	0	4	3	8	1	93	14	0
PERCENT CHANGE			0.0	0.0	-24.4	0.0	-50.0	133.3	-12.5	0.0	-23.7	-71.4	0.0
ISP DISTRICT 16	WINNEBAGO	1990	0	0.0	22	0	0	0	7	2	12	1	0
ISP DISTRICT 16	WINNEBAGO	1989	0	0.0	37	0	0	1	6	2	22	6	0
PERCENT CHANGE			0.0	0.0	-40.5	0.0	0.0	-100.0	16.7	0.0	-45.5	-83.3	0.0
ISP DISTRICT 17	LA SALLE	1990	0	0.0	26	0	1	1	8	1	8	7	0
ISP DISTRICT 17	LA SALLE	1989	0	0.0	33	0	0	0	5	3	20	5	0
PERCENT CHANGE			0.0	0.0	-21.2	0.0	0.0	0.0	60.0	-66.7	-60.0	40.0	0.0

ISP DISTRICT 18	MONTGOMERY	1990	0	0.0	20	0	0	0	3	3	10	3	1
ISP DISTRICT 18	MONTGOMERY	1989	0	0.0	49	0	2	0	9	2	25	11	0
PERCENT CHANGE			0.0	0.0	-59.2	0.0	-100.0	0.0	-66.7	50.0	-60.0	-72.7	0.0
ISP DISTRICT 19	WHITE	1990	0	0.0	57	0	3	1	20	3	24	5	1
ISP DISTRICT 19	WHITE	1989	0	0.0	76	1	0	1	21	2	33	18	0
PERCENT CHANGE			0.0	0.0	-25.0	-100.0	0.0	0.0	-4.8	50.0	-27.3	-72.2	0.0
ISP DISTRICT 2	KANE	1990	0	0.0	38	0	0	0	7	1	24	5	1
ISP DISTRICT 2	KANE	1989	0	0.0	77	1	0	2	11	8	42	13	0
PERCENT CHANGE			0.0	0.0	-50.6	-100.0	0.0	-100.0	-36.4	-87.5	-42.9	-61.5	0.0
ISP DISTRICT 20	PIKE	1990	0	0.0	48	0	4	1	14	0	20	9	0
ISP DISTRICT 20	PIKE	1989	0	0.0	40	0	1	0	7	6	20	6	0
PERCENT CHANGE			0.0	0.0	20.0	0.0	300.0	0.0	100.0	-100.0	0.0	50.0	0.0
ISP DISTRICT 21	IROQUOIS	1990	0	0.0	16	0	0	0	4	0	6	6	0
ISP DISTRICT 21	IROQUOIS	1989	0	0.0	18	0	0	0	2	0	11	5	0
PERCENT CHANGE			0.0	0.0	-11.1	0.0	0.0	0.0	100.0	0.0	-45.5	20.0	0.0
ISP DISTRICT 22	PULASKI	1990	0	0.0	1	0	0	0	1	0	0	0	0
ISP DISTRICT 22	PULASKI	1989	0	0.0	0	0	0	0	0	0	0	0	0
PERCENT CHANGE			0.0	0.0	0.0	0.0	0.0	0.0	0.0	0.0	0.0	0.0	0.0
ISP DISTRICT 3	COOK	1990	0	0.0	64	0	0	6	12	3	28	15	0
ISP DISTRICT 3	COOK	1989	0	0.0	97	0	3	8	25	4	32	25	0
PERCENT CHANGE			0.0	0.0	-34.0	0.0	-100.0	-25.0	-52.0	-25.0	-12.5	-40.0	0.0
ISP DISTRICT 4	COOK	1990	0	0.0	72	0	2	9	13	0	38	10	0
ISP DISTRICT 4	COOK	1989	0	0.0	91	1	2	6	11	1	51	19	0
PERCENT CHANGE			0.0	0.0	-20.9	-100.0	0.0	50.0	18.2	-100.0	-25.5	-47.4	0.0
ISP DISTRICT 5	WILL	1990	0	0.0	66	0	0	2	7	1	46	10	0
ISP DISTRICT 5	WILL	1989	0	0.0	75	0	1	2	14	5	38	12	3
PERCENT CHANGE			0.0	0.0	-12.0	0.0	-100.0	0.0	-50.0	-80.0	21.1	-16.7	-100.0
ISP DISTRICT 50	SANGAMON	1990	0	0.0	19	0	0	1	1	0	17	0	0
ISP DISTRICT 50	SANGAMON	1989	0	0.0	11	0	0	0	5	0	5	1	0
PERCENT CHANGE			0.0	0.0	72.7	0.0	0.0	0.0	-80.0	0.0	240.0	-100.0	0.0
ISP DISTRICT 6	LIVINGSTON	1990	0	0.0	23	0	0	1	3	0	14	5	0
ISP DISTRICT 6	LIVINGSTON	1989	0	0.0	24	0	1	0	3	0	16	4	0
PERCENT CHANGE			0.0	0.0	-4.2	0.0	-100.0	0.0	0.0	0.0	-12.5	25.0	0.0

1 ONE OR MORE MONTHS MISSING 2 NO INDEX CRIMES 3 NO RETURN FROM AGENCY 4 REPORTED THRU OTHER AGENCY
5 PARTIAL YEAR REPORTING

CRIME INDEX/CRIME RATE COMPARISON — 1990/1989 cont'd
ILLINOIS STATE POLICE, DIVISION OF STATE TROOPERS (Figures include assists to other agencies)

GEOGRAPHIC AREA	COUNTY	YEAR	POPULATION	RATE PER 100,000	TOTAL CRIME INDEX	MURDER	CRIMINAL SEXUAL ASSAULT	ROBBERY	AGRVT. ASSAULT/ BATTERY	BURGLARY	THEFT	MOTOR VEHICLE THEFT	ARSON
ISP DISTRICT 7	ROCK ISLAND	1990	0	0.0	7	0	0	1	1	0	4	1	0
ISP DISTRICT 7	ROCK ISLAND	1989	0	0.0	22	0	0	4	3	0	9	6	0
PERCENT CHANGE			0.0	0.0	-68.2	0.0	0.0	-75.0	-66.7	0.0	-55.6	-83.3	0.0
ISP DISTRICT 8	WOODFORD	1990	0	0.0	15	0	0	0	8	0	6	1	0
ISP DISTRICT 8	WOODFORD	1989	0	0.0	33	0	0	0	17	2	10	4	0
PERCENT CHANGE			0.0	0.0	-54.5	0.0	0.0	0.0	-52.9	-100.0	-40.0	-75.0	0.0
ISP DISTRICT 9	SANGAMON	1990	0	0.0	49	0	2	0	10	0	26	11	0
ISP DISTRICT 9	SANGAMON	1989	0	0.0	66	0	1	0	15	0	43	7	0
PERCENT CHANGE			0.0	0.0	-25.8	0.0	100.0	0.0	-33.3	0.0	-39.5	57.1	0.0

CRIME INDEX/CRIME RATE COMPARISON — 1990/1989
ILLINOIS STATE POLICE, DIVISION OF CRIMINAL INVESTIGATION (Figures include assists to other agencies)

GEOGRAPHIC AREA	COUNTY	YEAR	POPULATION	RATE PER 100,000	TOTAL CRIME INDEX	MURDER	CRIMINAL SEXUAL ASSAULT	ROBBERY	AGRVT. ASSAULT/ BATTERY	BURGLARY	THEFT	MOTOR VEHICLE THEFT	ARSON
DIVISION OF CRIMINAL INVESTIGATION	TOTAL	1990	0	0.0	327	16	77	7	10	31	169	13	4
		1989	0	0.0	349	11	51	10	13	32	222	9	1
PERCENT CHANGE			0.0	0.0	-6.3	45.5	51.0	-30.0	-23.1	-3.1	-23.9	44.4	300.0
DCI MEG UNITS	SANGAMON	1990	0	0.0	16	1	2	0	0	1	8	4	0
DCI MEG UNITS	SANGAMON	1989	0	0.0	9	2	0	0	1	0	5	1	0
PERCENT CHANGE			0.0	0.0	77.8	-50.0	0.0	0.0	-100.0	0.0	60.0	300.0	0.0
DIVISION OF INVEST	SANGAMON	1990	0	0.0	311	15	75	7	10	30	161	9	4
DIVISION OF INVEST	SANGAMON	1989	0	0.0	340	9	51	10	12	32	217	8	1
PERCENT CHANGE			0.0	0.0	-8.5	66.7	47.1	-30.0	-16.7	-6.3	-25.8	12.5	300.0

1 ONE OR MORE MONTHS MISSING 2 NO INDEX CRIMES 3 NO RETURN FROM AGENCY 4 REPORTED THRU OTHER AGENCY
5 PARTIAL YEAR REPORTING

CRIME INDEX/CRIME RATE COMPARISON — 1990/1989
RAILROADS

GEOGRAPHIC AREA	COUNTY	YEAR	POPULATION	RATE PER 100,000	TOTAL CRIME INDEX	MURDER	CRIMINAL SEXUAL ASSAULT	ROBBERY	AGRVT. ASSAULT/ BATTERY	BURGLARY	THEFT	MOTOR VEHICLE THEFT	ARSON
RAILROADS TOTAL		1990	0	0.0	1697	0	0	20	17	828	801	20	11
		1989	0	0.0	1210	0	0	12	13	492	666	21	6
PERCENT CHANGE			0.0	0.0	40.2	0.0	0.0	66.7	30.8	68.3	20.3	-4.8	83.3
BELT RAILWAY	COOK	1 1990	0	0.0	0	0	0	0	0	0	0	0	0
BELT RAILWAY	COOK	2 1989	0	0.0	0	0	0	0	0	0	0	0	0
CHI-ILL MIDLAND RR	SANGAMON	1990	0	0.0	3	0	0	0	0	0	2	0	1
CHI-ILL MIDLAND RR	SANGAMON	1989	0	0.0	2	0	0	0	0	0	2	0	0
PERCENT CHANGE			0.0	0.0	50.0	0.0	0.0	0.0	0.0	0.0	0.0	0.0	0.0
CHICAGO NW RR	COOK	1990	0	0.0	905	0	0	1	5	659	237	3	0
CHICAGO NW RR	COOK	1989	0	0.0	456	0	0	3	5	314	126	7	1
PERCENT CHANGE			0.0	0.0	98.5	0.0	0.0	-66.7	0.0	109.9	88.1	-57.1	-100.0
CHICAGO NW RR	MADISON	5 1990	0	0.0	24	0	0	0	0	3	21	0	0
CHICAGO NW RR	MADISON	1989	0	0.0	14	0	0	0	1	2	11	0	0
PERCENT CHANGE			0.0	0.0	71.4	0.0	0.0	0.0	-100.0	50.0	90.9	0.0	0.0
CSX TRANSPORTATION	COOK	1990	0	0.0	37	0	0	0	0	26	11	0	0
CSX TRANSPORTATION	COOK	1989	0	0.0	67	0	0	0	0	54	13	0	0
PERCENT CHANGE			0.0	0.0	-44.8	0.0	0.0	0.0	0.0	-51.9	-15.4	0.0	0.0
ELGIN-JOLIET-EAST	WILL	1990	0	0.0	45	0	0	0	1	7	36	1	0
ELGIN-JOLIET-EAST	WILL	1989	0	0.0	50	0	0	0	1	13	30	5	1
PERCENT CHANGE			0.0	0.0	-10.0	0.0	0.0	0.0	0.0	-46.2	20.0	-80.0	-100.0
ICG ILLINOIS RR	ICG - TOTAL	1990	0	0.0	68	0	0	0	1	32	32	1	2
ICG ILLINOIS RR	ICG - TOTAL	1989	0	0.0	99	0	0	1	1	33	61	1	2
PERCENT CHANGE			0.0	0.0	-31.3	0.0	0.0	-100.0	0.0	-3.0	-47.5	0.0	0.0
METRA POLICE DEPT	COOK	1990	0	0.0	387	0	0	19	10	25	318	10	5
METRA POLICE DEPT	COOK	5 1989	0	0.0	344	0	0	8	3	28	304	0	1
PERCENT CHANGE			0.0	0.0	12.5	0.0	0.0	137.5	233.3	-10.7	4.6	0.0	400.0
SANTA FE RAILWAY	COOK	1990	0	0.0	83	0	0	0	0	26	57	0	0
SANTA FE RAILWAY	COOK	1989	0	0.0	64	0	0	0	1	19	41	3	0
PERCENT CHANGE			0.0	0.0	29.7	0.0	0.0	0.0	-100.0	36.8	39.0	-100.0	0.0

CRIME INDEX/CRIME RATE COMPARISON — 1990/1989 cont'd
RAILROADS

GEOGRAPHIC AREA	COUNTY	YEAR	POPULATION	RATE PER 100,000	TOTAL CRIME INDEX	MURDER	CRIMINAL SEXUAL ASSAULT	ROBBERY	AGRVT. ASSAULT/ BATTERY	BURGLARY	THEFT	MOTOR VEHICLE THEFT	ARSON
SOO LINE RR	DU PAGE	1990	0	0.0	48	0	0	0	0	1	45	0	2
SOO LINE RR	DU PAGE	1989	0	0.0	45	0	0	0	0	8	36	1	0
PERCENT CHANGE			0.0	0.0	6.7	0.0	0.0	0.0	0.0	-87.5	25.0	-100.0	0.0
ST. LOUIS SW RR	ST. CLAIR	1990	0	0.0	55	0	0	0	0	36	18	0	1
ST. LOUIS SW RR	ST. CLAIR	1989	0	0.0	11	0	0	0	0	7	4	0	0
PERCENT CHANGE			0.0	0.0	400.0	0.0	0.0	0.0	0.0	414.3	350.0	0.0	0.0
UNION PACIFIC RR	COOK	1 1990	0	0.0	38	0	0	0	0	13	20	5	0
UNION PACIFIC RR	COOK	1989	0	0.0	46	0	0	0	1	13	27	4	1
UNION PACIFIC RR	ST. CLAIR	1990	0	0.0	4	0	0	0	0	0	4	0	0
UNION PACIFIC RR	ST. CLAIR	1989	0	0.0	12	0	0	0	0	1	11	0	0
PERCENT CHANGE			0.0	0.0	-66.7	0.0	0.0	0.0	0.0	-100.0	-63.6	0.0	0.0

CRIME INDEX/CRIME RATE COMPARISON — 1990/1989
HOSPITALS

GEOGRAPHIC AREA	COUNTY	YEAR	POPULATION	RATE PER 100,000	TOTAL CRIME INDEX	MURDER	CRIMINAL SEXUAL ASSAULT	ROBBERY	AGRVT. ASSAULT/ BATTERY	BURGLARY	THEFT	MOTOR VEHICLE THEFT	ARSON
HOSPITALS TOTAL		1990	0	0.0	464	0	0	6	3	15	436	3	1
		1989	0	0.0	510	0	0	6	7	8	477	12	0
PERCENT CHANGE			0.0	0.0	-9.0	0.0	0.0	0.0	-57.1	87.5	-8.6	-75.0	0.0
COOK COUNTY HOSP.	COOK	1990	0	0.0	352	0	0	6	3	15	326	2	0
COOK COUNTY HOSP.	COOK	1989	0	0.0	384	0	0	6	7	8	352	11	0
PERCENT CHANGE			0.0	0.0	-8.3	0.0	0.0	0.0	-57.1	87.5	-7.4	-81.8	0.0
OAK FOREST HOSP.	COOK	1990	0	0.0	112	0	0	0	0	0	110	1	1
OAK FOREST HOSP.	COOK	1989	0	0.0	126	0	0	0	0	0	125	1	0
PERCENT CHANGE			0.0	0.0	-11.1	0.0	0.0	0.0	0.0	0.0	-12.0	0.0	0.0

1 ONE OR MORE MONTHS MISSING 2 NO INDEX CRIMES 3 NO RETURN FROM AGENCY 4 REPORTED THRU OTHER AGENCY
5 PARTIAL YEAR REPORTING

CRIME INDEX/CRIME RATE COMPARISON — 1990/1989
PARK DISTRICTS

GEOGRAPHIC AREA	COUNTY	YEAR	POPULATION	RATE PER 100,000	TOTAL CRIME INDEX	MURDER	CRIMINAL SEXUAL ASSAULT	ROBBERY	AGRVT. ASSAULT/ BATTERY	BURGLARY	THEFT	MOTOR VEHICLE THEFT	ARSON
PARK DISTRICTS TOTAL		1990	0	0.0	269	0	6	11	28	46	167	7	4
		1989	0	0.0	293	0	9	17	35	29	188	13	2
PERCENT CHANGE			0.0	0.0	-8.2	0.0	-33.3	-35.3	-20.0	58.6	-11.2	-46.2	100.0
DECATUR PK DIST	MACON	1990	0	0.0	38	0	1	0	3	6	23	4	1
DECATUR PK DIST	MACON	1989	0	0.0	48	0	1	0	7	5	34	0	1
PERCENT CHANGE			0.0	0.0	-20.8	0.0	0.0	0.0	-57.1	20.0	-32.4	0.0	0.0
FOREST PARK P DIST	COOK	4 1990	0	0.0	0	0	0	0	0	0	0	0	0
FOREST PARK P DIST	COOK	5 1989	0	0.0	0	0	0	0	0	0	0	0	0
PERCENT CHANGE			0.0	0.0	0.0	0.0	0.0	0.0	0.0	0.0	0.0	0.0	0.0
PEKIN PK DIST	TAZEWELL	1990	0	0.0	22	0	0	0	2	3	17	0	0
PEKIN PK DIST	TAZEWELL	1989	0	0.0	25	0	1	0	1	2	21	0	0
PERCENT CHANGE			0.0	0.0	-12.0	0.0	-100.0	0.0	100.0	50.0	-19.0	0.0	0.0
ROCKFORD PK DIST	WINNEBAGO	1990	0	0.0	160	0	4	11	15	32	92	3	3
ROCKFORD PK DIST	WINNEBAGO	1989	0	0.0	155	0	5	13	17	18	88	13	1
PERCENT CHANGE			0.0	0.0	3.2	0.0	-20.0	-15.4	-11.8	77.8	4.5	-76.9	200.0
SPRINGFIELD PK DIS	SANGAMON	1990	0	0.0	49	0	1	0	8	5	35	0	0
SPRINGFIELD PK DIS	SANGAMON	1989	0	0.0	65	0	2	4	10	4	45	0	0
PERCENT CHANGE			0.0	0.0	-24.6	0.0	-50.0	-100.0	-20.0	25.0	-22.2	0.0	0.0

CRIME INDEX/CRIME RATE COMPARISON — 1990/1989
AIRPORT

GEOGRAPHIC AREA	COUNTY	YEAR	POPULATION	RATE PER 100,000	TOTAL CRIME INDEX	MURDER	CRIMINAL SEXUAL ASSAULT	ROBBERY	AGRVT. ASSAULT/ BATTERY	BURGLARY	THEFT	MOTOR VEHICLE THEFT	ARSON
AIRPORT TOTAL		1990	0	0.0	33	0	0	0	1	5	27	0	0
		1989	0	0.0	41	0	0	0	0	4	36	1	0
PERCENT CHANGE			0.0	0.0	-19.5	0.0	0.0	0.0	0.0	25.0	-25.0	-100.0	0.0
ROCKFORD AIRPORT	WINNEBAGO	1990	0	0.0	33	0	0	0	1	5	27	0	0
ROCKFORD AIRPORT	WINNEBAGO	1989	0	0.0	41	0	0	0	0	4	36	1	0
PERCENT CHANGE			0.0	0.0	-19.5	0.0	0.0	0.0	0.0	25.0	-25.0	-100.0	0.0

1 ONE OR MORE MISSING 2 NO INDEX CRIMES 3 NO RETURN FROM AGENCY 4 REPORTED THRU OTHER AGENCY 5 PARTIAL YEAR REPORTING

CRIME INDEX/CRIME RATE COMPARISON — 1990/1989
OTHER AGENCIES

GEOGRAPHIC AREA	COUNTY	YEAR	POPULATION	RATE PER 100,000	TOTAL CRIME INDEX	MURDER	CRIMINAL SEXUAL ASSAULT	ROBBERY	AGRVT. ASSAULT/ BATTERY	BURGLARY	THEFT	MOTOR VEHICLE THEFT	ARSON
OTHER AGENCIES TOTAL		1990	0	0.0	518	0	14	11	41	27	401	17	7
		1989	0	0.0	567	1	13	10	35	35	440	26	7
PERCENT CHANGE			0.0	0.0	-8.6	-100.0	7.7	10.0	17.1	-22.9	-8.9	-34.6	0.0
CHAMPAIGN FOR PREV	CHAMPAIGN	5 1990	0	0.0	3	0	1	0	0	0	2	0	0
CHAMPAIGN FOR PREV	CHAMPAIGN	4 1989	0	0.0	0	0	0	0	0	0	0	0	0
PERCENT CHANGE			0.0	0.0	0.0	0.0	0.0	0.0	0.0	0.0	0.0	0.0	0.0
CMS POLICE	COOK	1990	0	0.0	155	0	0	0	0	4	151	0	0
CMS POLICE	COOK	1989	0	0.0	163	0	0	0	0	1	162	0	0
PERCENT CHANGE			0.0	0.0	-4.9	0.0	0.0	0.0	0.0	300.0	-6.8	0.0	0.0
CMS SECURITY PD	COOK	1990	0	0.0	45	0	4	2	3	2	33	1	0
CMS SECURITY PD	COOK	1989	0	0.0	60	0	2	0	1	0	55	1	1
PERCENT CHANGE			0.0	0.0	-25.0	0.0	100.0	0.0	200.0	0.0	-40.0	0.0	-100.0
COOK FOREST PRESRV	COOK	1990	0	0.0	258	0	8	9	36	15	174	13	3
COOK FOREST PRESRV	COOK	1989	0	0.0	278	1	10	10	33	17	177	25	5
PERCENT CHANGE			0.0	0.0	-7.2	-100.0	-20.0	-10.0	9.1	-11.8	-1.7	-48.0	-40.0
DEPT CONSERVATION	SANGAMON	1990	0	0.0	2	0	0	0	1	0	1	0	0
DEPT CONSERVATION	SANGAMON	1989	0	0.0	13	0	0	0	1	0	12	0	0
PERCENT CHANGE			0.0	0.0	-84.6	0.0	0.0	0.0	0.0	0.0	-91.7	0.0	0.0
DUPAGE FOREST PRES	DU PAGE	1990	0	0.0	25	0	0	0	1	2	17	2	3
DUPAGE FOREST PRES	DU PAGE	1989	0	0.0	24	0	1	0	0	5	17	0	1
PERCENT CHANGE			0.0	0.0	4.2	0.0	-100.0	0.0	0.0	-60.0	0.0	0.0	200.0
ILL COMMERCE COMM	SANGAMON	2 1990	0	0.0	0	0	0	0	0	0	0	0	0
ILL COMMERCE COMM	SANGAMON	5 1989	0	0.0	0	0	0	0	0	0	0	0	0
PERCENT CHANGE			0.0	0.0	0.0	0.0	0.0	0.0	0.0	0.0	0.0	0.0	0.0
LAKE FOREST PRESRV	LAKE	1990	0	0.0	22	0	1	0	0	4	15	1	1
LAKE FOREST PRESRV	LAKE	1989	0	0.0	25	0	0	0	0	12	13	0	0
PERCENT CHANGE			0.0	0.0	-12.0	0.0	0.0	0.0	0.0	-66.7	15.4	0.0	0.0
WILL FOREST PRESRV	WILL	1990	0	0.0	8	0	0	0	0	0	8	0	0
WILL FOREST PRESRV	WILL	1989	0	0.0	4	0	0	0	0	0	4	0	0
PERCENT CHANGE			0.0	0.0	100.0	0.0	0.0	0.0	0.0	0.0	100.0	0.0	0.0

1 ONE OR MORE MONTHS MISSING 2 NO INDEX CRIMES 3 NO RETURN FROM AGENCY 4 REPORTED THRU OTHER AGENCY
5 PARTIAL YEAR REPORTING

METROPOLITAN STATISTICAL AREAS

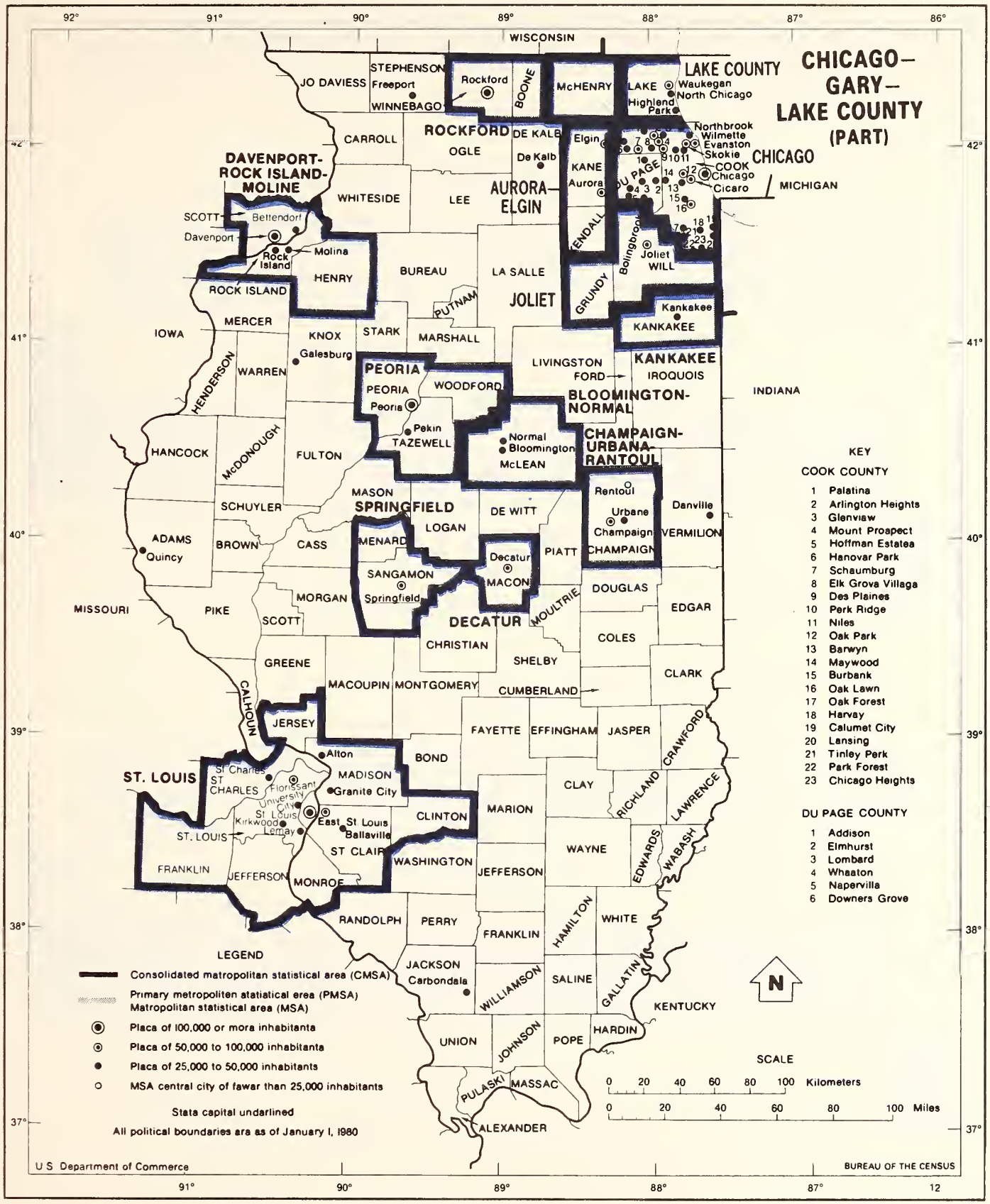

MSA boundaries are as defined on October 12, 1984

SECTION V

METROPOLITAN STATISTICAL AREAS

By 1980 standards, an area qualifies for recognition as an MSA in one of two ways: (1) if it includes a city of at least 50,000 population, or (2) if it includes an urbanized area of at least 50,000 population with a total metropolitan population of at least 100,000. In addition to the county containing the main city or urbanized area, an MSA may include additional counties having strong economic and social ties to the central county.* Two of the MSAs overlap with Iowa and Missouri. Areas outside of Illinois that are included in an MSA are not represented in the satistics presented here. In some cases, the percentages may not equal 100 due to rounding.

MSA Summary

The MSA summary includes MSA Large Municipalities, MSA Small Municipalities, and Rural Areas Inside MSAs. The inhabitants of the large and small municipalities that comprise the states MSAs account for 82.9 percent of the state population. The total MSA index crimes account for 92.6 percent of the Illinois Crime Index.

*Source: U. S. Bureau of the Census

CRIME INDEX/CRIME RATE COMPARISON
MSAs

	POPULATION	CRIME RATE PER 100,000	TOTAL CRIME INDEX	MURDER	CRIMINAL SEXUAL ASSAULT	ROBBERY	AGGRVT. ASSAULT & BATTERY	BURGLARY	THEFT	MOTOR VEHICLE THEFT	ARSON
1989	9,618,911	6,383.6	614,037	1,037	5,760	38,847	52,384	113,823	327,911	69,692	4,583
1990	9,479,512	6,642.8	629,702	1,154	5,936	44,583	57,274	108,955	335,138	72,090	4,572
% CHANGE	−1.4	+4.1	+2.6	+11.3	+3.1	+14.8	+9.3	−4.3	+2.2	+3.4	−0.2

MSA Large Municipalities Summary

These municipalities are cities or 'twin municipalities' within a MSA that have more than 50,000 people and exhibit characteristics of a major metropolitan center.

The inhabitants of the large municipalities represent 40.3 percent of the state's population and 48.6 percent of the MSAs' population. The large municipalities account for 63.0 percent of the Illinois index crimes and 68.6 percent of the total MSA index crimes.

CRIME INDEX/CRIME RATE COMPARISON
Large Municipalities MSA

	POPULATION	CRIME RATE PER 100,000	TOTAL CRIME INDEX	MURDER	CRIMINAL SEXUAL ASSAULT	ROBBERY	AGGRVT. ASSAULT & BATTERY	BURGLARY	THEFT	MOTOR VEHICLE THEFT	ARSON
1989	4,710,240	8,950.8	421,606	900	4,439	35,412	46,065	76,991	200,668	53,571	3,560
1990	4,607,098	9,362.9	431,360	1,002	4,517	40,996	50,023	73,391	201,668	56,258	3,505
% CHANGE	−2.2	+4.6	+2.3	+11.3	+1.8	+15.8	+8.6	−4.7	+0.5	+5.0	−1.5

MSA Small Municipalities Summary

Small municipalities are suburban areas within an MSA with a population of 50,000 or less.

The inhabitants of small municipalities represent 31.5 percent of the state's population and 37.9 percent of the MSAs' population. Small municipalities account for 24.4 percent of the Illinois index crimes and 26.4 percent of the total MSA index crimes.

CRIME INDEX/CRIME RATE COMPARISON
Small Municipalities MSA

	POPULATION	CRIME RATE PER 100,000	TOTAL CRIME INDEX	MURDER	CRIMINAL SEXUAL ASSAULT	ROBBERY	AGGRVT. ASSAULT & BATTERY	BURGLARY	THEFT	MOTOR VEHICLE THEFT	ARSON
1989	3,610,270	4,476.2	161,603	98	920	3,128	4,833	27,604	110,261	14,006	753
1990	3,596,713	4,621.9	166,238	122	1,036	3,285	5,647	26,620	115,038	13,668	822
% CHANGE	−0.4	+3.3	+2.9	+24.5	+12.6	+5.0	+16.8	−3.6	+4.3	−2.4	+9.2

Rural Areas Inside MSAs (Sheriffs' Offices)

The rural areas in this section are comprised of the unincorporated population of the counties that are in MSAs. For I-UCR purposes these rural areas are comprised of the sheriff's jurisdiction within an MSA.

The inhabitants of the rural areas within a MSA represent 11.2 percent of the state's population and 13.5 percent of MSA's population. They account for 4.7 percent of the Illinois index crimes and 5.1 percent of the total MSA index crimes.

CRIME INDEX/CRIME RATE COMPARISON
Rural Area Inside MSA

	POPULATION	CRIME RATE PER 100,000	TOTAL CRIME INDEX	MURDER	CRIMINAL SEXUAL ASSAULT	ROBBERY	AGGRVT. ASSAULT & BATTERY	BURGLARY	THEFT	MOTOR VEHICLE THEFT	ARSON
1989	1,298,401	2,374.3	30,828	39	401	307	1,486	9,228	16,982	2,115	270
1990	1,275,701	2,516.6	32,104	30	383	302	1,604	8,944	18,432	2,164	245
% CHANGE	−1.7	+6.0	+4.1	−23.1	−4.5	−1.6	+7.9	−3.1	+8.5	+2.3	−9.3

Rural Areas Outside MSAs (Sheriffs' Offices)

The rural areas in this section are comprised of the unincorporated population of the counties outside the MSAs. For I-UCR purposes these rural areas are comprised of the sheriff's jurisdiction outside of the MSA.

The inhabitants of the rural areas outside MSAs represent 8.6 percent of the state's population. They account for 18.0 percent of the Illinois index crimes.

CRIME INDEX/CRIME RATE COMPARISON
Rural Areas Outside

	POPULATION	CRIME RATE PER 100,000	TOTAL CRIME INDEX	MURDER	CRIMINAL SEXUAL ASSAULT	ROBBERY	AGGRVT. ASSAULT & BATTERY	BURGLARY	THEFT	MOTOR VEHICLE THEFT	ARSON
1989	1,025,490	1,290.3	13,232	9	118	53	480	4,643	7,273	543	113
1990	981,433	1,279.0	12,553	7	139	51	557	4,245	6,937	521	96
% CHANGE	−4.3	−0.9	−5.1	−22.2	+17.8	−3.8	+16.0	−8.6	−4.6	−4.1	−15.0

Other Cities Summary

Other cities are urban places outside of the MSAs. For I-UCR purposes, these are cities and towns outside the MSAs and surrounded by rural areas, that are not under the jurisdiction of the county sheriffs' offices.

The inhabitants of other cities account for 8.5 percent of the state's population. Other cities account for 5.6 percent of the Illinois index crimes.

CRIME INDEX/CRIME RATE COMPARISON
Other Cities

	POPULATION	CRIME RATE PER 100,000	TOTAL CRIME INDEX	MURDER	CRIMINAL SEXUAL ASSAULT	ROBBERY	AGGRVT. ASSAULT & BATTERY	BURGLARY	THEFT	MOTOR VEHICLE THEFT	ARSON
1989	971,690	3,833.3	37,248	17	275	337	1,463	7,067	26,806	1,103	180
1990	969,657	3,904.3	37,858	21	324	297	1,681	7,135	27,103	1,129	168
% CHANGE	−0.2	+1.9	+1.6	+23.5	+17.8	−11.9	+14.9	+1.0	+1.1	+2.4	−6.7

LAW ENFORCEMENT OFFICER AND AGENCY INFORMATION

OFFICERS KILLED/ASSAULTED/BATTERED LAW ENFORCEMENT EMPLOYEES

LAW ENFORCEMENT OFFICERS KILLED

During 1990 three Illinois Law Enforcement Officers were killed by felonious act. A brief narrative on the circumstances surrounding each death is presented below:

May

Chicago Police Department - On May 13, 1990, two officers responded to a disturbance call. After confronting an offender in a residential garage, a struggle ensued and both officers were shot and killed. Both officers were 20 year veterans of the Chicago Police Department.

June

Chicago Police Department - On June 28, 1990, a two year veteran, off-duty officer, responded to a neighbor's request for assistance. The officer entered an alley and was met by an armed offender who shot the officer once in the chest. The officer was taken to a nearby hospital and died during emergency surgery.

LAW ENFORCEMENT OFFICERS ASSAULTED/BATTERED - 1990

GEOGRAPHIC AREA	TYPE OF ACTIVITY	TYPE OF WEAPONS: TOTAL	FIRE-ARM	KNIFE	OTHER WEAPON	HANDS, FISTS, FEET	TYPE OF ASSIGNMENT: 2-MAN VEHICLE	1-MAN ALONE	1-MAN ASSIST.	DETECTIVE SPECIAL ASSIGN. ALONE	DETECTIVE SPECIAL ASSIGN. ASSIST.	OTHER ALONE	OTHER ASSIST.	POLICE ASLTS. CLEARED
DOWNSTATE	DISTURBANCE CALLS	272	5	7	7	253	45	52	150	2	13	2	8	267
	BURGLARIES IN PROGRESS	8	0	1	0	7	2	0	5	0	0	0	1	8
	ROBBERIES IN PROGRESS	5	0	0	0	5	3	1	1	0	0	0	0	4
	ATTEMPTING OTHER ARRESTS	92	0	1	3	88	7	15	58	2	5	0	5	74
	CIVIL DISORDER	14	0	0	2	12	3	3	7	0	0	1	0	14
	HANDLING PRISONERS	65	1	0	2	62	3	14	21	0	5	7	15	65
	SUSPICIOUS PERSONS	42	2	0	2	38	7	12	17	1	5	0	0	41
	AMBUSH	2	1	0	0	1	0	0	0	1	1	0	0	2
	MENTALLY DERANGED	4	0	0	0	4	0	1	3	0	0	0	0	4
	TRAFFIC	65	0	1	5	59	9	25	27	1	0	2	1	57
	ALL OTHER	36	0	1	4	31	3	5	18	3	2	5	0	34
	TOTAL	**605**	**9**	**11**	**25**	**560**	**82**	**128**	**307**	**10**	**31**	**17**	**30**	**570**
	WITH PERSONAL INJURY	209	0	5	10	194								
	WITHOUT PERSONAL INJURY	396	9	6	15	366								
	TIME OF ASSAULT		1201-0200		0201-0400		0401-0600		0601-0800		0801-1000		1001-1200	
		AM	101		86		33		14		13		19	
		PM	22		38		38		53		75		113	
CHICAGO P.D.	DISTURBANCE CALLS	438	64	21	22	331	306	28	42	2	50	7	3	398
	BURGLARIES IN PROGRESS	33	10	0	9	14	24	1	1	0	6	1	0	33
	ROBBERIES IN PROGRESS	47	19	0	7	21	14	4	1	4	20	3	1	41
	ATTEMPTING OTHER ARRESTS	380	47	13	25	295	176	26	32	9	101	24	12	361
	CIVIL DISORDER	3	0	0	1	2	3	0	0	0	0	0	0	3
	HANDLING PRISONERS	145	0	0	5	140	78	5	20	5	15	4	18	144
	SUSPICIOUS PERSONS	99	31	3	10	55	46	9	3	1	33	4	3	85
	AMBUSH	30	20	0	4	6	10	5	1	0	12	2	0	17
	MENTALLY DERANGED	18	1	5	1	11	14	1	1	0	1	0	1	12
	TRAFFIC	92	5	3	18	66	48	13	7	2	13	8	1	88
	ALL OTHER	151	21	6	21	103	62	11	11	5	19	31	12	126
	TOTAL	**1,436**	**218**	**51**	**123**	**1,044**	**781**	**103**	**119**	**28**	**270**	**84**	**51**	**1,308**
	WITH PERSONAL INJURY	878	45	15	68	750								
	WITHOUT PERSONAL INJURY	558	173	36	55	294								
	TIME OF ASSAULT		1201-0200		0201-0400		0401-0600		0601-0800		0801-1000		1001-1200	
		AM	218		144		62		23		43		74	
		PM	92		88		117		128		209		238	
STATE TOTALS	DISTURBANCE CALLS	710	69	28	29	584	351	80	192	4	63	9	11	665
	BURGLARIES IN PROGRESS	41	10	1	9	21	26	1	6	0	6	1	1	41
	ROBBERIES IN PROGRESS	52	19	0	7	26	17	5	2	4	20	3	1	45
	ATTEMPTING OTHER ARRESTS	472	47	14	28	383	183	41	90	11	106	24	17	435
	CIVIL DISORDER	17	0	0	3	14	6	3	7	0	0	1	0	17
	HANDLING PRISONERS	210	1	0	7	202	81	19	41	5	20	11	33	209
	SUSPICIOUS PERSONS	141	33	3	12	93	53	21	20	2	38	4	3	126
	AMBUSH	32	21	0	4	7	10	5	1	1	13	2	0	19
	MENTALLY DERANGED	22	1	5	1	15	14	2	4	0	1	0	1	16
	TRAFFIC	157	5	4	23	125	57	38	34	3	13	10	2	145
	ALL OTHER	187	21	7	25	134	65	16	29	8	21	36	12	160
	TOTAL	**2,041**	**227**	**62**	**148**	**1,604**	**863**	**231**	**426**	**38**	**301**	**101**	**81**	**1,878**
	WITH PERSONAL INJURY	1,087	45	20	78	944								
	WITHOUT PERSONAL INJURY	954	182	42	70	660								
	TIME OF ASSAULT		1201-0200		0201-0400		0401-0600		0601-0800		0801-1000		1001-1200	
		AM	319		230		95		37		56		93	
		PM	114		126		155		181		284		351	

LAW ENFORCEMENT EMPLOYMENT INFORMATION

The employment rate for law enforcement personnel is calculated as follows:

$$\frac{\text{number of employees} \times 1{,}000}{\text{jurisdictional population}} = \text{employment rate}$$

Example:

A department with 60 employees in a population of 51,000 has an employment rate of 1.2 per 1,000 inhabitants.

$$\frac{60 \times 1{,}000}{51{,}000} = 1.2 \text{ per } 1{,}000 \text{ inhabitants}$$

Law enforcement employment rates should not be correlated with index crimes; non-index offenses and the many services performed by the typical law enforcement officer amount to over 80 percent of the officer's workload, the details of which usually remain unpublished. Each community should consider all the factors related to the causes of crime and determine the role of the law enforcement department relative to crime and to required services.

The 34,416 part- and full-time sworn officers in 1990 account for 81.1 percent of the entire State of Illinois law enforcement community's work force. The 1990 employment rate for sworn employees of the entire State of Illinois's law enforcement work force is 3.0 per 1,000 inhabitants. The 8,028 civilian employees comprise 18.9 percent of the entire State of Illinois law enforcement community's work force, with an employment rate of .7 per 1,000 inhabitants.

The 26,093 part- and full-time sworn officers in 1990 account for 84.9 percent of the police department work force. The 1990 employment rate for sworn employees of police departments is 2.8 per 1,000 inhabitants. The 4,649 civilian employees comprise 15.1 percent of the police department work force, with an employment rate of .5 per 1,000 inhabitants.

The 3,587 part- and full-time sworn officers in 1990 account for 69.3 percent of the sheriffs' offices work force. The 1990 employment rate for sworn employees of sheriffs' offices is 1.6 per 1,000 inhabitants. The 1,586 civilian employees comprise 30.7 percent of the sheriffs' offices work force, with an employment rate of .7 per 1,000 inhabitants.

LAW ENFORCEMENT EMPLOYEES
(As of October 31, 1990)

POLICE DEPARTMENTS

NCIC NUMBER	AGENCY NAME	COUNTY	POPULATION	FULL-TIME POLICE OFFICERS	PART-TIME POLICE OFFICERS	FULL-TIME CIVILIANS
0480100	ABINGDON	KNOX	3597	5	1	3
0220100	ADDISON	DU PAGE	32058	63	0	20
0980100	ALBANY	WHITESIDE	835	1	2	0
* 0140600	ALBERS	CLINTON	700	2	0	0
0240100	ALBION	EDWARDS	2116	2	1	0
0660100	ALEDO	MERCER	3681	7	0	1
0940100	ALEXIS	WARREN	908	1	4	0
0560100	ALGONQUIN	MCHENRY	11663	20	0	6
0820100	ALORTON	ST. CLAIR	2960	3	2	4
* 0370100	ALPHA	HENRY	753	1	0	0
0160100	ALSIP	COOK	18227	39	0	9
0250100	ALTAMONT	EFFINGHAM	2296	3	2	0
0600100	ALTON	MADISON	32905	66	0	12
* 0480200	ALTONA	KNOX	559	1	0	0
0520200	AMBOY	LEE	2377	0	4	0
0810100	ANDALUSIA	ROCK ISLAND	1052	2	1	0
0910100	ANNA	UNION	4805	9	2	0
* 0370200	ANNAWAN	HENRY	802	0	3	0
0490100	ANTIOCH	LAKE	6105	14	0	7
* 0430700	APPLE RIVER	JO DAVIESS	414	1	0	0
0210100	ARCOLA	DOUGLAS	2678	4	8	0
* 0580600	ARGENTA	MACON	940	1	5	0
* 0060900	ARLINGTON	BUREAU	200	0	1	0
0160200	ARLINGTON HEIGHTS	COOK	75460	98	0	33
* 0901800	ARMINGTON	TAZEWELL	348	0	2	0
* 0460700	AROMA PARK	KANKAKEE	690	1	2	0
0210200	ARTHUR	DOUGLAS	2112	5	5	0
0090100	ASHLAND	CASS	1257	1	1	0
* 0520100	ASHTON	LEE	1042	1	0	0
* 0110500	ASSUMPTION	CHRISTIAN	1244	0	4	0
0290100	ASTORIA	FULTON	1205	1	3	0
* 0650200	ATHENS	MENARD	1404	1	0	0
* 0370300	ATKINSON	HENRY	950	2	3	0
* 0540100	ATLANTA	LOGAN	1616	1	1	0
* 0210300	ATWOOD	DOUGLAS	1253	2	4	0
0840300	AUBURN	SANGAMON	3724	4	6	4
* 0341000	AUGUSTA	HANCOCK	614	1	1	0
0450100	AURORA	KANE	99581	193	0	32
* 0390600	AVA	JACKSON	674	1	0	0
* 0140700	AVISTON	CLINTON	924	0	3	0
0290600	AVON	FULTON	957	1	6	0
* 0791100	BALDWIN	RANDOLPH	426	0	2	0
* 0492700	BANNOCKBURN	LAKE	1388	7	5	0
0160400	BARRINGTON HILLS	COOK	4202	18	0	7
0160300	BARRINGTON-BACOG	COOK	20681	30	7	13
* 0750100	BARRY	PIKE	1391	1	1	0
0160500	BARTLETT	COOK	19373	28	0	10
0720100	BARTONVILLE	PEORIA	5643	7	1	4
0450200	BATAVIA	KANE	17076	27	10	6
* 0630900	BATH	MASON	388	1	2	0
* 1021100	BAY VIEW GARDENS	WOODFORD	418	0	2	0
0090200	BEARDSTOWN	CASS	5270	8	3	4
* 0140100	BECKEMEYER	CLINTON	1070	1	0	0
0160600	BEDFORD PARK	COOK	566	28	0	5
0990100	BEECHER	WILL	2032	5	5	0
* 0920100	BELGIUM	VERMILION	511	0	5	0
0820200	BELLEVILLE	ST. CLAIR	42785	66	0	10
0160700	BELLWOOD	COOK	20241	42	0	9
0040100	BELVIDERE	BOONE	15958	25	1	2

* REPORTS THROUGH ANOTHER AGENCY

POLICE DEPARTMENTS cont'd

NCIC NUMBER	AGENCY NAME	COUNTY	POPULATION	FULL-TIME POLICE OFFICERS	PART-TIME POLICE OFFICERS	FULL-TIME CIVILIANS
* 0740100	BEMENT	PIATT	1668	1	0	0
0590100	BENLD	MACOUPIN	1604	3	4	4
0220200	BENSENVILLE	DU PAGE	17767	33	13	10
0280100	BENTON	FRANKLIN	7216	6	0	5
0160800	BERKELEY	COOK	5137	13	2	3
0160900	BERWYN	COOK	45426	71	0	25
0600200	BETHALTO	MADISON	9507	12	0	6
* 0700100	BETHANY	MOULTRIE	1369	1	1	0
* 0360300	BIGGSVILLE	HENDERSON	349	0	1	0
0220300	BLOOMINGDALE	DU PAGE	16614	38	0	16
0570100	BLOOMINGTON	MCLEAN	51972	74	0	11
0161000	BLUE ISLAND	COOK	21203	32	23	9
0580100	BLUE MOUND	MACON	1161	1	0	0
* 0860100	BLUFFS	SCOTT	774	0	1	0
0990200	BOLINGBROOK	WILL	40843	59	14	24
0460300	BOURBONNAIS	KANKAKEE	13934	14	0	6
* 0880300	BRADFORD	STARK	678	1	6	0
0460100	BRADLEY	KANKAKEE	10792	17	4	5
0990300	BRAIDWOOD	WILL	3584	5	7	3
0140200	BREESE	CLINTON	3567	5	2	0
0510100	BRIDGEPORT	LAWRENCE	2118	2	0	0
0161100	BRIDGEVIEW	COOK	14402	38	7	6
0590200	BRIGHTON	MACOUPIN	2270	3	3	2
0161200	BROADVIEW	COOK	8713	32	0	1
0161300	BROOKFIELD	COOK	18876	28	0	6
0821900	BROOKLYN	ST. CLAIR	1144	3	7	1
* 0640100	BROOKPORT	MASSAC	1070	2	2	0
* 0060100	BUDA	BUREAU	563	0	2	0
0161400	BUFFALO GROVE	COOK	36427	54	0	9
0562500	BULL VALLEY	MCHENRY	574	1	3	0
0590300	BUNKER HILL	MACOUPIN	1722	1	10	2
0168C00	BURBANK	COOK	27600	44	3	8
* 0061400	BUREAU JUNCTION	BUREAU	350	0	2	0
0161500	BURNHAM	COOK	3916	9	5	4
0223100	BURR RIDGE	DU PAGE	7669	19	0	3
* 0550200	BUSHNELL	MCDONOUGH	3288	4	2	1
0710600	BYRON	OGLE	2284	5	6	4
0820300	CAHOKIA	ST. CLAIR	17550	26	0	11
0020100	CAIRO	ALEXANDER	4846	13	0	5
0161700	CALUMET CITY	COOK	37840	66	7	29
0161800	CALUMET PARK	COOK	8418	17	14	6
* 1000500	CAMBRIA	WILLIAMSON	1230	0	6	0
* 0370400	CAMBRIDGE	HENRY	2124	1	6	0
0010100	CAMP POINT	ADAMS	1230	1	0	0
0290200	CANTON	FULTON	13922	20	0	7
0810200	CARBON CLIFF	ROCK ISLAND	1492	2	2	0
0390100	CARBONDALE	JACKSON	27033	53	0	13
0590400	CARLINVILLE	MACOUPIN	5416	9	9	4
0140300	CARLYLE	CLINTON	3474	6	0	1
0970100	CARMI	WHITE	5564	9	0	1
0220400	CAROL STREAM	DU PAGE	31716	40	0	16
0450300	CARPENTERSVILLE	KANE	23049	41	0	5
* 0830100	CARRIER MILLS	SALINE	1991	0	2	0
0310100	CARROLLTON	GREENE	2507	5	0	0
1000100	CARTERVILLE	WILLIAMSON	3630	4	6	0
0340100	CARTHAGE	HANCOCK	2657	3	1	0
0560200	CARY	MCHENRY	10043	16	2	5
0120100	CASEY	CLARK	2914	6	0	0
0820400	CASEYVILLE	ST. CLAIR	4419	5	16	4
* 0920200	CATLIN	VERMILION	2173	1	1	0
* 0350100	CAVE-IN-ROCK	HARDIN	381	0	1	0

* REPORTS THROUGH ANOTHER AGENCY

POLICE DEPARTMENTS cont'd

NCIC NUMBER	AGENCY NAME	COUNTY	POPULATION	FULL-TIME POLICE OFFICERS	PART-TIME POLICE OFFICERS	FULL-TIME CIVILIANS
* 0501200	CEDAR POINT	LA SALLE	275	0	2	0
* 0890400	CEDARVILLE	STEPHENSON	751	0	1	0
0610100	CENTRAL CITY	MARION	1390	2	5	0
0610200	CENTRALIA	MARION	14274	28	0	8
0820500	CENTREVILLE	ST. CLAIR	7489	12	0	4
* 0740200	CERRO GORDO	PIATT	1436	1	3	0
* 0080100	CHADWICK	CARROLL	557	1	0	0
0100100	CHAMPAIGN	CHAMPAIGN	63502	93	0	28
* 0090500	CHANDLERVILLE	CASS	689	1	1	0
0991800	CHANNAHON	WILL	4266	7	0	4
0150200	CHARLESTON	COLES	20398	29	0	8
0840400	CHATHAM	SANGAMON	6074	7	0	0
* 0380600	CHEBANSE	IROQUOIS	1082	1	2	0
0570300	CHENOA	MCLEAN	1732	2	2	0
* 0061600	CHERRY	BUREAU	487	0	2	0
1010100	CHERRY VALLEY	WINNEBAGO	1615	10	6	0
0790100	CHESTER	RANDOLPH	8194	7	17	3
CPD0000	CHICAGO	COOK	2783726	12048	0	1487
0161900	CHICAGO HEIGHTS	COOK	33072	78	0	31
0162000	CHICAGO RIDGE	COOK	13643	26	28	3
0720300	CHILLICOTHE	PEORIA	5959	8	4	4
* 0230100	CHRISMAN	EDGAR	1136	1	3	0
0280200	CHRISTOPHER	FRANKLIN	2774	4	8	0
0162100	CICERO	COOK	67436	93	0	24
* 0380700	CISSNA PARK	IROQUOIS	805	1	2	0
0220500	CLARENDON HILLS	DU PAGE	6994	13	0	5
* 0381100	CLIFTON	IROQUOIS	1347	1	2	0
0200100	CLINTON	DE WITT	7437	13	0	4
0320100	COAL CITY	GRUNDY	3907	3	6	1
0810300	COAL VALLEY	ROCK ISLAND	2683	6	3	1
0910200	COBDEN	UNION	1090	2	2	0
* 0550300	COLCHESTER	MCDONOUGH	1645	2	2	0
0600300	COLLINSVILLE	MADISON	22446	31	0	9
0370500	COLONA	HENRY	2237	4	7	0
0670100	COLUMBIA	MONROE	5524	8	7	1
* 0811000	CORDOVA	ROCK ISLAND	638	1	1	0
* 0190700	CORTLAND	DE KALB	963	0	1	0
0790600	COULTERVILLE	RANDOLPH	984	1	6	0
0162200	COUNTRY CLUB HILLS	COOK	15431	22	0	6
0162300	COUNTRYSIDE	COOK	5716	21	0	6
0990400	CREST HILL	WILL	10643	18	0	5
0162400	CRESTWOOD	COOK	10823	7	38	1
0990500	CRETE	WILL	6773	11	8	3
0900100	CREVE COEUR	TAZEWELL	5938	7	0	1
0560300	CRYSTAL LAKE	MCHENRY	24512	39	0	17
* 0290300	CUBA	FULTON	1440	1	2	0
* 0890900	DAKOTA	STEPHENSON	549	0	1	0
0340300	DALLAS CITY	HANCOCK	1037	1	1	0
* 0570700	DANVERS	MCLEAN	981	1	1	0
0920300	DANVILLE	VERMILION	33828	62	0	13
0222700	DARIEN	DU PAGE	18341	25	0	9
0190800	DE KALB	DE KALB	34925	48	0	11
0060200	DE PUE	BUREAU	1729	1	7	0
0390400	DE SOTO	JACKSON	1500	3	4	0
0580200	DECATUR	MACON	83885	139	0	5
0901900	DEER CREEK	TAZEWELL	630	0	3	0
0490300	DEERFIELD	LAKE	17327	38	0	10
* 0900200	DELAVAN	TAZEWELL	1642	3	5	0
0162500	DES PLAINES	COOK	53223	98	0	20
* 0841100	DIVERNON	SANGAMON	1178	1	3	0
0162600	DIXMOOR	COOK	3647	10	7	2

* REPORTS THROUGH ANOTHER AGENCY

POLICE DEPARTMENTS cont'd

NCIC NUMBER	AGENCY NAME	COUNTY	POPULATION	FULL-TIME POLICE OFFICERS	PART-TIME POLICE OFFICERS	FULL-TIME CIVILIANS
0520300	DIXON	LEE	15144	21	0	3
0162700	DOLTON	COOK	23930	38	0	7
* 0910400	DONGOLA	UNION	728	1	1	0
0220600	DOWNERS GROVE	DU PAGE	46858	59	0	23
0730100	DU QUOIN	PERRY	6697	9	8	4
* 0291600	DUNFERMLINE	FULTON	259	0	2	1
0820600	DUPO	ST. CLAIR	3164	5	4	1
1011000	DURAND	WINNEBAGO	1100	1	4	0
0530100	DWIGHT	LIVINGSTON	4230	6	9	4
0501100	EARLVILLE	LA SALLE	1435	2	9	0
0600400	EAST ALTON	MADISON	7063	12	0	6
0824000	EAST CARONDELET	ST. CLAIR	630	2	5	0
0430100	EAST DUBUQUE	JO DAVIESS	1914	5	1	0
0450400	EAST DUNDEE	KANE	2721	11	7	1
* 0480300	EAST GALESBURG	KNOX	813	1	0	0
0162900	EAST HAZEL CREST	COOK	1570	7	2	0
0810400	EAST MOLINE	ROCK ISLAND	20147	29	0	9
0900300	EAST PEORIA	TAZEWELL	21378	30	0	11
0820700	EAST ST. LOUIS	ST. CLAIR	40944	66	0	18
* 0630600	EASTON	MASON	351	1	0	0
* 0250700	EDGEWOOD	EFFINGHAM	502	1	1	0
* 0110600	EDINBURG	CHRISTIAN	982	1	0	0
0600500	EDWARDSVILLE	MADISON	14579	20	0	9
0250200	EFFINGHAM	EFFINGHAM	11851	24	2	7
1020100	EL PASO	WOODFORD	2499	3	6	0
0450500	ELBURN	KANE	1275	3	9	1
0830200	ELDORADO	SALINE	4536	6	0	4
0450600	ELGIN	KANE	77010	114	10	33
* 0430200	ELIZABETH	JO DAVIESS	641	1	3	0
* 0350200	ELIZABETHTOWN	HARDIN	427	0	1	0
0163000	ELK GROVE VILLAGE	COOK	33429	94	0	15
* 0390500	ELKVILLE	JACKSON	958	1	0	0
0220700	ELMHURST	DU PAGE	42029	64	11	22
0720400	ELMWOOD	PEORIA	1841	0	8	0
0163100	ELMWOOD PARK	COOK	23206	29	0	5
* 0991700	ELWOOD	WILL	951	0	5	0
1000800	ENERGY	WILLIAMSON	1106	3	0	0
0300400	EQUALITY	GALLATIN	748	1	1	0
0980900	ERIE	WHITESIDE	1572	2	2	0
* 0460900	ESSEX	KANKAKEE	482	0	3	0
1020200	EUREKA	WOODFORD	4435	3	6	0
0163200	EVANSTON	COOK	73233	157	0	54
* 0790700	EVANSVILLE	RANDOLPH	844	2	0	0
0163300	EVERGREEN PARK	COOK	20874	50	34	12
0530300	FAIRBURY	LIVINGSTON	3643	5	1	0
0960100	FAIRFIELD	WAYNE	5439	9	1	4
0822000	FAIRMONT CITY	ST. CLAIR	2140	5	8	3
* 0920400	FAIRMOUNT	VERMILION	678	0	3	0
0291100	FAIRVIEW	FULTON	510	1	4	0
0822400	FAIRVIEW HEIGHTS	ST. CLAIR	14351	32	0	10
* 0260500	FARINA	FAYETTE	575	1	0	0
0200200	FARMER CITY	DE WITT	2114	3	6	3
0290400	FARMINGTON	FULTON	2535	0	7	2
* 0822100	FAYETTEVILLE	ST. CLAIR	371	0	2	0
* 0870700	FINDLAY	SHELBY	787	1	0	0
0100800	FISHER	CHAMPAIGN	1526	2	3	0
* 0921800	FITHIAN	VERMILION	512	0	5	0
0130200	FLORA	CLAY	5054	10	0	5
0163400	FLOSSMOOR	COOK	8651	16	2	5
0162800	FORD HEIGHTS	COOK	4259	3	4	7
* 0630800	FOREST CITY	MASON	321	1	0	0

* REPORTS THROUGH ANOTHER AGENCY

POLICE DEPARTMENTS cont'd

NCIC NUMBER	AGENCY NAME	COUNTY	POPULATION	FULL-TIME POLICE OFFICERS	PART-TIME POLICE OFFICERS	FULL-TIME CIVILIANS
0163500	FOREST PARK	COOK	14918	35	0	14
0163600	FOREST VIEW	COOK	743	8	12	3
* 0710100	FORRESTON	OGLE	1361	0	3	0
0490400	FOX LAKE	LAKE	7478	15	4	5
0562000	FOX RIV VAL GARDEN	MCHENRY	665	1	5	0
0560400	FOX RIVER GROVE	MCHENRY	3551	9	1	0
0990600	FRANKFORT	WILL	7180	16	8	2
* 0520400	FRANKLIN GROVE	LEE	968	1	1	0
0163700	FRANKLIN PARK	COOK	18485	47	0	13
0820800	FREEBURG	ST. CLAIR	3115	5	1	0
0890100	FREEPORT	STEPHENSON	25840	49	0	8
0980200	FULTON	WHITESIDE	3698	6	0	0
* 0830400	GALATIA	SALINE	983	0	1	0
0430300	GALENA	JO DAVIESS	3647	8	0	2
0480400	GALESBURG	KNOX	33530	48	0	20
0370600	GALVA	HENRY	2742	4	2	0
0320200	GARDNER	GRUNDY	1237	1	0	0
0370700	GENESEO	HENRY	5990	9	0	5
0450700	GENEVA	KANE	12617	23	0	10
0190100	GENOA	DE KALB	3083	4	15	3
* 0920500	GEORGETOWN	VERMILION	3678	4	6	0
* 0891300	GERMAN VALLEY	STEPHENSON	480	0	2	0
* 0141300	GERMANTOWN	CLINTON	1167	0	6	0
0270100	GIBSON CITY	FORD	3396	7	3	3
0101100	GIFFORD	CHAMPAIGN	845	1	2	0
0452100	GILBERTS	KANE	987	1	8	0
0590500	GILLESPIE	MACOUPIN	3645	6	5	3
0380200	GILMAN	IROQUOIS	1816	3	2	0
0590600	GIRARD	MACOUPIN	2164	4	2	0
0721200	GLASFORD	PEORIA	1115	0	6	0
0602300	GLEN CARBON	MADISON	7731	11	0	5
0220900	GLEN ELLYN	DU PAGE	24944	32	0	10
0163800	GLENCOE	COOK	8499	33	0	8
0220800	GLENDALE HEIGHTS	DU PAGE	27973	43	0	19
0163900	GLENVIEW	COOK	37093	62	0	18
0164000	GLENWOOD	COOK	9289	14	5	7
* 0760100	GOLCONDA	POPE	823	1	0	0
0164100	GOLF	COOK	454	1	14	0
* 0440200	GOREVILLE	JOHNSON	872	0	1	0
0420100	GRAFTON	JERSEY	918	2	3	0
* 0501300	GRAND RIDGE	LA SALLE	560	0	3	0
* 0390900	GRAND TOWER	JACKSON	775	1	0	0
* 0840100	GRANDVIEW	SANGAMON	1647	1	7	0
0600700	GRANITE CITY	MADISON	32862	53	0	9
* 0461100	GRANT PARK	KANKAKEE	1024	3	6	0
* 0780100	GRANVILLE	PUTNAM	1407	1	3	0
0490500	GRAYSLAKE	LAKE	7388	11	2	5
0970200	GRAYVILLE	WHITE	2043	3	0	3
0370800	GREEN ROCK	HENRY	2615	3	5	0
0901400	GREEN VALLEY	TAZEWELL	745	0	1	0
0310200	GREENFIELD	GREENE	1162	2	0	0
0180100	GREENUP	CUMBERLAND	1616	3	0	0
* 0650300	GREENVIEW	MENARD	848	1	2	0
0030100	GREENVILLE	BOND	4806	8	0	5
* 0571000	GRIDLEY	MCLEAN	1304	1	0	0
* 0750200	GRIGGSVILLE	PIKE	1218	0	2	0
* 0360100	GULF PORT	HENDERSON	209	1	0	0
0490600	GURNEE	LAKE	13701	26	0	12
0492800	HAINESVILLE	LAKE	134	0	9	0
* 0602800	HAMEL	MADISON	530	1	1	0
0340400	HAMILTON	HANCOCK	3281	4	0	0

* REPORTS THROUGH ANOTHER AGENCY

POLICE DEPARTMENTS cont'd

NCIC NUMBER	AGENCY NAME	COUNTY	POPULATION	FULL-TIME POLICE OFFICERS	PART-TIME POLICE OFFICERS	FULL-TIME CIVILIANS
0450800	HAMPSHIRE	KANE	1843	4	4	0
0811100	HAMPTON	ROCK ISLAND	1601	1	5	0
0430400	HANOVER	JO DAVIESS	908	1	3	0
0164200	HANOVER PARK	COOK	32895	40	0	20
* 0070100	HARDIN	CALHOUN	1071	1	1	0
0830300	HARRISBURG	SALINE	9289	12	0	6
0600800	HARTFORD	MADISON	1676	5	3	1
0560500	HARVARD	MCHENRY	5975	12	5	4
0164300	HARVEY	COOK	29771	62	3	23
0164400	HARWOOD HEIGHTS	COOK	7680	23	12	8
0630100	HAVANA	MASON	3610	8	3	0
0493800	HAWTHORN WOODS	LAKE	4423	0	11	0
0164500	HAZEL CREST	COOK	13334	23	2	7
0560600	HEBRON	MCHENRY	809	2	8	0
* 0670400	HECKER	MONROE	534	0	1	0
* 0780200	HENNEPIN	PUTNAM	669	0	3	0
* 0921900	HENNING	VERMILION	273	0	2	0
0620100	HENRY	MARSHALL	2591	3	6	0
1000200	HERRIN	WILLIAMSON	10857	12	4	3
0461000	HERSCHER	KANKAKEE	1278	2	1	0
* 0570400	HEYWORTH	MCLEAN	1627	1	4	0
0164600	HICKORY HILLS	COOK	13021	23	0	8
0600900	HIGHLAND	MADISON	7525	13	0	6
0490700	HIGHLAND PARK	LAKE	30575	58	0	12
0490800	HIGHWOOD	LAKE	5331	7	0	4
0680100	HILLSBORO	MONTGOMERY	4400	6	0	0
0811400	HILLSDALE	ROCK ISLAND	489	0	8	0
0164700	HILLSIDE	COOK	7672	29	4	8
0190200	HINCKLEY	DE KALB	1682	2	1	0
0221000	HINSDALE	DU PAGE	16029	27	0	11
0164900	HODGKINS	COOK	1963	13	0	1
0165000	HOFFMAN ESTATES	COOK	46561	80	0	23
* 0562100	HOLIDAY HILLS	MCHENRY	807	0	5	0
0165100	HOMETOWN	COOK	4769	1	36	5
0165200	HOMEWOOD	COOK	19278	34	0	11
0920600	HOOPESTON	VERMILION	5871	9	0	5
0900400	HOPEDALE	TAZEWELL	805	0	4	0
* 0461500	HOPKINS PARK	KANKAKEE	601	1	0	0
* 0571100	HUDSON	MCLEAN	1006	1	2	0
0560700	HUNTLEY	MCHENRY	2453	7	2	0
* 1000900	HURST	WILLIAMSON	842	0	3	0
0170400	HUTSONVILLE	CRAWFORD	622	0	2	0
* 0841200	ILLIOPOLIS	SANGAMON	934	1	5	0
0165300	INDIAN HEAD PARK	COOK	3503	9	0	3
* 0922000	INDIANOLA	VERMILION	336	0	5	0
* 0950500	IRVINGTON	WASHINGTON	827	0	1	0
0492400	ISLAND LAKE	LAKE	4449	8	0	4
0221100	ITASCA	DU PAGE	6947	26	0	12
0690100	JACKSONVILLE	MORGAN	19324	34	0	8
0841700	JEROME	SANGAMON	1206	4	4	0
0420200	JERSEYVILLE	JERSEY	7382	11	2	6
1000300	JOHNSTON CITY	WILLIAMSON	3706	5	5	0
0990700	JOLIET	WILL	76836	175	0	42
0910300	JONESBORO	UNION	1728	3	2	0
* 0640200	JOPPA	MASSAC	492	2	0	0
* 0660500	JOY	MERCER	452	0	1	0
0165500	JUSTICE	COOK	11137	19	0	3
0460200	KANKAKEE	KANKAKEE	27575	57	0	19
* 0230200	KANSAS	EDGAR	887	1	2	0
* 0770100	KARNAK	PULASKI	581	0	2	0
* 0660200	KEITHSBURG	MERCER	747	0	2	0

* REPORTS THROUGH ANOTHER AGENCY

POLICE DEPARTMENTS cont'd

NCIC NUMBER	AGENCY NAME	COUNTY	POPULATION	FULL-TIME POLICE OFFICERS	PART-TIME POLICE OFFICERS	FULL-TIME CIVILIANS
0165600	KENILWORTH	COOK	2402	11	0	3
0370900	KEWANEE	HENRY	12969	16	0	5
0493600	KILDEER	LAKE	2257	5	4	0
0110300	KINCAID	CHRISTIAN	1353	1	0	0
* 0191300	KINGSTON	DE KALB	562	0	2	0
* 0610800	KINMUNDY	MARION	879	1	1	0
0190900	KIRKLAND	DE KALB	1011	2	7	0
0480500	KNOXVILLE	KNOX	3243	3	4	0
0165700	LA GRANGE	COOK	15362	28	0	9
0165800	LA GRANGE PARK	COOK	12861	23	13	6
* 0340600	LA HARPE	HANCOCK	1407	1	2	0
* 0061000	LA MOILLE	BUREAU	654	0	1	0
0500100	LA SALLE	LA SALLE	9717	17	0	3
0620200	LACON	MARSHALL	1986	4	4	1
* 0060300	LADD	BUREAU	1283	1	2	0
0490900	LAKE BLUFF	LAKE	5513	11	0	2
0491000	LAKE FOREST	LAKE	17836	38	0	13
0560900	LAKE IN THE HILLS	MCHENRY	5866	12	0	5
0491100	LAKE VILLA	LAKE	2857	6	6	1
0491200	LAKE ZURICH	LAKE	14947	24	0	11
0561600	LAKEMOOR	MCHENRY	1322	3	1	0
0561700	LAKEWOOD	MCHENRY	1609	6	4	0
0080200	LANARK	CARROLL	1382	1	3	0
0165900	LANSING	COOK	28086	47	32	13
* 0510200	LAWRENCEVILLE	LAWRENCE	4897	7	3	1
* 0710900	LEAF RIVER	OGLE	546	0	0	0
0820900	LEBANON	ST. CLAIR	3688	6	4	6
* 0500200	LELAND	LA SALLE	862	1	1	0
0841300	LELAND GROVE	SANGAMON	1679	4	5	0
0166000	LEMONT	COOK	7348	18	5	2
* 0890200	LENA	STEPHENSON	2605	2	9	0
* 0823000	LENZBURG	ST. CLAIR	510	1	6	0
0570500	LEROY	MCLEAN	2777	3	6	0
0290500	LEWISTOWN	FULTON	2572	3	4	0
* 0570600	LEXINGTON	MCLEAN	1809	1	2	0
* 0010500	LIBERTY	ADAMS	541	1	0	0
0491300	LIBERTYVILLE	LAKE	19174	34	0	10
0540200	LINCOLN	LOGAN	15418	25	0	3
0492900	LINCOLNSHIRE	LAKE	4931	15	0	4
0166100	LINCOLNWOOD	COOK	11365	34	0	11
0493000	LINDENHURST	LAKE	8038	11	1	0
0221200	LISLE	DU PAGE	19512	32	0	15
0680200	LITCHFIELD	MONTGOMERY	6883	12	1	3
* 0601000	LIVINGSTON	MADISON	928	1	1	0
0842300	LOAMI	SANGAMON	802	0	5	0
0990800	LOCKPORT	WILL	9401	19	1	8
0221300	LOMBARD	DU PAGE	39408	61	0	16
* 0291500	LONDON MILLS	FULTON	485	0	1	0
1010200	LOVES PARK	WINNEBAGO	15462	22	3	8
* 0700200	LOVINGTON	MOULTRIE	1143	2	0	0
0101300	LUDLOW	CHAMPAIGN	323	0	2	0
* 0980300	LYNDON	WHITESIDE	615	0	1	0
0166200	LYNWOOD	COOK	6535	8	0	1
0166300	LYONS	COOK	9828	23	4	4
0901100	MACKINAW	TAZEWELL	1331	1	1	0
0550400	MACOMB	MCDONOUGH	19952	24	0	6
0601100	MADISON	MADISON	4629	11	0	3
* 0780400	MAGNOLIA	PUTNAM	261	1	0	0
0100300	MAHOMET	CHAMPAIGN	3103	4	4	0
* 0191000	MALTA	DE KALB	865	0	4	0
0991600	MANHATTAN	WILL	2059	4	3	0

* REPORTS THROUGH ANOTHER AGENCY

POLICE DEPARTMENTS cont'd

NCIC NUMBER	AGENCY NAME	COUNTY	POPULATION	FULL-TIME POLICE OFFICERS	PART-TIME POLICE OFFICERS	FULL-TIME CIVILIANS
0630300	MANITO	MASON	1711	2	4	0
* 0740400	MANSFIELD	PIATT	929	0	2	0
0460500	MANTENO	KANKAKEE	3488	7	4	0
* 0451800	MAPLE PARK	KANE	641	0	3	0
0561000	MARENGO	MCHENRY	4768	11	0	4
* 0602400	MARINE	MADISON	972	0	2	0
1000400	MARION	WILLIAMSON	14545	17	0	5
0821000	MARISSA	ST. CLAIR	2375	4	1	0
* 0780500	MARK	PUTNAM	391	0	2	0
0166500	MARKHAM	COOK	13136	30	0	8
0580300	MAROA	MACON	1602	2	4	0
0900500	MARQUETTE HEIGHTS	TAZEWELL	3077	3	6	0
0500300	MARSEILLES	LA SALLE	4811	6	3	0
0120200	MARSHALL	CLARK	3555	11	0	1
0120300	MARTINSVILLE	CLARK	1161	3	5	0
0601200	MARYVILLE	MADISON	2576	5	5	4
0821100	MASCOUTAH	ST. CLAIR	5511	5	3	0
0630200	MASON CITY	MASON	2323	4	5	0
* 0660300	MATHERVILLE	MERCER	708	0	3	0
0166600	MATTESON	COOK	11378	33	0	11
0150300	MATTOON	COLES	18441	39	0	9
0166700	MAYWOOD	COOK	27139	62	8	15
* 0320300	MAZON	GRUNDY	764	1	0	0
0166400	MCCOOK	COOK	235	13	0	3
0561100	MCCULLOM LAKE	MCHENRY	1033	1	5	0
0561200	MCHENRY	MCHENRY	16177	28	0	11
* 0571200	MCLEAN	MCLEAN	797	1	2	0
0330100	MCLEANSBORO	HAMILTON	2677	5	3	4
* 0780300	MCNABB	PUTNAM	310	0	2	0
* 0843100	MECHANICSBURG	SANGAMON	538	1	1	0
0166800	MELROSE PARK	COOK	20859	58	5	5
0500400	MENDOTA	LA SALLE	7018	12	1	3
0690200	MEREDOSIA	MORGAN	1134	1	2	0
0166900	MERRIONETTE PARK	COOK	2065	0	26	0
1020300	METAMORA	WOODFORD	2520	3	5	0
0640300	METROPOLIS	MASSAC	6734	12	0	2
0167000	MIDLOTHIAN	COOK	14372	23	11	5
0810500	MILAN	ROCK ISLAND	5831	10	1	5
* 0380300	MILFORD	IROQUOIS	1512	1	1	0
0080300	MILLEDGEVILLE	CARROLL	1076	1	2	0
* 0470500	MILLINGTON	KENDALL	470	1	1	0
0821200	MILLSTADT	ST. CLAIR	2566	4	0	0
0900600	MINIER	TAZEWELL	1155	1	3	0
1020400	MINONK	WOODFORD	1982	1	6	0
0320600	MINOOKA	GRUNDY	2561	5	8	0
0992200	MOKENA	WILL	6128	13	6	1
0810600	MOLINE	ROCK ISLAND	43202	64	0	21
0460400	MOMENCE	KANKAKEE	2968	5	6	0
0990900	MONEE	WILL	1044	4	9	0
0940300	MONMOUTH	WARREN	9489	20	0	6
0450900	MONTGOMERY	KANE	4267	11	0	6
0740300	MONTICELLO	PIATT	4549	6	3	1
0320400	MORRIS	GRUNDY	10270	17	9	5
0980400	MORRISON	WHITESIDE	4363	6	1	0
* 0110700	MORRISONVILLE	CHRISTIAN	1113	1	3	0
0900700	MORTON	TAZEWELL	13799	14	0	5
0167100	MORTON GROVE	COOK	22408	45	0	17
* 0770200	MOUND CITY	PULASKI	765	2	2	0
* 0770300	MOUNDS	PULASKI	1407	3	0	0
* 0870100	MOWEAQUA	SHELBY	1785	1	5	0
* 0110900	MT. AUBURN	CHRISTIAN	544	0	1	0

* REPORTS THROUGH ANOTHER AGENCY

POLICE DEPARTMENTS cont'd

NCIC NUMBER	AGENCY NAME	COUNTY	POPULATION	FULL-TIME POLICE OFFICERS	PART-TIME POLICE OFFICERS	FULL-TIME CIVILIANS
0930100	MT. CARMEL	WABASH	8287	12	0	6
0080400	MT. CARROLL	CARROLL	1726	2	3	0
0710200	MT. MORRIS	OGLE	2919	4	14	3
0590700	MT. OLIVE	MACOUPIN	2126	3	9	1
0167200	MT. PROSPECT	COOK	53170	70	0	20
0540300	MT. PULASKI	LOGAN	1610	2	3	1
0050100	MT. STERLING	BROWN	1922	4	1	4
0410100	MT. VERNON	JEFFERSON	16988	28	0	6
0580400	MT. ZION	MACON	4522	7	7	1
0491400	MUNDELEIN	LAKE	21215	30	0	9
0390200	MURPHYSBORO	JACKSON	9176	15	0	5
0221400	NAPERVILLE	DU PAGE	85351	113	0	41
* 0500500	NAPLATE	LA SALLE	609	0	2	0
0950200	NASHVILLE	WASHINGTON	3202	3	2	0
0821400	NATIONAL CITY	ST. CLAIR	57	4	18	0
0340700	NAUVOO	HANCOCK	1108	1	4	0
0180200	NEOGA	CUMBERLAND	1678	2	2	0
* 0061500	NEPONSET	BUREAU	529	0	2	0
0821500	NEW ATHENS	ST. CLAIR	2010	3	4	0
0140400	NEW BADEN	CLINTON	2602	4	1	0
* 0842900	NEW BERLIN	SANGAMON	797	0	3	0
* 0660800	NEW BOSTON	MERCER	620	1	0	0
* 0300600	NEW HAVEN	GALLATIN	459	0	1	0
0991500	NEW LENOX	WILL	9627	14	3	1
* 0660400	NEW WINDSOR	MERCER	774	1	2	0
* 0470400	NEWARK	KENDALL	840	0	1	0
* 0210400	NEWMAN	DOUGLAS	960	1	2	0
0400100	NEWTON	JASPER	3154	6	1	1
0167300	NILES	COOK	28284	51	48	12
0680300	NOKOMIS	MONTGOMERY	2534	3	3	3
0570200	NORMAL	MCLEAN	40023	50	0	9
0167400	NORRIDGE	COOK	14459	31	14	6
* 0970300	NORRIS CITY	WHITE	1341	0	2	0
0451000	NORTH AURORA	KANE	5940	13	1	1
0491500	NORTH CHICAGO	LAKE	34978	44	0	21
0900800	NORTH PEKIN	TAZEWELL	1556	1	8	0
0167800	NORTH RIVERSIDE	COOK	6005	30	0	8
* 0501700	NORTH UTICA	LA SALLE	848	0	5	0
0167500	NORTHBROOK	COOK	32308	60	0	22
0167600	NORTHFIELD	COOK	4635	20	2	7
0167700	NORTHLAKE	COOK	12505	32	0	5
0721300	NORWOOD	PEORIA	495	0	1	0
0821600	O'FALLON	ST. CLAIR	16073	25	2	8
0221500	OAK BROOK	DU PAGE	9178	39	0	12
0167900	OAK FOREST	COOK	26203	34	0	11
0168000	OAK LAWN	COOK	56182	104	0	7
0168100	OAK PARK	COOK	53648	115	0	44
0222900	OAKBROOK TERRACE	DU PAGE	1907	17	8	6
* 0150400	OAKLAND	COLES	996	3	1	0
* 0921300	OAKWOOD	VERMILION	1533	1	0	0
0561800	OAKWOOD HILLS	MCHENRY	1498	2	8	0
* 0170100	OBLONG	CRAWFORD	1616	1	3	0
* 0610700	ODIN	MARION	1150	1	1	0
0101200	OGDEN	CHAMPAIGN	671	1	1	0
0500600	OGLESBY	LA SALLE	3619	7	0	0
0950300	OKAWVILLE	WASHINGTON	1274	1	4	0
0300300	OLD SHAWNEETOWN	GALLATIN	356	2	0	0
0800100	OLNEY	RICHLAND	8664	9	0	5
0168200	OLYMPIA FIELDS	COOK	4248	16	3	1
* 0380400	ONARGA	IROQUOIS	1281	1	2	0
* 0580800	OREANA	MACON	847	1	0	0

* REPORTS THROUGH ANOTHER AGENCY

POLICE DEPARTMENTS cont'd

NCIC NUMBER	AGENCY NAME	COUNTY	POPULATION	FULL-TIME POLICE OFFICERS	PART-TIME POLICE OFFICERS	FULL-TIME CIVILIANS
0710300	OREGON	OGLE	3891	5	3	0
* 0280700	ORIENT	FRANKLIN	428	0	1	0
0168B00	ORLAND HILLS	COOK	5510	7	11	1
0168300	ORLAND PARK	COOK	35720	58	8	25
0470300	OSWEGO	KENDALL	3876	12	0	2
0500700	OTTAWA	LA SALLE	17451	26	1	5
0168400	PALATINE	COOK	39253	66	0	28
0170200	PALESTINE	CRAWFORD	1619	2	3	0
0591200	PALMYRA	MACOUPIN	722	1	3	1
0168500	PALOS HEIGHTS	COOK	11478	26	3	3
0168600	PALOS HILLS	COOK	17803	25	12	3
0168700	PALOS PARK	COOK	4199	9	14	2
0110100	PANA	CHRISTIAN	5796	8	6	5
0230300	PARIS	EDGAR	8987	14	1	4
0492500	PARK CITY	LAKE	4677	6	2	4
0168800	PARK FOREST	COOK	24656	37	0	7
0168900	PARK RIDGE	COOK	36175	48	12	17
* 0610900	PATOKA	MARION	656	1	0	0
* 0520500	PAW PAW	LEE	791	1	0	0
* 0840600	PAWNEE	SANGAMON	2384	4	0	0
0270200	PAXTON	FORD	4289	6	0	0
* 0890600	PEARL CITY	STEPHENSON	670	0	2	0
1010300	PECATONICA	WINNEBAGO	1760	2	6	0
0900900	PEKIN	TAZEWELL	32254	46	0	5
0720700	PEORIA	PEORIA	113504	208	0	79
0720900	PEORIA HEIGHTS	PEORIA	6930	10	0	4
0991000	PEOTONE	WILL	2947	6	12	0
* 0791000	PERCY	RANDOLPH	925	1	1	0
* 0750500	PERRY	PIKE	491	1	0	0
0500800	PERU	LA SALLE	9302	19	0	5
0650100	PETERSBURG	MENARD	2261	5	3	0
0169000	PHOENIX	COOK	2217	3	16	3
0730200	PINCKNEYVILLE	PERRY	3372	5	2	1
* 0270300	PIPER CITY	FORD	760	1	0	0
* 1001000	PITTSBURG	WILLIAMSON	602	0	1	0
0750300	PITTSFIELD	PIKE	4231	6	0	0
0991100	PLAINFIELD	WILL	4557	10	0	5
0470100	PLANO	KENDALL	5104	9	0	4
* 0750400	PLEASANT HILL	PIKE	1030	1	1	0
* 0842400	PLEASANT PLAINS	SANGAMON	701	0	1	0
* 0340800	PLYMOUTH	HANCOCK	521	1	0	0
* 0030200	POCAHONTAS	BOND	837	1	0	0
0710400	POLO	OGLE	2514	3	3	0
0530200	PONTIAC	LIVINGSTON	11428	18	0	6
0602100	PONTOON BEACH	MADISON	4013	9	0	5
0810700	PORT BYRON	ROCK ISLAND	1002	2	5	0
0169100	POSEN	COOK	4226	8	13	1
* 0920700	POTOMAC	VERMILION	753	0	2	0
* 0790800	PRAIRIE DU ROCHER	RANDOLPH	540	3	4	0
* 0562600	PRAIRIE GROVE	MCHENRY	654	0	6	0
0060400	PRINCETON	BUREAU	7197	10	1	0
0980500	PROPHETSTOWN	WHITESIDE	1749	3	1	0
0169G00	PROSPECT HEIGHTS	COOK	15239	18	0	2
0010300	QUINCY	ADAMS	39681	72	0	11
0260100	RAMSEY	FAYETTE	963	1	0	0
* 0920800	RANKIN	VERMILION	619	1	1	0
0100400	RANTOUL	CHAMPAIGN	17212	22	0	6
* 0680400	RAYMOND	MONTGOMERY	820	1	1	0
0790200	RED BUD	RANDOLPH	2918	4	2	0
0561300	RICHMOND	MCHENRY	1016	4	4	0
0169200	RICHTON PARK	COOK	10523	18	6	4

* REPORTS THROUGH ANOTHER AGENCY

POLICE DEPARTMENTS cont'd

NCIC NUMBER	AGENCY NAME	COUNTY	POPULATION	FULL-TIME POLICE OFFICERS	PART-TIME POLICE OFFICERS	FULL-TIME CIVILIANS
* 0920900	RIDGE FARM	VERMILION	939	1	4	0
0300100	RIDGWAY	GALLATIN	1103	2	6	0
0169400	RIVER FOREST	COOK	11669	29	0	10
0169500	RIVER GROVE	COOK	9961	17	28	6
0169300	RIVERDALE	COOK	13671	27	0	6
0169600	RIVERSIDE	COOK	8774	19	0	3
* 0840700	RIVERTON	SANGAMON	2638	3	5	0
0169700	ROBBINS	COOK	7498	6	12	6
0170300	ROBINSON	CRAWFORD	6740	9	2	1
0710500	ROCHELLE	OGLE	8769	19	0	6
0840900	ROCHESTER	SANGAMON	2676	6	3	0
0980600	ROCK FALLS	WHITESIDE	9654	16	0	7
0810800	ROCK ISLAND	ROCK ISLAND	40552	79	0	32
0991200	ROCKDALE	WILL	1709	4	3	0
1010400	ROCKFORD	WINNEBAGO	139426	248	0	76
1010500	ROCKTON	WINNEBAGO	2928	5	5	1
0169800	ROLLING MEADOWS	COOK	22591	50	9	10
0991300	ROMEOVILLE	WILL	14074	32	0	11
0310300	ROODHOUSE	GREENE	2139	4	4	0
1010600	ROSCOE	WINNEBAGO	2079	6	7	1
0221600	ROSELLE	DU PAGE	20819	32	3	12
0169900	ROSEMONT	COOK	3995	66	300	11
* 0350300	ROSICLARE	HARDIN	1378	1	1	0
* 0921000	ROSSVILLE	VERMILION	1334	1	4	0
0491600	ROUND LAKE	LAKE	3550	7	1	4
0491700	ROUND LAKE BEACH	LAKE	16434	23	0	10
0491800	ROUND LAKE HTS	LAKE	1251	2	6	0
0491900	ROUND LAKE PARK	LAKE	4045	6	4	0
0601300	ROXANA	MADISON	1562	6	0	1
0280300	ROYALTON	FRANKLIN	1191	2	3	0
* 0790900	RUMA	RANDOLPH	256	0	2	0
0850100	RUSHVILLE	SCHUYLER	3229	5	1	0
0610400	SALEM	MARION	7470	14	0	5
* 0630400	SAN JOSE	MASON	519	0	1	0
* 0610500	SANDOVAL	MARION	1535	1	3	0
0190300	SANDWICH	DE KALB	5567	10	1	6
0822200	SAUGET	ST. CLAIR	197	7	0	0
0161A00	SAUK VILLAGE	COOK	9926	17	0	7
0080500	SAVANNA	CARROLL	3819	9	0	0
* 0571300	SAYBROOK	MCLEAN	767	0	2	0
0162A00	SCHAUMBURG	COOK	68586	131	0	48
0163A00	SCHILLER PARK	COOK	11189	28	18	8
* 0680600	SCHRAM CITY	MONTGOMERY	692	0	1	0
* 0660900	SEATON	MERCER	221	0	1	0
0500900	SENECA	LA SALLE	1878	3	8	0
0280400	SESSER	FRANKLIN	2087	5	0	0
* 0191200	SHABBONA	DE KALB	897	1	1	0
* 0080600	SHANNON	CARROLL	887	1	4	0
0300200	SHAWNEETOWN	GALLATIN	1575	4	0	0
* 0060500	SHEFFIELD	BUREAU	951	1	3	0
0870200	SHELBYVILLE	SHELBY	4943	7	2	1
* 0380500	SHELDON	IROQUOIS	1109	1	7	0
* 0501500	SHERIDAN	LA SALLE	1288	1	5	0
0841400	SHERMAN	SANGAMON	2080	3	4	0
* 0660600	SHERRARD	MERCER	697	0	3	0
0822500	SHILOH	ST. CLAIR	2655	3	8	0
* 0590800	SHIPMAN	MACOUPIN	624	1	1	0
0992100	SHOREWOOD	WILL	6264	12	0	1
* 0921600	SIDELL	VERMILION	584	1	2	0
0810900	SILVIS	ROCK ISLAND	6926	11	0	6
0164A00	SKOKIE	COOK	59432	106	0	31

* REPORTS THROUGH ANOTHER AGENCY

POLICE DEPARTMENTS cont'd

NCIC NUMBER	AGENCY NAME	COUNTY	POPULATION	FULL-TIME POLICE OFFICERS	PART-TIME POLICE OFFICERS	FULL-TIME CIVILIANS
0451200	SLEEPY HOLLOW	KANE	3241	5	8	1
0822800	SMITHTON	ST. CLAIR	1587	2	4	0
0166A00	SO. CHICAGO HGTS.	COOK	3597	11	5	5
* 0190400	SOMONAUK	DE KALB	1263	2	3	0
0165A00	SOUTH BARRINGTON	COOK	2937	8	6	1
1010700	SOUTH BELOIT	WINNEBAGO	4072	7	6	4
0451300	SOUTH ELGIN	KANE	7474	13	3	4
0167A00	SOUTH HOLLAND	COOK	22105	31	3	9
0690400	SOUTH JACKSONVILLE	MORGAN	3187	5	3	1
* 0901200	SOUTH PEKIN	TAZEWELL	1184	2	2	0
0601900	SOUTH ROXANA	MADISON	1961	3	9	1
* 0841500	SOUTHERN VIEW	SANGAMON	1906	1	0	0
0790300	SPARTA	RANDOLPH	4853	8	0	3
* 0843200	SPAULDING	SANGAMON	440	0	1	0
* 1021000	SPRING BAY	WOODFORD	439	0	2	0
* 0561900	SPRING GROVE	MCHENRY	1066	5	3	1
0060600	SPRING VALLEY	BUREAU	5246	5	3	4
0840200	SPRINGFIELD	SANGAMON	105227	196	0	41
* 0460600	ST. ANNE	KANKAKEE	1153	3	3	0
0451400	ST. CHARLES	KANE	22501	43	0	7
* 0291700	ST. DAVID	FULTON	603	1	0	0
* 0260200	ST. ELMO	FAYETTE	1473	2	0	0
* 0260300	ST. PETER	FAYETTE	353	1	0	0
* 0571400	STANFORD	MCLEAN	620	0	1	0
0590900	STAUNTON	MACOUPIN	4806	5	9	3
* 0790400	STEELEVILLE	RANDOLPH	2059	3	1	0
0168A00	STEGER	COOK	8584	12	4	3
0980700	STERLING	WHITESIDE	15132	25	0	12
* 0870800	STEWARDSON	SHELBY	660	1	0	0
0169A00	STICKNEY	COOK	5678	13	10	4
0430500	STOCKTON	JO DAVIESS	1871	3	3	0
0161B00	STONE PARK	COOK	4383	12	8	5
0110400	STONINGTON	CHRISTIAN	1006	0	3	0
* 0870400	STRASBURG	SHELBY	473	1	0	0
0162B00	STREAMWOOD	COOK	30987	44	2	18
0501000	STREATOR	LA SALLE	14121	21	0	6
0451500	SUGAR GROVE	KANE	2005	5	7	0
0700300	SULLIVAN	MOULTRIE	4354	7	1	1
0822600	SUMMERFIELD	ST. CLAIR	509	0	1	0
0163B00	SUMMIT	COOK	9971	27	36	7
* 0510300	SUMNER	LAWRENCE	1083	1	2	0
0561400	SUNNYSIDE	MCHENRY	1529	0	6	0
0822300	SWANSEA	ST. CLAIR	8201	12	0	3
0190500	SYCAMORE	DE KALB	9708	16	10	6
* 0020200	TAMMS	ALEXANDER	748	0	1	0
0980800	TAMPICO	WHITESIDE	833	1	0	0
0110200	TAYLORVILLE	CHRISTIAN	11133	15	0	7
* 0250600	TEUTOPOLIS	EFFINGHAM	1417	1	2	0
* 0843000	THAYER	SANGAMON	730	1	1	0
0101000	THOMASBORO	CHAMPAIGN	1250	2	1	0
0080700	THOMSON	CARROLL	538	0	4	0
0164B00	THORNTON	COOK	2778	7	4	1
* 0790500	TILDEN	RANDOLPH	919	1	2	0
* 0921100	TILTON	VERMILION	2729	2	5	0
0165M00	TINLEY PARK	COOK	37121	46	36	8
* 0061100	TISKILWA	BUREAU	830	1	1	0
* 0180300	TOLEDO	CUMBERLAND	1199	1	0	0
0100500	TOLONO	CHAMPAIGN	2605	2	2	0
* 0620300	TOLUCA	MARSHALL	1315	2	1	0
0501600	TONICA	LA SALLE	715	1	1	0
* 0880100	TOULON	STARK	1328	1	2	0

* REPORTS THROUGH ANOTHER AGENCY

POLICE DEPARTMENTS cont'd

NCIC NUMBER	AGENCY NAME	COUNTY	POPULATION	FULL-TIME POLICE OFFICERS	PART-TIME POLICE OFFICERS	FULL-TIME CIVILIANS
0493300	TOWER LAKES	LAKE	1333	0	7	0
0901300	TREMONT	TAZEWELL	2088	2	2	0
0140500	TRENTON	CLINTON	2481	3	3	0
0601400	TROY	MADISON	6046	10	0	4
0210500	TUSCOLA	DOUGLAS	4155	5	3	1
* 0770400	ULLIN	PULASKI	402	0	1	0
* 0562400	UNION	MCHENRY	542	0	3	0
0992000	UNIVERSITY PARK	WILL	6204	13	12	7
0100600	URBANA	CHAMPAIGN	36344	43	0	11
* 0281100	VALIER	FRANKLIN	708	0	1	0
* 0670300	VALMEYER	MONROE	897	1	2	0
0260400	VANDALIA	FAYETTE	6114	12	0	5
0601500	VENICE	MADISON	3571	11	2	2
* 0291000	VERMONT	FULTON	806	1	0	0
0492600	VERNON HILLS	LAKE	15319	27	0	11
* 0050300	VERSAILLES	BROWN	480	0	1	0
0440100	VIENNA	JOHNSON	1446	2	1	0
0210600	VILLA GROVE	DOUGLAS	2734	4	4	0
0221700	VILLA PARK	DU PAGE	22253	35	0	15
* 0660700	VIOLA	MERCER	964	1	2	0
0591000	VIRDEN	MACOUPIN	3635	5	2	4
* 0090300	VIRGINIA	CASS	1767	1	1	0
* 0060700	WALNUT	BUREAU	1463	2	0	0
0610600	WAMAC	MARION	1501	2	4	0
0430600	WARREN	JO DAVIESS	1550	3	3	0
0580900	WARRENSBURG	MACON	1274	1	2	0
0222500	WARRENVILLE	DU PAGE	11333	16	3	5
* 1020600	WASHBURN	WOODFORD	1075	0	8	0
0901000	WASHINGTON	TAZEWELL	10099	12	8	3
0821700	WASHINGTON PARK	ST. CLAIR	7431	9	12	4
0670200	WATERLOO	MONROE	5072	7	0	1
* 0190600	WATERMAN	DE KALB	1074	1	3	0
0380100	WATSEKA	IROQUOIS	5424	10	1	5
0492000	WAUCONDA	LAKE	6294	13	0	5
0492100	WAUKEGAN	LAKE	69392	120	0	50
* 0690300	WAVERLY	MORGAN	1402	2	2	0
0221800	WAYNE	DU PAGE	1541	4	2	1
* 0381400	WELLINGTON	IROQUOIS	294	1	0	0
* 0620400	WENONA	MARSHALL	950	1	3	0
0221900	WEST CHICAGO	DU PAGE	14796	22	0	5
0280900	WEST CITY	FRANKLIN	747	4	4	4
0451700	WEST DUNDEE	KANE	3728	14	5	1
0280500	WEST FRANKFORT	FRANKLIN	8526	14	0	6
0166B00	WESTCHESTER	COOK	17301	35	0	6
0167B00	WESTERN SPRINGS	COOK	11984	21	0	7
* 0120400	WESTFIELD	CLARK	676	0	1	0
0222000	WESTMONT	DU PAGE	21228	36	0	13
* 0921200	WESTVILLE	VERMILION	3387	2	6	0
0222100	WHEATON	DU PAGE	51464	54	20	21
0169B00	WHEELING	COOK	29911	50	0	22
0310400	WHITE HALL	GREENE	2814	4	8	5
0480800	WILLIAMSFIELD	KNOX	571	1	1	0
* 0603000	WILLIAMSON	MADISON	278	0	0	0
* 0840800	WILLIAMSVILLE	SANGAMON	1140	1	0	0
0161C00	WILLOW SPRINGS	COOK	4509	11	11	4
0223000	WILLOWBROOK	DU PAGE	8598	20	0	4
0162C00	WILMETTE	COOK	26690	43	0	16
0991400	WILMINGTON	WILL	4743	10	5	5
0860200	WINCHESTER	SCOTT	1769	2	0	0
* 0870500	WINDSOR	SHELBY	1143	2	1	0
0222200	WINFIELD	DU PAGE	7096	14	0	1

* REPORTS THROUGH ANOTHER AGENCY

POLICE DEPARTMENTS cont'd

NCIC NUMBER	AGENCY NAME	COUNTY	POPULATION	FULL-TIME POLICE OFFICERS	PART-TIME POLICE OFFICERS	FULL-TIME CIVILIANS
1010900	WINNEBAGO	WINNEBAGO	1840	2	3	0
0163C00	WINNETKA	COOK	12174	24	0	11
* 0890300	WINSLOW	STEPHENSON	317	1	1	0
0492200	WINTHROP HARBOR	LAKE	6240	9	3	4
0680500	WITT	MONTGOMERY	866	0	2	0
* 0562200	WONDER LAKE	MCHENRY	6664	0	3	0
0222300	WOOD DALE	DU PAGE	12425	32	0	14
0601600	WOOD RIVER	MADISON	11490	18	0	6
0371100	WOODHULL	HENRY	808	1	2	0
0222400	WOODRIDGE	DU PAGE	26256	38	1	13
0561500	WOODSTOCK	MCHENRY	14353	27	4	11
* 0602600	WORDEN	MADISON	896	0	1	0
0164C00	WORTH	COOK	11208	23	7	0
* 0060800	WYANET	BUREAU	1017	0	3	0
* 0880200	WYOMING	STARK	1462	1	1	0
0480700	YATES CITY	KNOX	760	0	6	0
0470200	YORKVILLE	KENDALL	3925	9	0	0
0280600	ZEIGLER	FRANKLIN	1746	3	0	1
0492300	ZION	LAKE	19775	38	13	17
			TOTALS	23370	2723	4649

* REPORTS THROUGH ANOTHER AGENCY

SHERIFF'S OFFICES

NCIC NUMBER	AGENCY NAME	COUNTY	POPULATION	FULL-TIME POLICE OFFICERS	PART-TIME POLICE OFFICERS	FULL-TIME CIVILIANS
0010000	ADAMS S.O.	ADAMS	26409	19	0	2
0020000	ALEXANDER S.O.	ALEXANDER	5780	6	0	4
0030000	BOND S.O.	BOND	10185	7	1	9
0040000	BOONE S.O.	BOONE	14848	19	3	2
0050000	BROWN S.O.	BROWN	3914	3	0	1
0060000	BUREAU S.O.	BUREAU	21516	27	7	1
0070000	CALHOUN S.O.	CALHOUN	5322	2	1	6
0080000	CARROLL S.O.	CARROLL	8264	10	9	5
0090000	CASS S.O.	CASS	6910	5	3	1
0100000	CHAMPAIGN S.O.	CHAMPAIGN	45644	49	9	6
0110000	CHRISTIAN S.O.	CHRISTIAN	16136	24	0	2
0120000	CLARK S.O.	CLARK	8291	10	4	0
0130000	CLAY S.O.	CLAY	9406	8	0	5
0140000	CLINTON S.O.	CLINTON	21820	16	7	4
0150000	COLES S.O.	COLES	12805	34	0	7
0160000	COOK S.O.	COOK	19604	497	0	87
0170000	CRAWFORD S.O.	CRAWFORD	10483	8	2	5
0180000	CUMBERLAND S.O.	CUMBERLAND	7376	5	0	3
0190000	DEKALB S.O.	DE KALB	21956	51	6	5
0200000	DEWITT S.O.	DE WITT	6965	20	2	2
0210000	DOUGLAS S.O.	DOUGLAS	7785	7	5	10
0220000	DUPAGE S.O.	DU PAGE	132562	172	3	49
0230000	EDGAR S.O.	EDGAR	10608	17	7	3
0240000	EDWARDS S.O.	EDWARDS	7440	2	2	6
0250000	EFFINGHAM S.O.	EFFINGHAM	17557	10	1	14
0260000	FAYETTE S.O.	FAYETTE	13816	10	2	4
0270000	FORD S.O.	FORD	6590	6	0	6
0280000	FRANKLIN S.O.	FRANKLIN	16032	13	3	16
0290000	FULTON S.O.	FULTON	16379	22	0	7
0300000	GALLATIN S.O.	GALLATIN	3127	3	0	0
0310000	GREENE S.O.	GREENE	6695	5	0	6
0320000	GRUNDY S.O.	GRUNDY	14362	32	11	7
0330000	HAMILTON S.O.	HAMILTON	5822	4	0	5
0340000	HANCOCK S.O.	HANCOCK	13290	8	0	9
0350000	HARDIN S.O.	HARDIN	5189	3	1	1
0360000	HENDERSON S.O.	HENDERSON	8096	8	0	2
0370000	HENRY S. O.	HENRY	21926	36	4	1
0380000	IROQUOIS S.O.	IROQUOIS	23547	18	0	9
0390000	JACKSON S.O.	JACKSON	46905	18	0	42
0400000	JASPER S.O.	JASPER	7455	7	2	11
0410000	JEFFERSON S.O.	JEFFERSON	20032	16	8	15
0420000	JERSEY S.O.	JERSEY	12239	8	0	0
0430000	JO DAVIESS S.O.	JO DAVIESS	11931	14	1	6
0440000	JOHNSON S.O.	JOHNSON	9901	5	0	4
0450000	KANE S.O.	KANE	60529	118	0	46
0460000	KANKAKEE S.O.	KANKAKEE	36220	49	20	44
0470000	KENDALL S.O.	KENDALL	26508	26	10	18
0480000	KNOX S.O.	KNOX	14692	29	4	1
0500000	LA SALLE S.O.	LA SALLE	37561	46	3	10
0490000	LAKE S.O.	LAKE	139451	183	37	184
0510000	LAWRENCE S.O.	LAWRENCE	13854	9	3	0
0520000	LEE S.O.	LEE	16871	27	7	0
0530000	LIVINGSTON S. O.	LIVINGSTON	20000	27	10	13
0540000	LOGAN S.O.	LOGAN	13770	20	0	6
0580000	MACON S.O.	MACON	24762	47	0	90
0590000	MACOUPIN S.O.	MACOUPIN	19569	20	0	25
0600000	MADISON S.O.	MADISON	77096	66	0	11
0610000	MARION S.O.	MARION	16926	20	0	4
0620000	MARSHALL S.O.	MARSHALL	8269	7	5	10
0630000	MASON S.O.	MASON	8625	9	4	1
0640000	MASSAC S.O.	MASSAC	8018	8	0	13

* REPORTS THROUGH ANOTHER AGENCY

SHERIFF'S OFFICES cont'd

NCIC NUMBER	AGENCY NAME	COUNTY	POPULATION	FULL-TIME POLICE OFFICERS	PART-TIME POLICE OFFICERS	FULL-TIME CIVILIANS
0550000	MCDONOUGH S.O.	MCDONOUGH	15292	12	2	10
0560000	MCHENRY S.O.	MCHENRY	76676	124	18	32
0570000	MCLEAN S.O.	MCLEAN	32676	45	0	17
0650000	MENARD S.O.	MENARD	8903	7	2	4
0660000	MERCER S.O.	MERCER	13609	7	1	10
0670000	MONROE S.O.	MONROE	11826	8	8	10
0680000	MONTGOMERY S.O.	MONTGOMERY	16045	12	3	12
0690000	MORGAN S.O.	MORGAN	12752	14	0	20
0700000	MOULTRIE S.O.	MOULTRIE	9576	10	0	5
0710000	OGLE S.O.	OGLE	25580	34	2	11
0720000	PEORIA S.O.	PEORIA	47340	58	0	106
0730000	PERRY S.O.	PERRY	11343	21	7	6
0740000	PIATT S.O.	PIATT	10999	9	0	5
0750000	PIKE S.O.	PIKE	13346	7	1	10
0760000	POPE S.O.	POPE	4373	1	1	1
0770000	PULASKI S.O.	PULASKI	7523	5	0	7
0780000	PUTNAM S.O.	PUTNAM	5730	5	0	4
0790000	RANDOLPH S.O.	RANDOLPH	17634	8	0	13
0800000	RICHLAND S.O.	RICHLAND	7881	12	7	6
0810000	ROCK ISLAND S.O.	ROCK ISLAND	23746	48	0	0
0830000	SALINE S.O.	SALINE	12726	8	0	17
0840000	SANGAMON S.O.	SANGAMON	55720	126	0	53
0850000	SCHUYLER S.O.	SCHUYLER	4269	5	2	7
0860000	SCOTT S.O.	SCOTT	3875	2	8	4
0870000	SHELBY S.O.	SHELBY	17318	8	0	12
0820000	ST. CLAIR S.O.	ST. CLAIR	69301	55	0	0
0880000	STARK S.O.	STARK	6534	3	3	4
0890000	STEPHENSON S.O.	STEPHENSON	22212	30	0	1
0900000	TAZEWELL S.O.	TAZEWELL	28837	31	0	19
0910000	UNION S.O.	UNION	9996	12	8	1
0920000	VERMILION S.O.	VERMILION	48558	27	0	40
0930000	WABASH S.O.	WABASH	4824	3	0	4
0940000	WARREN S.O.	WARREN	8784	11	0	5
0950000	WASHINGTON S.O.	WASHINGTON	10489	5	0	0
0960000	WAYNE S.O.	WAYNE	11802	7	0	1
0970000	WHITE S.O.	WHITE	8915	4	2	1
0980000	WHITESIDE S.O.	WHITESIDE	22350	29	6	1
0990000	WILL S.O.	WILL	140665	332	0	142
1000000	WILLIAMSON S.O.	WILLIAMSON	23889	45	0	6
1010000	WINNEBAGO S.O.	WINNEBAGO	82631	110	5	104
1020000	WOODFORD S.O.	WOODFORD	21217	14	5	9
			TOTALS	3289	298	1586

* REPORTS THROUGH ANOTHER AGENCY

COLLEGES AND UNIVERSITIES

NCIC NUMBER	AGENCY NAME	COUNTY	FULL-TIME POLICE OFFICERS	PART-TIME POLICE OFFICERS	FULL-TIME CIVILIANS
0811300	BLACK HAWK COLLEGE	ROCK ISLAND	4	4	1
* 0722100	BRADLEY UNIVERSITY	PEORIA	11	0	1
0166L00	CHICAGO STATE UNIV	COOK	21	0	4
0223700	DU PAGE COLLEGE	DU PAGE	12	0	1
0150600	EASTERN ILL. UNIV	COLES	19	0	8
0992400	GOVERNORS ST. UNIV	WILL	10	0	3
* 0166E00	HAROLD WASH COLL	COOK	1	23	0
* 0901500	ILL. CENTRAL COLL	TAZEWELL	8	11	3
0571500	ILLINOIS STATE U.	MCLEAN	25	0	5
1001100	JOHN A LOGAN COLL	WILLIAMSON	2	4	0
0993100	JOLIET JR COLLEGE	WILL	6	4	1
* 0166D00	KENNEDY-KING COLL	COOK	1	90	0
0493200	LAKE COUNTY COLL	LAKE	5	0	6
* 0602000	LEWIS & CLARK C C	MADISON	5	5	0
* 0166N00	LOYOLA U MED CTR	COOK	34	1	6
* 016CC00	LOYOLA UNIVERSITY	COOK	14	0	6
0169F00	MORTON JUNIOR COLL	COOK	6	8	3
0166M00	NORTHEASTERN ILL U	COOK	19	2	8
0191100	NORTHERN ILL UNIV	DE KALB	28	0	14
* 016AA00	NORTHWESTERN UNIV	COOK	32	0	16
* 0167E00	OAKTON COMM COLL	COOK	7	0	1
* 0166H00	OLIVE-HARVEY COLL	COOK	1	58	0
* 0410300	REND LAKE COLLEGE	JEFFERSON	1	9	0
* 0166J00	RICHARD DALEY COLL	COOK	1	45	0
1011200	ROCK VALLEY COLL	WINNEBAGO	5	10	1
0169C00	S SUBURBAN COLLEGE	COOK	10	0	4
0841600	SANGAMON STATE U	SANGAMON	1	0	6
* 0770600	SHAWNEE COM COLL	PULASKI	0	1	0
0390300	SIU CARBONDALE	JACKSON	43	4	9
0601700	SIU EDWARDSVILLE	MADISON	18	0	12
0822700	STATE COMM COLL	ST. CLAIR	5	6	0
0169E00	TRITON COLLEGE	COOK	15	1	6
* 016BB00	UNIV. OF CHICAGO	COOK	60	35	20
0100700	UNIVERSITY OF ILL.	CHAMPAIGN	45	9	13
0166C00	UOFI CHIC. CIRCLE	COOK	65	0	23
0169D00	W R HARPER COLLEGE	COOK	7	0	7
0451900	WAUBONSEE COLLEGE	KANE	1	18	0
0550500	WESTERN ILL. UNIV	MCDONOUGH	23	0	5
* 0166K00	WRIGHT COLLEGE	COOK	0	17	0
		TOTALS	571	365	193

RAILROADS

NCIC NUMBER	AGENCY NAME	COUNTY	FULL-TIME POLICE OFFICERS	PART-TIME POLICE OFFICERS	FULL-TIME CIVILIANS
* 0824500	ALTON-SOUTHERN RR	ST. CLAIR	6	0	0
0162F00	BELT RAILWAY	COOK	5	0	0
* 0164P00	BURL NORTH RR	COOK	36	0	0
0843700	CHI-ILL MIDLAND RR	SANGAMON	2	0	0
0162J00	CHICAGO NW RR	COOK	22	0	0
* 0824200	CON RAIL RR	ST. CLAIR	5	0	0
* 0161M00	CON RAIL RR	COOK	55	0	0
0165H00	CSX TRANSPORTATION	COOK	25	0	0
0992600	ELGIN-JOLIET-EAST	WILL	9	0	0
* 0164W00	GRAND TRUNK W RR	COOK	8	0	0
0164X00	ICG ILLINOIS RR	ICG	5	0	1
* 0164Y00	IN HARBOR BELT RR	COOK	13	0	0
0169X00	METRA POLICE DEPT	COOK	66	0	1
* 0162E00	N INDIANA COM TRAN	COOK	4	0	0

* REPORTS THROUGH ANOTHER AGENCY

RAILROADS cont'd

NCIC NUMBER	AGENCY NAME	COUNTY	FULL-TIME POLICE OFFICERS	PART-TIME POLICE OFFICERS	FULL-TIME CIVILIANS
* 0584Z00	NOR & WEST RR	MACON	3	0	0
* 0164Z00	NORFOLK-WESTERN RR	COOK	35	0	0
0164M00	SANTA FE RAILWAY	COOK	10	0	0
0224800	SOO LINE RR	DU PAGE	5	0	0
0823500	ST. LOUIS SW RR	ST. CLAIR	5	0	0
* 0823600	TERMINAL RR	ST. CLAIR	21	0	2
0165N00	UNION PACIFIC RR	COOK	8	0	0
0824400	UNION PACIFIC RR	ST. CLAIR	6	0	0
		TOTALS	354	0	4

PARK DISTRICTS

NCIC NUMBER	AGENCY NAME	COUNTY	FULL-TIME POLICE OFFICERS	PART-TIME POLICE OFFICERS	FULL-TIME CIVILIANS
* 0224000	CAROL STREAM PK DS	DU PAGE	0	5	0
* 0164G00	CENTRAL AREA PK DS	COOK	7	43	0
* 0562700	CRYSTAL LAKE PK DS	MCHENRY	1	4	0
0580700	DECATUR PK DIST	MACON	7	7	0
* 0890800	FREEPORT PARK DIST	STEPHENSON	0	10	0
* 0993200	LOCKPORT PK DIST	WILL	1	3	0
* 0161D00	MEMORIAL PK DIST	COOK	0	18	0
* 0493700	MUNDELEIN PK DIST	LAKE	1	4	0
0901600	PEKIN PK DIST	TAZEWELL	1	7	0
* 0721400	PEORIA PK DIST	PEORIA	6	3	1
* 0010400	QUINCY PK DIST	ADAMS	1	3	0
1011300	ROCKFORD PK DIST	WINNEBAGO	4	66	1
* 0494300	ROUND LAKE PK DIST	LAKE	1	1	0
0841800	SPRINGFIELD PK DIS	SANGAMON	8	0	0
		TOTALS	38	174	2

HOSPITALS

NCIC NUMBER	AGENCY NAME	COUNTY	FULL-TIME POLICE OFFICERS	PART-TIME POLICE OFFICERS	FULL-TIME CIVILIANS
0164K00	COOK COUNTY HOSP.	COOK	69	0	11
0161P00	OAK FOREST HOSP.	COOK	36	0	2
		TOTALS	105	0	13

OTHER LAW ENFORCEMENT AGENCIES

NCIC NUMBER	AGENCY NAME	COUNTY	FULL-TIME POLICE OFFICERS	PART-TIME POLICE OFFICERS	FULL-TIME CIVILIANS
* 0842700	CAPITAL AIRPORT	SANGAMON	13	0	2
0101400	CHAMPAIGN FOR PREV	CHAMPAIGN	0	0	0
* 016A100	CHICAGO HOUSNG ATH	COOK	101	0	13
0161T00	CMS POLICE	COOK	20	0	1
0169J00	CMS SECURITY PD	COOK	26	0	3
0165K00	COOK FOREST PRESRV	COOK	103	22	12
0849300	DEPT CONSERVATION	SANGAMON	169	0	19
0223300	DUPAGE FOREST PRES	DU PAGE	27	0	2
0844200	ILL COMMERCE COMM	SANGAMON	37	0	17
0849700	ISP DISTRICT 50	SANGAMON	2340	0	1459
0494100	LAKE FOREST PRESRV	LAKE	7	6	0
* 0811600	METRO AIRPORT	ROCK ISLAND	14	0	2
* 0721800	PEORIA AIRPORT	PEORIA	8	2	0
1011400	ROCKFORD AIRPORT	WINNEBAGO	11	1	6
* 1011800	ROCKFORD METROCENT	WINNEBAGO	4	20	0
0848900	SOS DISTRICT 3	SANGAMON	175	0	45
* 0390800	SOUTH. IL. AIRPORT	JACKSON	0	2	0
0993000	WILL FOREST PRESRV	WILL	9	12	0
		TOTALS	3064	65	1581

* REPORTS THROUGH ANOTHER AGENCY

APPENDIX

ILLINOIS STATE POLICE
Division of Forensic Services and Identification
Bureau of Identification

ILLINOIS-UNIFORM CRIME REPORTING OFFENSE CODES

CODE	OFFENSE	STATUTE REFERENCE
	HOMICIDE	
*0110	Murder First Degree	38-9-1
*012A	Attempt Handgun	38-8-4
*012B	Attempt Other Firearm	38-8-4
*0122	Attempt Knife or Cutting Instrument	38-8-4
*0123	Attempt Other Dangerous Weapons	38-8-4
*0124	Attempt Hands, Fists, Feet, etc	38-8-4
*0130	Murder Second Degree	38-9-2
*0141	Involuntary Manslaughter	38-9-3
0142	Reckless Homicide	38-9-3
*0150	Justifiable Homicide	38-7-1
	CRIMINAL SEXUAL ASSAULT	
*0261	Aggravated Handgun	38-12-14
*0261	Aggravated Other Firearm	38-12-14
*0263	Aggravated Knife or Cutting Instrument	38-12-14
*0264	Aggravated Other Dangerous Weapons	38-12-14
*0265	Aggravated Other Means	38-12-14
*0271	Attempt Handgun	38-8-4
*0272	Attempt Other Firearm	38-8-4
*0273	Attempt Knife or Cutting Instrument	38-8-4
*0274	Attempt Other Dangerous Weapons	38-8-4
*0275	Attempt Other Means	38-8-4
*0281	Criminal Sexual Assault	38-12-13
*0291	Attempt Criminal Sexual Assault	38-8-4
	ROBBERY	
*031A	Armed Handgun	38-18-2
*031B	Armed Other Firearm	38-18-2
*0312	Armed Knife or Cutting Instrument	38-18-2
*0313	Armed Other Dangerous Weapons	38-18-2
*0320	Strong Arm, No Weapon	38-18-1
*033A	Attempt Armed, Handgun	38-8-4
*033B	Attempt Armed, Other Firearm	38-8-4
*0334	Attempt Armed, Knife or Cutting Instrument	38-8-4
*0337	Attempt Armed, Other Dangerous Weapons	38-8-4
*0340	Attempt Strong Arm, No Weapon	38-8-4
	BATTERY	
*041A	Aggravated Handgun	38-12-4(b)(1)&4 3&4 6
*041B	Aggravated Other Firearm	38-12-4(b)(1)&4 3&4 6
*0420	Aggravated Knife or Cutting Instrument	38-12-4(b)(1)&4 3&4 6
*0430	Aggravated Other Dangerous Weapon	38-12-4(b)(1)&4 3&4 6
*0440	Aggravated Hands, Fists, Feet, etc (inflicts great bodily harm)	38-12-4(a)&4 3&4 6
0445	Aggravated Hands, Fists, Feet, etc	38-12-4(b)(2-13)
0460	Simple Battery	38-12-3
0470	Reckless Conduct	38-12-5
	RITUAL MUTILATION	
***0490**	**Aggravated: Handgun**	**38-12-31**
***0491**	**Aggravated: Other Firearm**	**38-12-31**
***0492**	**Aggravated: Knife or Cutting Instrument**	**38-12-31**
***0493**	**Aggravated: Other Dangerous Weapons**	**38-12-31**
***0494**	**Aggravated: Hands, Fists, Feet, etc.**	**38-12-31**
	ASSAULT	
*051A	Aggravated Handgun	38-12-2(a)(1)&(13)
*051B	Aggravated Other Firearm	38-12-2(a)(1)&(13)
*0520	Aggravated Knife or Cutting Instrument	38-12-2(a)(1)
*0530	Aggravated Other Dangerous Weapons	38-12-2(a)(1)
0545	Aggravated Hands, Fists, Feet, etc	38-12-(a)(2-12)
0560	Simple Assault	38-12-1
	BURGLARY	
*0610	Forcible Entry	38-19-1
*0620	Unlawful Entry (No Force)	38-19-1
*0625	Residential Burglary (Forcible Entry)	38-19-3
*0626	Residential Burglary (Nonforcible Entry)	38-19-3
*0630	Attempt Forcible Entry	38-8-4

CODE	OFFENSE	STATUTE REFERENCE
	BURGLARY FROM MOTOR VEHICLE	
*0710	Over $300	38-19-1
*0720	$300 and Under	38-19-1
*0750	Attempt Burglary from Motor Vehicle	38-8-4
	THEFT	
*0810	Over $300	38-16-1
*0820	$300 and Under	38-16-1
*0850	Attempt Theft	38-8-4
	MOTOR VEHICLE THEFT	
*0910	Autos	38-16-1
*0915	Trucks and Buses	38-16-1
*0918	Other Vehicles	38-16-1
*0920	Attempt Autos	38-8-4
*0925	Attempt Trucks and Buses	38-8-4
*0930	Attempt Other Vehicles	38-8-4
	ARSON	
*1010	Arson Explosive Device	38-20-1
*1020	Arson Incendiary Device	38-20-1
*1025	Aggravated Arson	38-20-1 1
1030	Possession Explosives, Incendiary Device	38-20-2
*1090	Attempt Arson	38-8-4
	DECEPTION	
1110	Deceptive Practices	38-17-1
1120	Forgery	38-17-3
1130	Fraud	38-17-1
1140	Embezzlement	38-17-1
1150	Credit Cards	17-5901
1160	Deceptive Altering of Coins	38-17 4
1170	False Representation of Police or Organization	38-17-2
1180	False Personation of Peace Officer	38-32-5 1&5 2
1190	Attempt Deception	38-8-4
1200	Stolen Property Buy, Receive Possess	38-16-1(d)
1210	Theft of Labor, Service, Use of Property	38-16-3
1220	Theft of Lost or Mislaid Property	38-16-2
1230	Poss. of Key or Device to Coin Op Machine	38-16-6
1235	Unlawful Use of Recorded Sounds	38-16-7
1240	Unlawful Use of a Computer	38-16D-3
1245	Cable Television Services Offenses	38-16-10
	CRIMINAL DAMAGE AND TRESPASS TO PROPERTY	
1310	Criminal Damage to Property	38-21-1&1.1
1320	Criminal Damage to Vehicle	38-21-1&1 1
1330	Criminal Trespass to Land	38-21-3&1 1
1340	Criminal Damage to State Supported Property	38-21-4&3 3
1350	Criminal Trespass to State Supported Land	38-21-5&3.3
1360	Criminal Trespass to Vehicle	38-21-2
1365	Criminal Trespass to Residence	38-19-4
1370	Criminal Damage to Fire Fighting Apparatus Hydrants or Equipment	38-21-1 1
1375	Institutional Vandalism	38-21-1 2
1380	Unauth Poss or Storage of Weapons	38-21-6
	DEADLY WEAPONS	
141A	Unlawful Use, Handgun	38-24-1
1418	Unlawful Use Other Firearm	38-24-1
141C	Unlawful Use Other Dangerous Weapons	38-24-1
142A	Unlawful Sale Handgun	38-24-3
142B	Unlawful Sale, Other Firearm	38-24-3
143A	Unlawful Poss., Handgun	38-24-3.1
143B	Unlawful Poss. Other Firearm	38-24-3.1
143C	Unlawful Poss Ammunition	38-24-3 1
1440	Register of Sales by Dealer	38-24-4
1450	Defacing Ident Marks of Firearms	38-24-5
1460	Firearms & Ammunition, No FOID Card	38-83-2&3
149A	Attempt Handgun	38-8-4
1498	Attempt Other Firearm	38-8-4
149C	Attempt Other Dangerous Weapons	38-8-4

CODE	OFFENSE	STATUTE REFERENCE
	SEX OFFENSES	
1505	Prostitution	38-11-14
1510	Soliciting for a Prostitute	38-11-15
1515	Pandering	38-11-16
1520	Keeping a Place of Prostitution	38-11-17
1521	**Keeping a Juvenile Place of Prostitution**	**38-11-17.1**
1525	Patronizing a Prostitute	38-11-18
1526	**Patronizing a Juvenile Prostitute**	**38-11-18.1**
1530	Pimping	38-11-19
1531	**Juvenile Pimping**	**38-11-19.1**
1535	Obscenity	38-11-20
1540	Harmful Material	38-11-21
1542	Tie-in Sales of Obscene Pub. to Distrib.	38-11-22
1545	Exploitation of a Child	38-11-19.2
1562	Aggravated Criminal Sexual Abuse	38-12-16&16 1
1563	Criminal Sexual Abuse	38-12-15
1564	**Criminal Transmission of HIV**	**38-12-16.2**
1565	Indecent Solicitation of a Child	38-11-6
1570	Public Indecency	38-11-9
1580	Sexual Relations within Families	38-11-11
1582	Child Pornography	38-11-20.1
1585	All Other Sex Offenses	
1590	Attempt Sex Offenses	38-8-4
	GAMBLING	
1610	Bookmaking	38-28-1.1(b)
1620	Numbers, Lottery	38-28-1(a)7
1630	Keeping a Gambling Place	38-28-3
1640	Reg. of Fed Gambling Stamps	38-28-4
1650	Card Game Operating	38-28-1(a)3
1651	Card Game, Playing	38-28-1(a)1
1660	Dice Game, Operating	38-28-1(a)3
1661	Dice Game, Playing	38-28-1(a)1
1670	Gambling Device	38-28-1(a)3
1680	All Other Gambling Offenses	
	OFFENSES INVOLVING CHILDREN	
1710	Endangering Life or Health	23-2354
1720	Contrib. to Delinq. of a Child	23-2361a
1725	Contrib. to Crim. Delinq. of a Juvenile	38-33D-1
1730	Curfew	23-2371
1740	Runaway (Juvenile)	37-803-3
1750	Child Abuse	23-2051
1760	Paternity	40-1352
1770	Truancy	37-803-3
1775	**Unlawful Sale of a Travel Ticket to a Minor**	**38-10-8**
1780	All Other Offenses Involving Children	
	CANNABIS CONTROL ACT	
1811	Poss. of 30 Grams or Less	56½-704
1812	Poss. of Over 30 Grams	56½-704
1821	Manuf., Del., or Possess. w/Intent to Del or Manuf. 10 Grams or Less	56½-705
1822	Manuf., Del., or Possess. w/Intent to Del. or Manuf Over 10 Grams	56½-705
1830	Casual Delivery	56½-706
1840	Delivery to Persons Under 18	56½-707
1850	Production of Cannabis Plant	56½-708
1860	Calculated Cannabis Conspiracy	56½-709
1880	All Other Cannabis Control Offenses	
1900	Intoxicating Compounds	38-81-1
	CONTROLLED SUBSTANCES ACT	
2010	Manuf., Del., or Possess. w/Intent to Del or Manuf. Cont Substance	56½-1401
2020	Possessing a Controlled Substance	56½-1402
2030	Look-alike Subs Manuf., Del., or Possess	56½-1404
2040	Delivery or Poss Intent to Deliver	56½-1401
2050	Criminal Drug Conspiracy	56½-1405&1405 1
2060	Licensed Operations	56½-1302
2070	Delivery to Persons Under 18	56½-1407

CODE	OFFENSE	STATUTE REFERENCE
	CONTROLLED SUBSTANCES ACT (cont.)	
2080	Failure to Keep Records	56½-1306
2090	All Other Controlled Substances Offenses	
	HYPODERMIC SYRINGES & NEEDLES ACT	
2110	Possession or Sale	38-22-50&51
2120	Failure to Keep Records	38-22-52
	DRUG PARAPHERNALIA ACT	
2160	**Sale or Delivery of Drug Paraphernalia**	**56½-2103**
	LIQUOR CONTROL ACT VIOLATIONS	
2210	Sales to Minors, Drunkards, etc	43-131-6-16
2220	Illegal Possession by Minor	43-134a-6-20
2230	Illegal Consumption by Minor	43-134a-6-20
2240	Misrepres of Age by Minor	43-134a-6-20
2250	All Other Liquor Control Offenses	
	MOTOR VEHICLE OFFENSES	
2410	Driving Under the Influence Alcohol	95½-11-501
2420	Driving Under the Influence Drugs	95½-11-501
2430	Trans of Alcoholic Liquor	95½-11-502
2440	Reckless Driving	95½-11-503
2445	Hit and Run	95½-11-401
2450	Drag Racing	95½-11-504
2455	No Registration	95½-3-701
2460	Cancel. Susp., Revoked Registration	95½-3-702
2461	**Operate Uninsured Motor Vehicle**	**95½-3-707**
2462	**Operation of Motor Vehicle when Registration Suspended for Noninsurance**	**95½-3-708**
2465	Improper Use of Registration	95½-3-703
2470	No Drivers License	95½-6-101
2475	Major Vehicle Anti-Theft Laws	95½-4-102-105
2480	Suspended Revoked Drivers License	95½-6-303
2485	Driver and Passenger Safety Belts	95½-12-603 1
2490	Unlawful Use of Drivers License	95½-6-301
2495	Flee or Attempt to Elude Police Officer	95½-11-204
	ABORTION	
2500	Criminal Abortion	38-81-26
	DISORDERLY CONDUCT	
2805	Vagrancy (Local Laws)	
2807	Drunkenness (Local Laws)	
2810	Prowler	38-26-1(a)(1)
2820	Telephone Threat	38-26-1(a)(1)
2825	Harassment by Telephone	134-16.4-1
2830	Obscene Phone Calls	134-16 4
2840	False Fire Alarm	38-26-1(a)(2)
2850	Bomb Threat	38-26-1(a)(3)
2860	False Police Report	38-26-1(a)(4)
2870	Peeping Tom	38-26-1(a)(5)
2880	Confinement to Prevent a Crime	38-200-1
2890	All Other Disorderly Conduct Offenses (Not Drunkenness)	38-26-1(a)(1)
2900	Air Rifles	38-82-1
3000	Fireworks	127½-128
3100	Mob Action & Related Offenses	38-25-1
3200	Armed Violence	38-33A-2
3300	Public Demonstration	38-85-1
3400	Looting	38-42-1
3500	Property Forfeit. (Public Nuis.)	38-37-1
	INTERFERENCE WITH PUBLIC OFFICERS	
3710	Resist., Obstruct., Disarm an Officer	38-31-1&1a
3720	Refusing to Aid an Officer	38-31-8
3730	Obstructing Justice	38-31-4
3740	Concealing or Aiding a Fugitive	38-31-5
3750	Escape	38-31-6
3760	Aiding Escape	38-31-7
3770	Bringing Contraband into a Penal Institution	38-31A-1&1 1&1.2

CODE	OFFENSE	STATUTE REFERENCE
	INTERFERENCE WITH PUBLIC OFFICERS (cont.)	
3800	Interfer with Judicial Procedure	38-32
3810	Contempt of Court	38-1-3
3820	Perjury	38-32-2
3910	Bribery	38-29&29A& 33-1&2
3920	Official Misconduct	38-33-3
3960	Intimidation	38-12-6
3965	Ethnic Intimidation	38-12-7.1
3970	Extortion	Title 18 U S Code 875-876
	KIDNAPPING	
4210	Kidnapping	38-10-1
4220	Aggravated Kidnapping	38-10-2
4230	Unlawful Restraint (includes Aggravated)	38-10-3&3 1
4240	Forcible Detention	38-10-4
4250	Child Abduction	38-10-5
4255	Attempt Child Abduction	38-8-4
4260	Aiding and Abetting Child Abduction	38-10-7
4270	Harboring a Runaway	38-10-6
	OTHER OFFENSES	
4310	Possession of Burglary Tools	38-19-2
4387	Violation of Orders of Protection	38-111-8
4410	Draft Cards Destruction or Mutilation	38-90-11
4510	Probation Violation, or Revocation	38-1005-6-4
4625	Parole Violation or Revocation	38-1003-3-9
4710	Suspicion	38-107-2
4720	AWOL and Desertion	ART 85-U C M J
4730	Illegal Entry Alien	Title 8 U S Code 1325
5000	Other Criminal Offenses	
5060	Other Traffic Offenses	
5080	Other Departmental Services	

*Indicates Part I Offenses

Multi-County Agencies

City	County	County	County	County
Alexis	Mercer	Warren		
Algonquin	Kane	McHenry		
Arthur	Douglas	Moultrie		
Aurora	Du Page	Kane		
Barrington Bacog	Cook	Lake		
Barrington Hills	Cook	Kane	Lake	McHenry
Bartlett	Cook	Du Page		
Batavia	Du Page	Kane		
Bensenville	Cook	Du Page		
Bolingbrook	Du Page	Will		
Brighton	Jersey	Macoupin		
Buffalo Grove	Cook	Lake		
Burr Ridge	Cook	Du Page		
Casey	Clark	Cumberland		
Centralia	Clinton	Marion		
Channahon	Grundy	Will		
Chicago	Cook	Du Page		
Coal Valley	Henry	Rock Island		
Collinsville	Madison	St. Clair		
Dallas City	Hancock	Henderson		
Deer Creek	Tazewell	Woodford		
Deerfield	Cook	Lake		
Dwight	Grundy	Livingston		
East Dundee	Cook	Kane		
Elgin	Cook	Kane		
Elk Grove Village	Cook	Du Page		
Fairmont City	Madison	St. Clair		
Fox Lake	Lake	McHenry		
Fox Riv Val Garden	Lake	McHenry		
Frankfort	Cook	Will		
Grayville	Edwards	White		
Hanover Park	Cook	Du Page		
Hinsdale	Cook	Du Page		
Hoffman Estates	Cook	Kane		
Island Lake	Lake	McHenry		
Lakemoor	Lake	McHenry		
Madison	Madison	St. Clair		
Minooka	Grundy	Will		
Montgomery	Kane	Kendall		
Naperville	Du Page	Will		
New Baden	Clinton	St. Clair		
Oak Brook	Cook	Du Page		
Park Forest	Cook	Will		
Pekin	Peoria	Tazewell		
Peoria Heights	Peoria	Tazewell	Woodford	
Roselle	Cook	Du Page		
Sandwich	De Kalb	Kendall		
Sauk Village	Cook	Will		
Schaumburg	Cook	Du Page		
Seneca	Grundy	La Salle		
St. Charles	Du Page	Kane		
Steger	Cook	Will		
Streator	La Salle	Livingston		
Tinley Park	Cook	Will		
University Park	Cook	Will		
Virden	Macoupin	Sangamon		
Wamac	Clinton	Marion	Washington	
Wayne	Du Page	Kane		
Wheeling	Cook	Lake		
Willow Springs	Cook	Du Page		
Woodridge	Du Page	Will		

Notes:

Notes:

Notes:

Notes:

Notes:

Notes:

Notes:

Illinois State Police
Division of Forensic Services and Identification
Bureau of Identification
726 South College
P.O. Box 3677
Springfield, IL 62708

Special 4th Class

U.S. Postage Paid
Spfld., IL
Permit #924

To: